








Town of Sunapee Agriculture

Farmland Soils



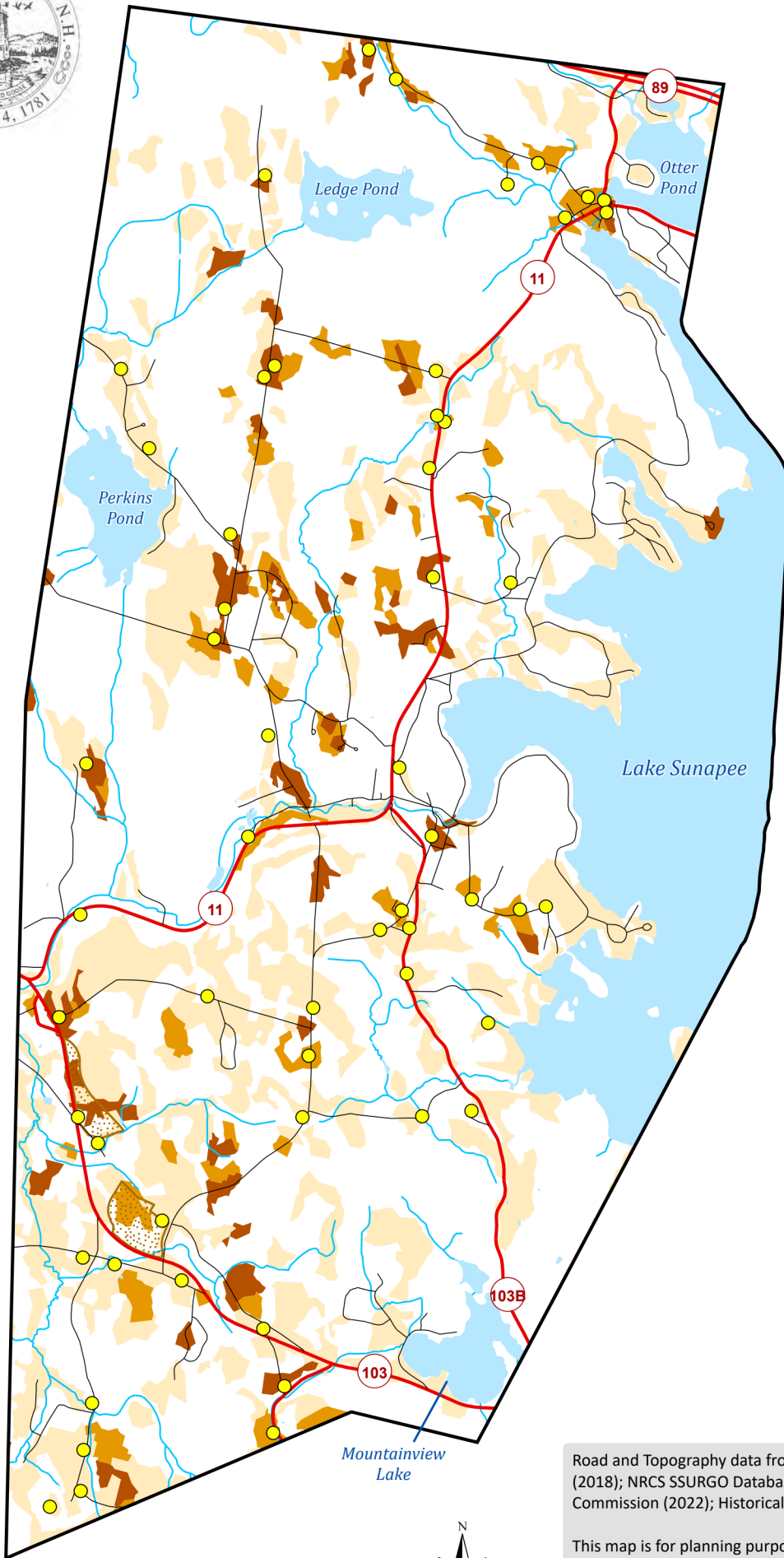
-  Federal Prime Farmland
-  Statewide Importance
-  Local Importance

Water Features

-  Waterbodies
-  Rivers and Streams

Town Features

-  State Roads
-  Local Roads
-  Active Farms
-  Significant Historical Farmhouses and Barns



Road and Topography data from NH GRANIT (2022); National Hydrography Dataset (2018); NRCS SSURGO Database (2021); Active farms from Sunapee Conservation Commission (2022); Historical buildings from Sunapee Historical Society (2022).

This map is for planning purposes only.

Created for the Sunapee Conservation Commission by the Upper Valley Lake Sunapee Regional Planning Commission for the 2022 Sunapee Natural Resource Inventory.

