



Town of Sunapee Waterbodies & Streams

Watersheds

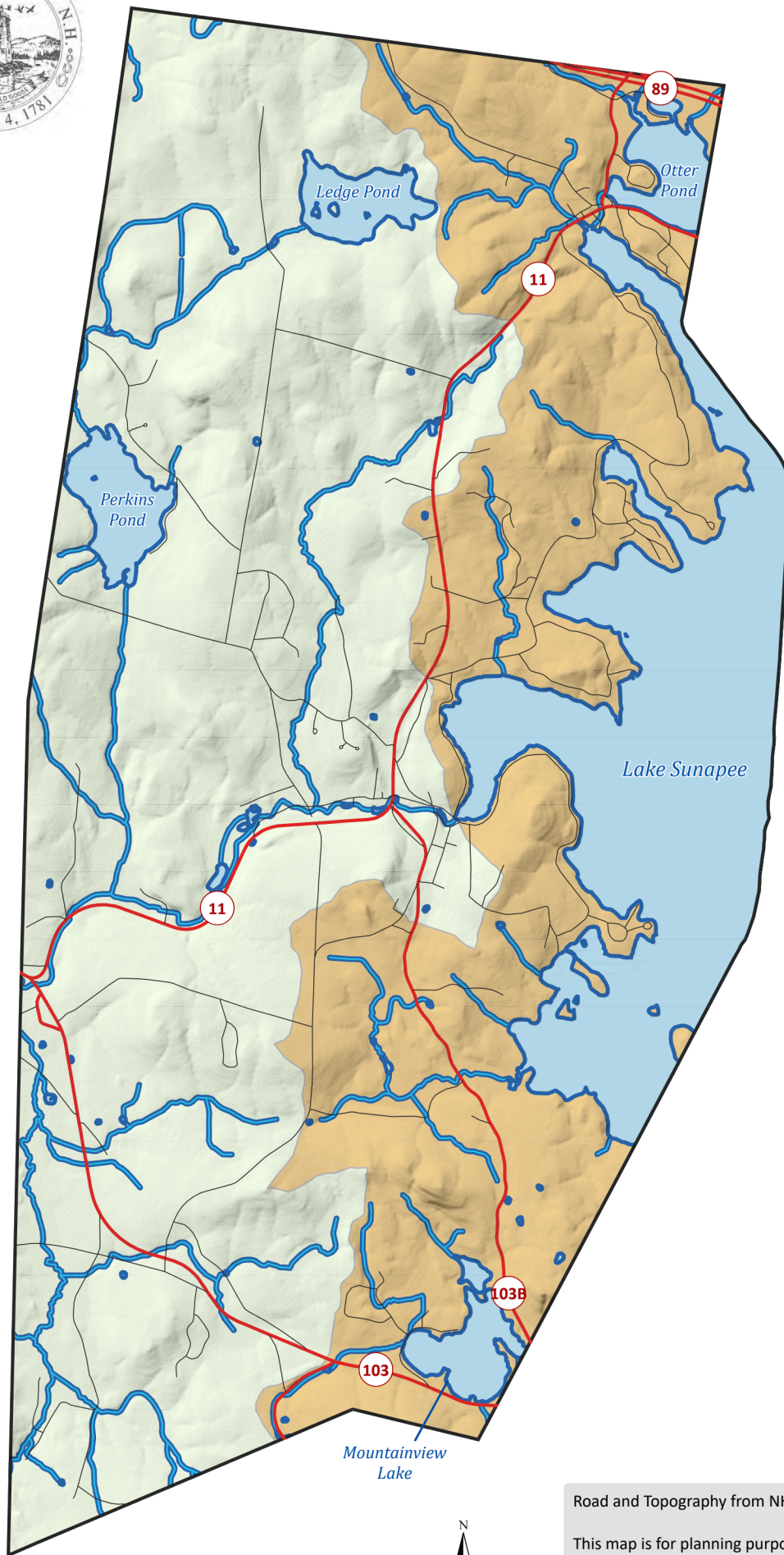
- Long Pond Brook-Sugar River
- Sunapee Lake

Water Features

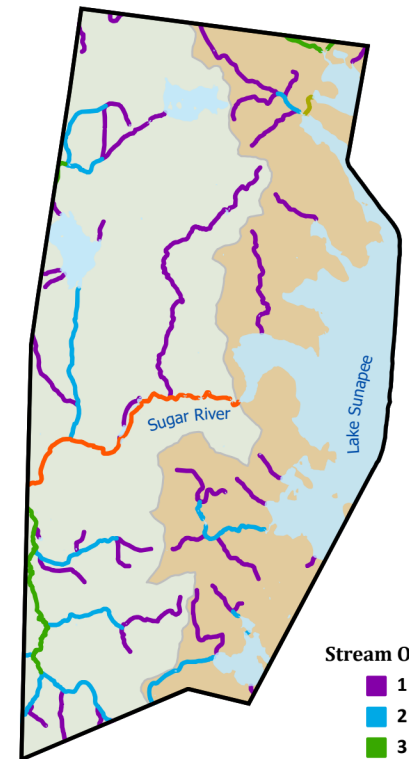
- Water Bodies
- Rivers and Streams
- Riparian Zones

Town Features

- State Roads
- Local Roads



NHD Stream Classifications

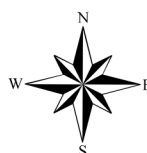


Stream Order

- 1
- 2
- 3
- 4
- 5

0 0.5 1
Miles

0 1 2
Miles



Road and Topography from NH GRANIT (2022); National Hydrography Dataset (2018);

This map is for planning purposes only.

Created for the Sunapee Conservation Commission
by the Upper Valley Lake Sunapee Regional Planning Commission
for the 2022 Sunapee Natural Resource Inventory.

