
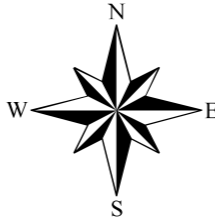



**Future Land Use Concept
Sunapee, New Hampshire**

- Legend**
- Political Boundaries**
- Town Lines
- Roads**
- State
 - Local
 - - - Not Maintained
 - - - Private
- Waterbodies**
- Lakes
 - Streams
 - Swamps and Marshes

- Future Land Use**
- Village Commercial
 - Mixed Use 1
 - Mixed Use 2
 - Village Residential
 - Residential
 - Rural Residential
 - Conservation



MAP PREPARED BY UVLSRPC
FOR SUNAPEE MASTER PLAN,
DECEMBER 2009

Upper Valley Lake Sunapee
Regional Planning Commission

Data drawn from NH GRANIT, the state's GIS clearinghouse, and represents the best available data. Water and wetland features from the New Hampshire Hydrography Dataset, 2006. Roads from the New Hampshire Department of Transportation, with local revisions and corrections to Sunapee roads, 2008. Future land use concept developed by the Sunapee Planning Board, 2009.

Data Source Disclaimer: Digital data in NH GRANIT represent the efforts of the contributing agencies to record information from the cited source materials. Complex Systems Research Center (CSRC), under contract to the Office of Energy and Planning (OEP), and in consultation with cooperating agencies, maintains a continuing program to identify and correct errors in these data. OEP, CSRC, and the cooperating agencies make no claim as to the validity or reliability or to any implied uses of these data.