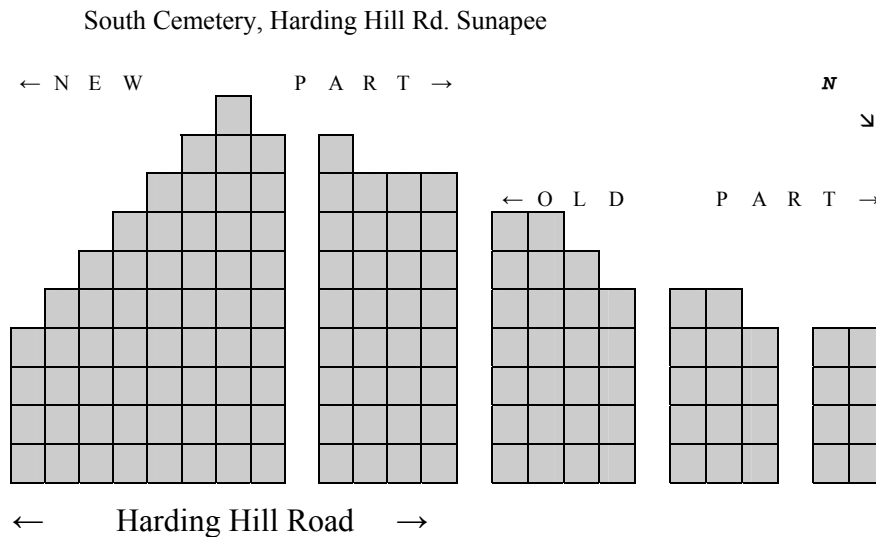


## SOUTH CEMETERY

### Introductory Notes

- WHO:** This grouping covers those individuals (last names M thru Z) whose names are recorded, from grave markers, prior transcription efforts or town records, as being buried in the South Cemetery in Sunapee.
- Information is presented alphabetically, by last name, and entries include both married and maiden names, if known.
- WHAT:** Each entry includes a picture, cemetery chart, inscriptions for all known marker types (memorial, locational, corner, etc), and any additional information available from town or gravesite records.
- WHERE:** Entries are provided for current markers in the shaded section shown.



**WHEN:** Information is current as of 18 June 2007.

WHY: This work is presented to the town of Sunapee, NH for the benefit of genealogists and others seeking detailed information regarding Sunapee burials at this location.


NOTE: The following 11 individuals are identified either within the Sunapee Town Report for the years listed or within Sunapee Cemetery Transcriptions by Ethel Norris as buried within this cemetery. Neither markers nor locational information have been found regarding these burials and, as a result, entries for these individuals are **not** included in this grouping.

Researchers are urged to review the transcription information recorded by both Ethel Norris (ca. 1918, with additional genealogical information) and Joseph Hill (1989) also available at the Abbott Library, Sunapee.

- 1944 Infant Dodge
- 1944 Cynthia Blaisdell
- 1945 Stephen L. Colby
- 1947 Hattie E. Abigail
- 1952 Elijah Carter
- 1972 Amy Wiggins
- Florence Babb
- Hannah S. Currier, died May 6 1841, age 11 years
- Safford D. Dodge, died April 11, 1850, age 28 days
- Lillis J. Greeley, died July 7, 1864, age 2 years 5 months
- Ralph Greeley

Karl R. Jonas  
Sunapee, NH  
18 June, 2007

# MACARTHUR, Annie G.



Owner of Record: Huston L. Leone  
 Lot Number: 8, 10x15  
 Grave Marker(s): Memorial  
 Other Marker(s): Foot markers (4): mother; father;  
Annie; Edith

FRONT

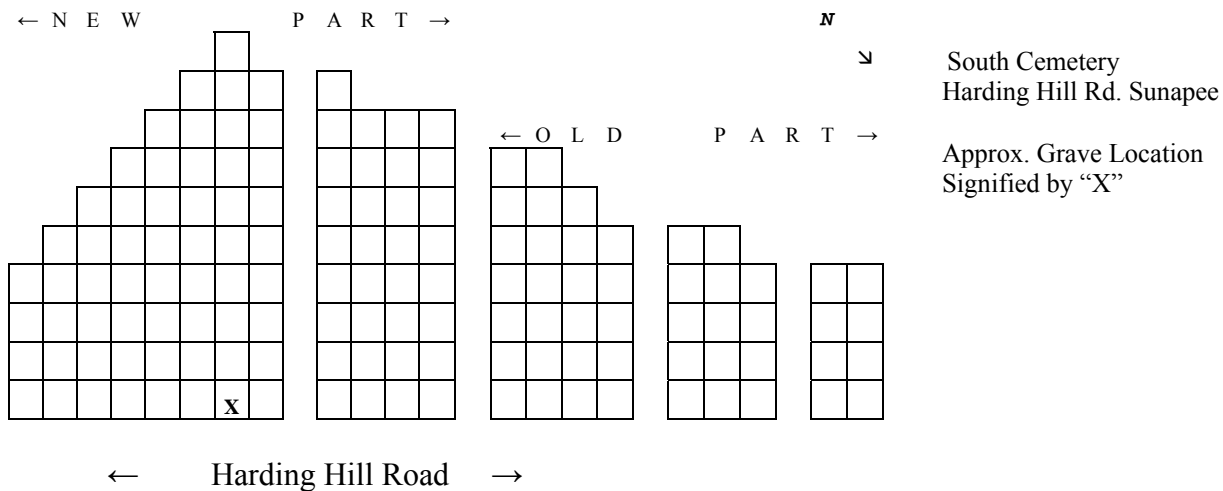
BACK

LEONE [at base]	Huston L. Leone Aug. 16, 1880 – Nov. 23, 1963 Mabel McKenzie His wife Apr. 6, 1880 – Dec. 17, 1918 Annie G. MacArthur Dec. 27, 1881 – June 13, 1969 Edith L. Leone Daughter Sept. 15, 1908 – Nov. 8, 1993
--------------------	--


## Additional Information

## Source(s)

Lot #8, \$12, issued to Huston L. Leone, 10 Feb. 1919 Lot 8, Huston L. Leone, Nov, 26, 1963, age 83, cement vault, grave #1 Edith L. Leone, cremation, 11/9/93, grave #2 A. G. Leone, June 16, 1969, age 87, cement vault, grave #4	Sunapee cemetery records, Deed book 1 cert 10 Sunapee cemetery records, South cemetery chart
--	---



**MCKENZIE, Mabel**



Owner of Record:	Huston L. Leone
Lot Number:	8, 10x15
Grave Marker(s):	Memorial
Other Marker(s):	Foot markers (4): mother; father; Annie; Edith

FRONT

LEONE  
[at base]

BACK

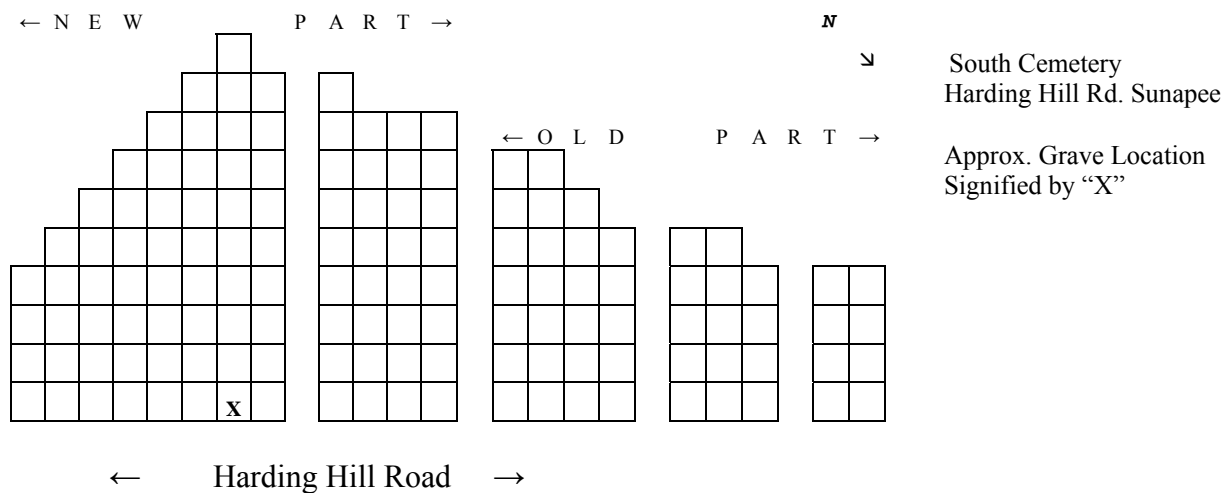
Huston L. Leone  
Aug. 16, 1880 – Nov. 23, 1963  
Mabel McKenzie  
His wife  
Apr. 6, 1880 – Dec. 17, 1918  
Annie G. MacArthur  
Dec. 27, 1881 – June 13, 1969  
Edith L. Leone  
Daughter  
Sept. 15, 1908 – Nov. 8, 1993

### Additional Information

Lot #8, \$12, issued to Huston L. Leone, 10 Feb. 1919  
 Lot 8, Huston L. Leone, Nov, 26, 1963, age 83, cement vault, grave #1  
 Edith L. Leone, cremation, 11/9/93, grave #2  
 A. G. Leone, June 16, 1969, age 87, cement vault, grave #4

## Source(s)

Sunapee cemetery records, Deed book 1 cert 10  
Sunapee cemetery records, South cemetery chart





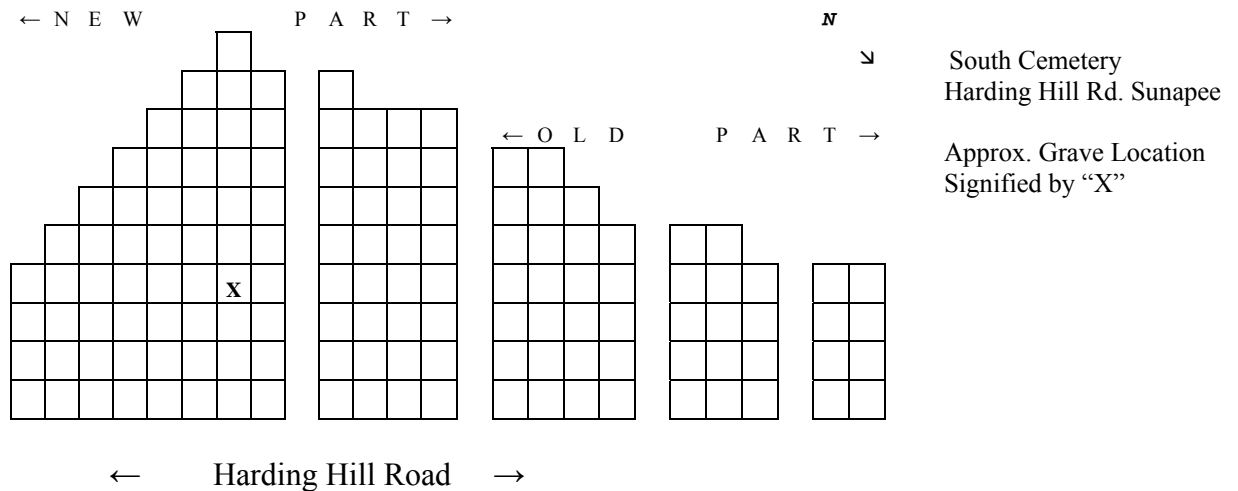
# MELLEN, Lillie M.



Owner of Record: George & Lillie Bartlett  
 Lot Number: 44; 10x15  
 Grave Marker(s): Memorial  
 Other Marker(s): \_\_\_\_\_  
 \_\_\_\_\_  
 \_\_\_\_\_  
 \_\_\_\_\_

FRONT	BACK
BARTLETT	George B. Bartlett 1907 - 1980 His wife Lillie M. Mellen 1907 - 1980

Additional Information	Source(s)
Lot #44, price \$25, issued to George & Lillie Bartlett July 30, 1973 Lot #44, George Bartlett, July 31, 1980, grave #1 Lillie Bartlett, May 3, 1980, grave #2	Sunapee cemetery records, Deed Book #2, cert 186 Sunapee cemetery records, South Cemetery chart



**MELSON, Joseph S.**



Owner of Record:	Julia Melson
Lot Number:	34 10x16
Grave Marker(s):	Memorial
Other Marker(s):	Military marker VFW flag holder

FRONT

BACK

MELSON

Julia Krouson	Joseph Stanley
Feb. 24, 1919	May 15, 1918
Dec. 4, 1999	Jan. 31, 1986

### Additional Information

Source(s)

Joseph S. Melson, CPL US Army, World War II, May 15, 1918 – Jan. 31, 1986

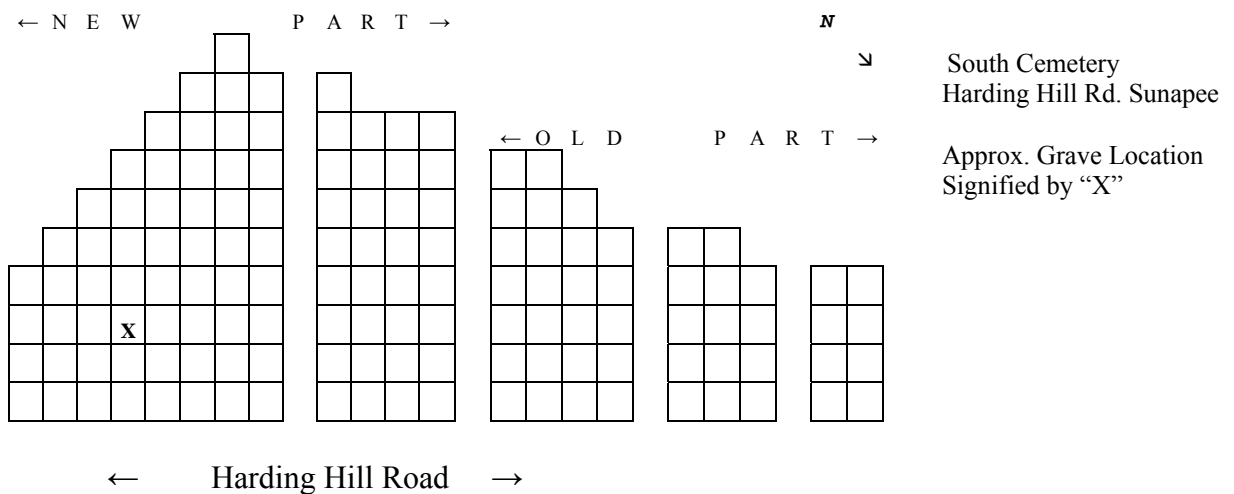
Military marker

Lot 34, \$200, issued to Julia Melson

Sunapee cemetery records, Deed book 3, cert 262

Lot 34, Joseph S. Melson, Jan 31, 1986, cremation, grave #3

Sunapee cemetery records, South cemetery chart



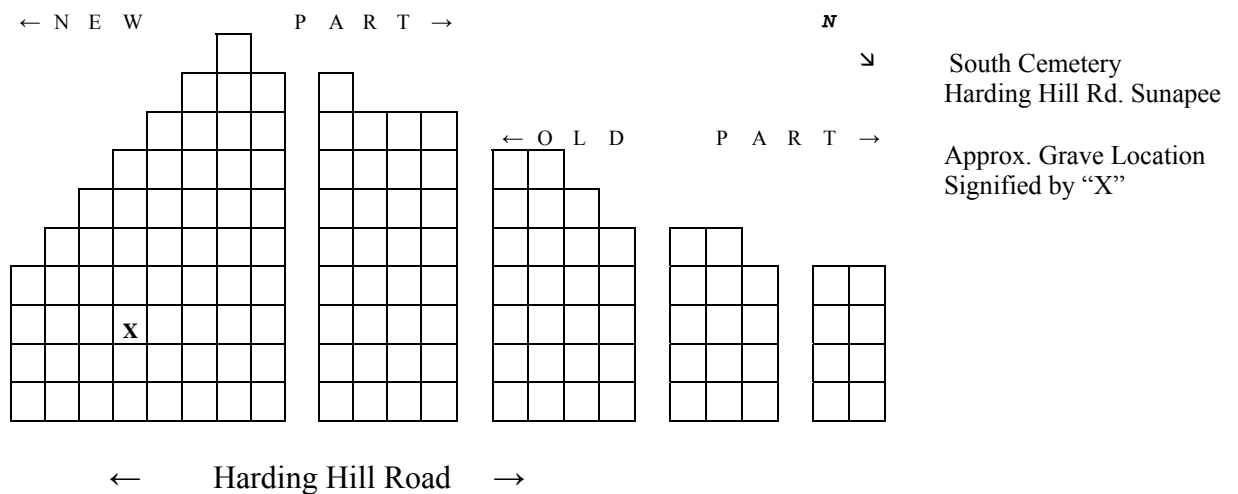
# MELSON, Julia



Owner of Record: Julia Melson  
 Lot Number: 34 10x16  
 Grave Marker(s): Memorial  
 Other Marker(s): Military marker  
VFW flag holder

FRONT	BACK
<p style="text-align: center;"><b>MELSON</b></p> <p>             Julia Krouson      Joseph Stanley              Feb. 24, 1919      May 15, 1918              Dec. 4, 1999      Jan. 31, 1986           </p>	

Additional Information	Source(s)
Joseph S. Melson, CPL US Army, World War II, May 15, 1918 – Jan. 31, 1986	Military marker
Lot 34, \$200, issued to Julia Melson	Sunapee cemetery records, Deed book 3, cert 262
Lot 34, Joseph S. Melson, Jan 31, 1986, cremation, grave #3	Sunapee cemetery records, South cemetery chart



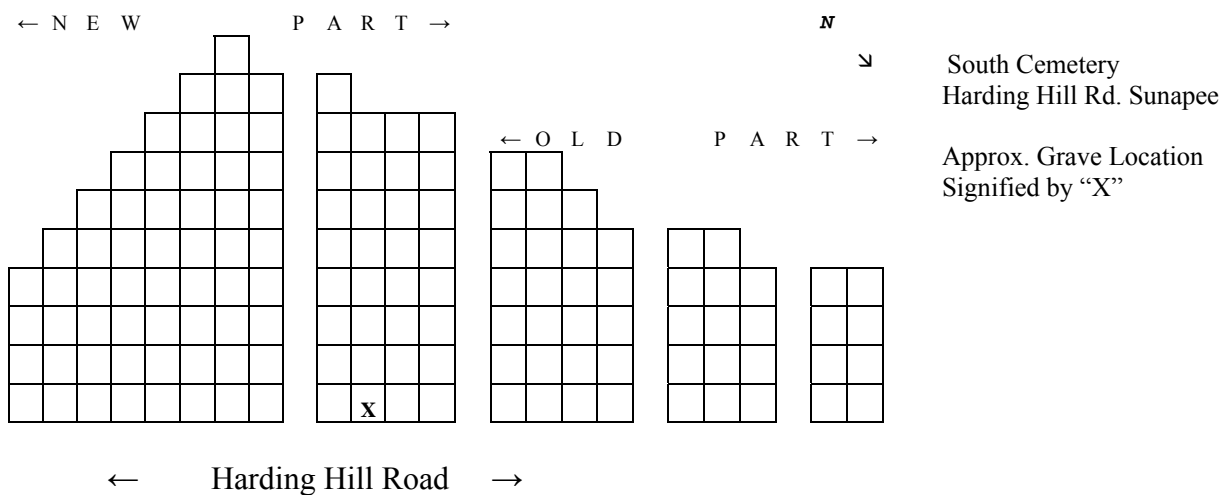
# MESSER, Alvin I.



Owner of Record: Elisha H. Messer  
 Lot Number: 5 10x16  
 Grave Marker(s): Memorial  
 Other Marker(s): Foot markers (2): Elisha; Alvin

FRONT	BACK
MESSER	Elisha H. Messer 1844 - 1916 Alvin I. Messer 1856 - 1941

Additional Information	Source(s)
Lot 5, \$12, issued to Elisha Messer, 20 June 1916 Lot 5, Elisha H. Messer	Sunapee cemetery records Deed book 1, cert #3 Sunapee cemetery records, South cemetery chart



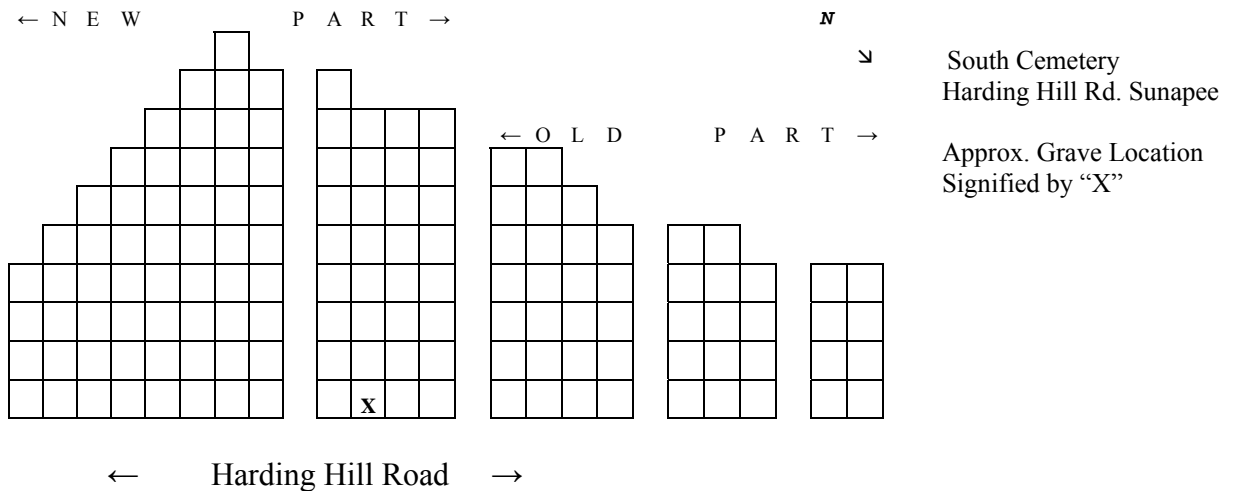
# MESSER, Elisha H.



Owner of Record: Elisha H. Messer  
 Lot Number: 5 10x16  
 Grave Marker(s): Memorial  
 Other Marker(s): Foot markers (2): Elisha; Alvin

FRONT	BACK
MESSER	Elisha H. Messer 1845 - 1916 Alvin I. Messer 1856 - 1941

Additional Information	Source(s)
Lot 5, \$12, issued to Elisha Messer, 20 June 1916 Lot 5, Elisha H. Messer	Sunapee cemetery records Deed book 1, cert #3 Sunapee cemetery records, South cemetery chart



**MESSER, Emma J.**



Owner of Record:	Unknown
Lot Number:	Unknown
Grave Marker(s):	Memorial
Other Marker(s):	Corner markers: (2) "L"

FRONT

BACK

Rufus E. Lamson  
1868 –  
His wife  
Emma J. Messer  
1867 - 1943

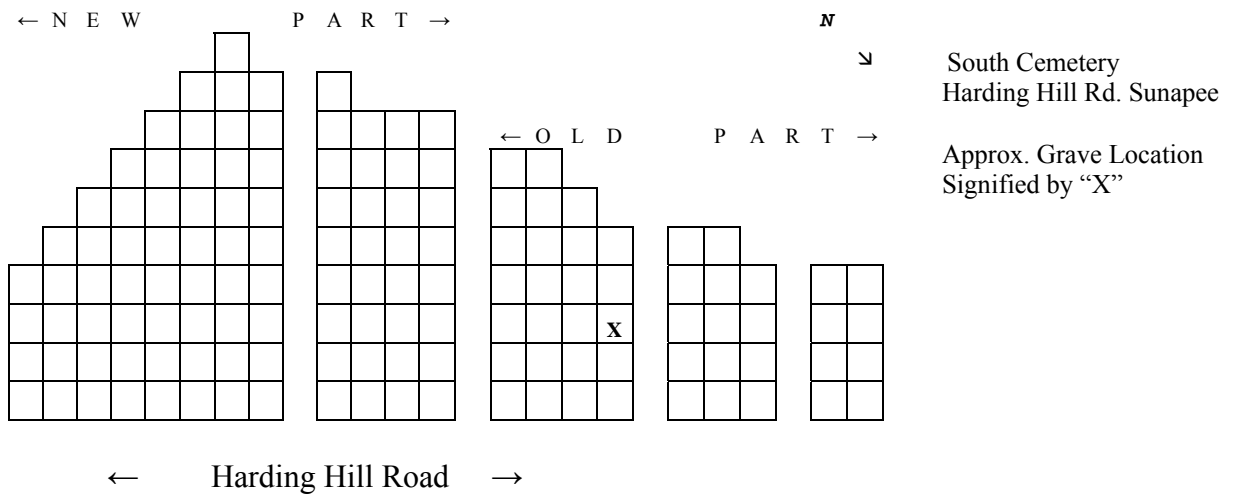
### Additional Information

Source(s)

---

I.O.O.F. symbol

At top of marker



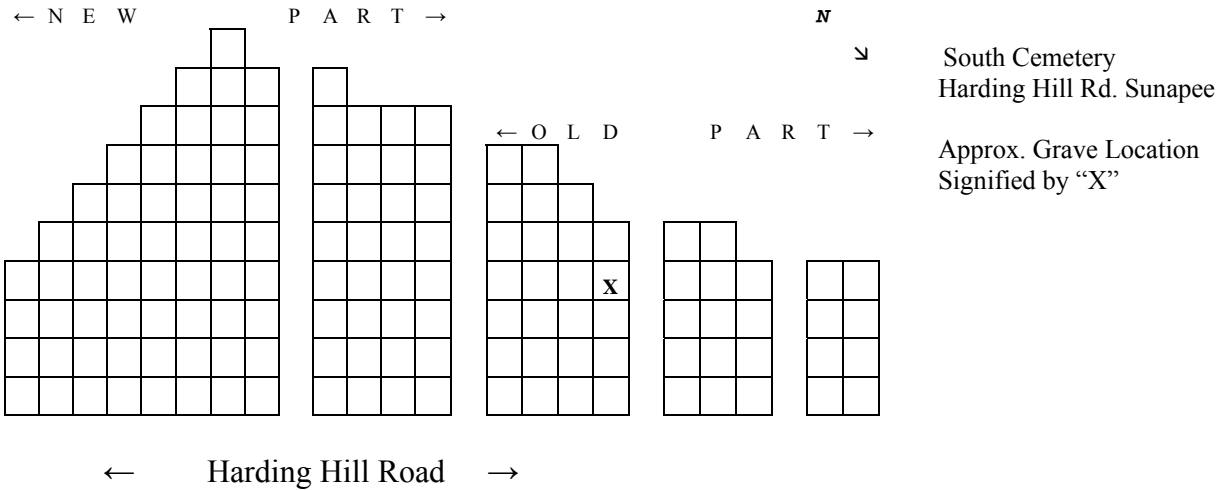
MESSER, Harvey A.



Owner of Record:	Unknown
Lot Number:	Unknown
Grave Marker(s):	Memorial
Other Marker(s):	Corner: (2) "M"
	Flat: (1) "Messer"

FRONT	BACK
Harvey A. Son of Moses & S.J. Messer Died Sept. 4, 1881 Age 4 years 7 months 7 days	

Additional Information	Source(s)



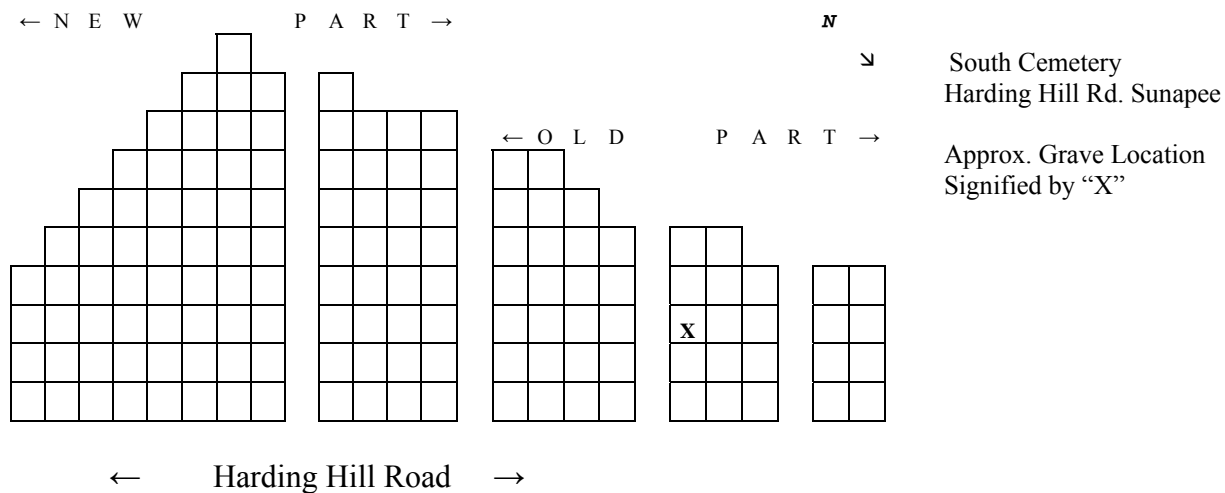
**MESSER, Harvey H.**



Owner of Record:	Unknown
Lot Number:	Unknown
Grave Marker(s):	Headstone
Other Marker(s):	Foot markers: mother; father; Myra; Louisa; Harvey

FRONT	BACK
<p>[west side]  Gilman Whitaker  1819 – 1893  His wife  Mary A. Dudley  1824 – 1896  Daughter  Myra J. Whitaker  1858 – 1883  Harvey H. Messer  1851 – 1937  His wife  Louisa C. Whitaker  1856 – 1941</p>	<p>WHITAKER  MESSER</p>

Additional Information	Source(s)





**MESSER, Isaac**



Owner of Record:

Unknown

Lot Number:

Unknown

Grave Marker(s):

---

---

Headstone

---

---

Other Marker(s):

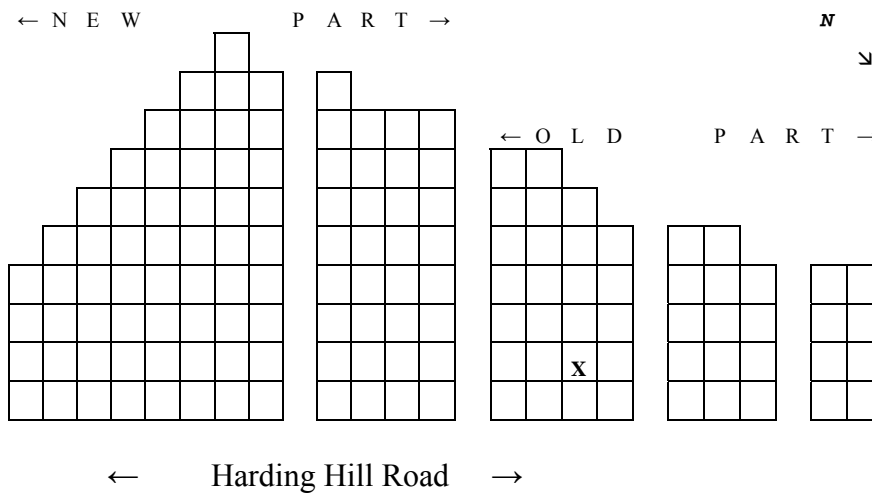
FRONT

BACK

Isaac Messer  
Died  
Apr 2 1882  
Age 70 years

### Additional Information

Source(s)



South Cemetery  
Harding Hill Rd. Sunapee

Approx. Grave Location  
Signified by "X"

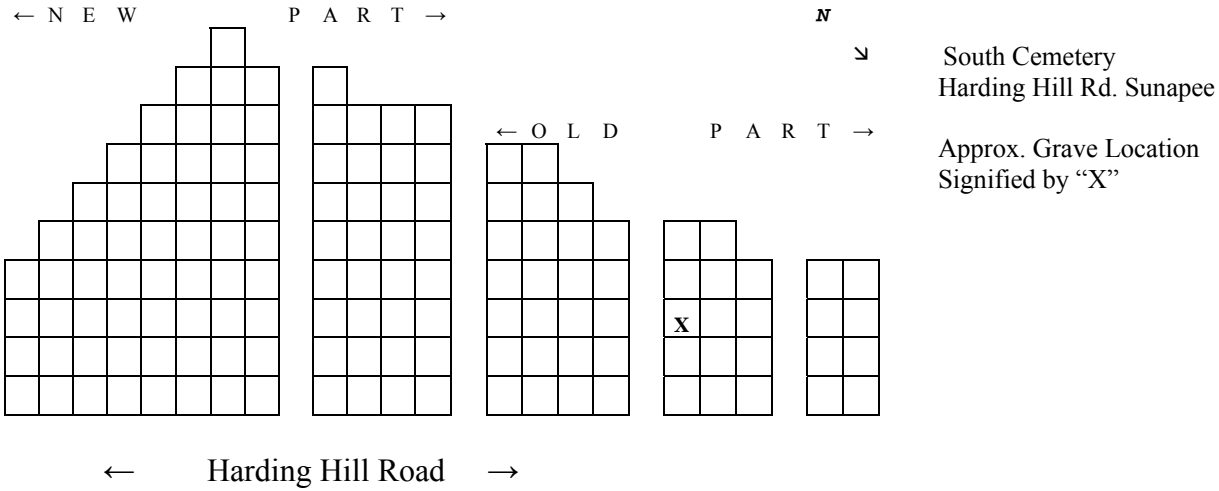
MESSER, Louisa C.



Owner of Record:	Unknown
Lot Number:	Unknown
Grave Marker(s):	Headstone
Other Marker(s):	Foot markers: mother; father; Myra; Louisa; Harvey

FRONT	BACK
<div>[west side] Gilman Whitaker 1819 – 1893 His wife Mary A. Dudley 1824 – 1896 Daughter Myra J. Whitaker 1858 – 1883 Harvey H. Messer 1851 – 1937 His wife Louisa C. Whitaker 1856 – 1941</div>	<div>WHITAKER MESSER</div>

Additional Information	Source(s)



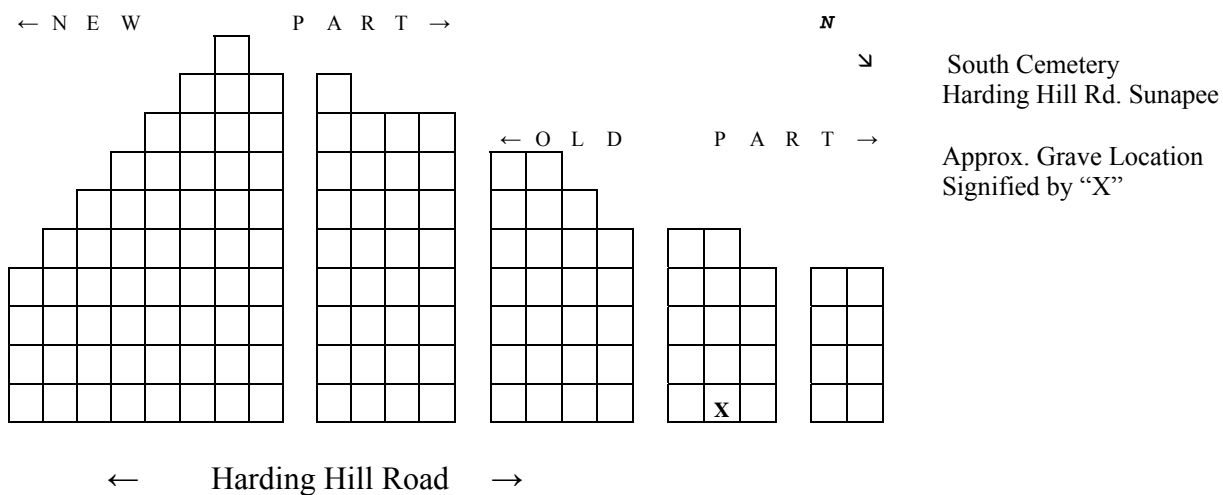
# MESSER, Mary S. F.



Owner of Record:	Unknown
Lot Number:	Unknown
Grave Marker(s):	Memorial
Other Marker(s):	Foot markers: (3) Mary, Martin, Lucius

FRONT	BACK
<p>Martin V. B. Dickinson 1838 – 1908 Mary S. F. Messer His wife 1842 – 1920 Lucius A. their son 1874 - 1877</p>	

Additional Information	Source(s)
DICKINSON	At base of marker



**MESSER, Moses**



Unknown

Unknown

---

---

Memorial

---

---

Corner: (2) "M"

---

---

Flat: (1) "Messer"

---

---

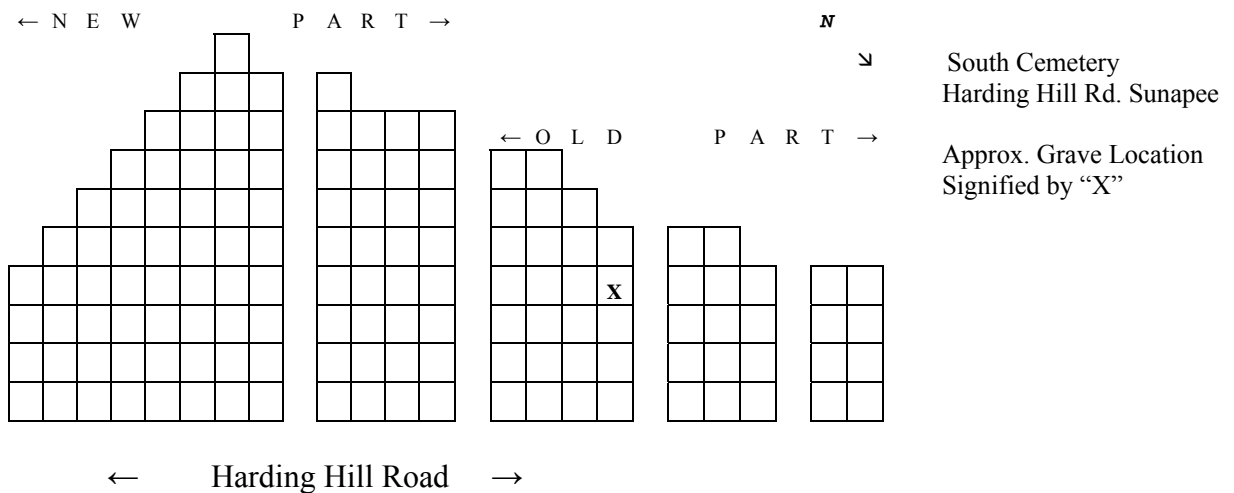
FRONT

[BACK](#)

Moses Messer  
Died  
Sept. 2, 1912  
Age 66 years 3 months 6 days  
Sylvia J.  
His wife  
Died Oct. 6, 1903  
Age 67 years 7 months 11 days

### Additional Information

Source(s)



# MESSER, Sylvia J.



Owner of Record:	Unknown
Lot Number:	Unknown
Grave Marker(s):	Memorial
Other Marker(s):	Corner: (2) "M"
	Flat: (1) "Messer"

FRONT

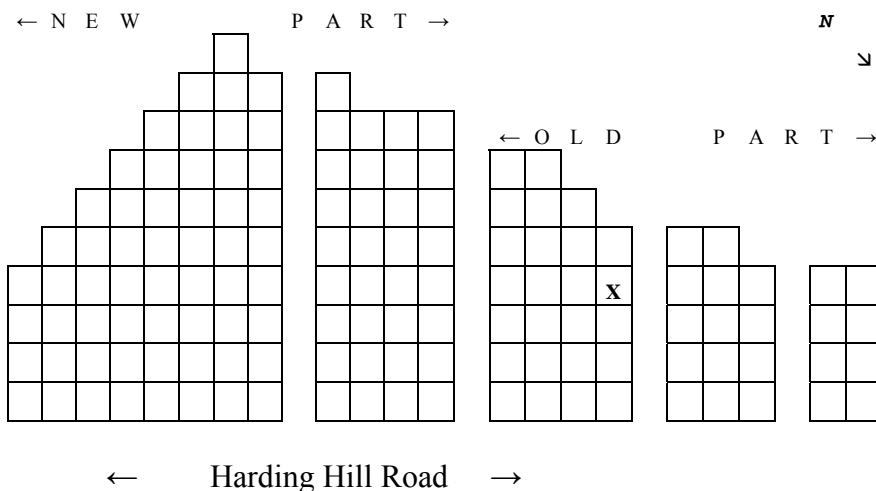
BACK

<p>Moses Messer Died Sept. 2, 1912 Age 66 years 3 months 6 days Sylvia J. His wife Died Oct. 6, 1903 Age 67 years 7 months 11 days</p>	
--	--

Additional Information

Source(s)

--



**MESSER, Tirzah**



Owner of Record:	Unknown
Lot Number:	Unknown
Grave Marker(s):	Headstone
Other Marker(s):	

FRONT

BACK

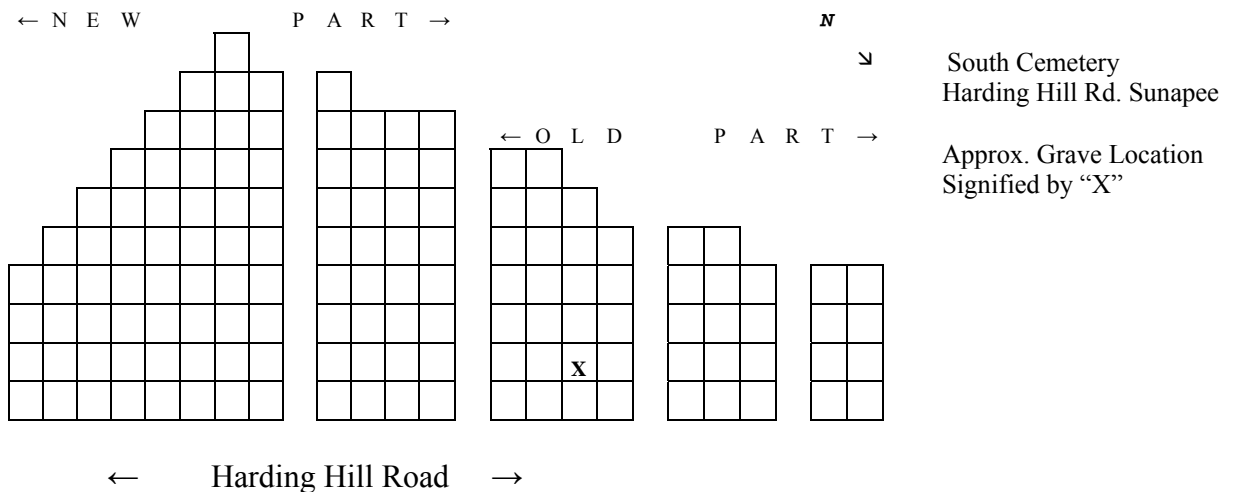
Tirzah  
Wife of Isaac Messer  
Died  
Apr. 19, 1872  
Age 59 years 3 months

### Additional Information


Source(s)

“Dear mother we have to meet thee  
When the day of life is fled  
Then in heaven with joy to greet thee  
Where no farewell tear is shed.”

Beneath age on marker



**MOLLOY, John P.**



Owner of Record:	Virginia & John Molloy
Lot Number:	42
Grave Marker(s):	Memorial
Other Marker(s):	

FRONT

MOLLOY

BACK

John P.  
Mar. 3, 1942 – Sept. 29, 1995  
His wife  
Virginia “Jean” C. Lepore  
Jan. 26 1943 –

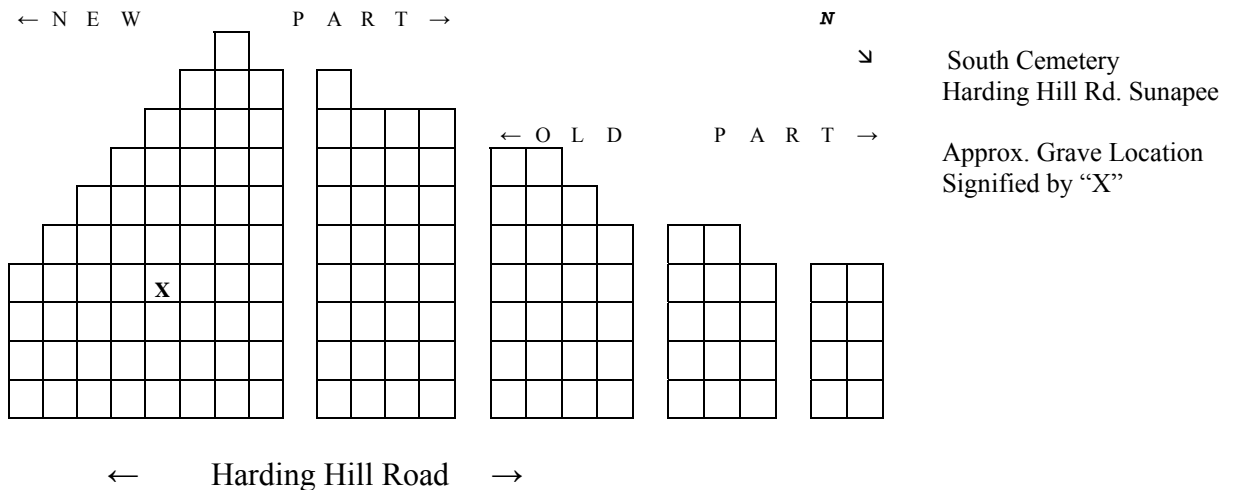
### Additional Information

“A life that touches the hearts  
Of others goes on forever”  
Lot 42, \$600, issued to Virginia & John Molloy, 9/27/95  
Lot 42, John P. Molloy, 9/29/95, grave #1


Source(s)

Written beneath name on front of marker

Sunapee cemetery records, Deed book 4, cert 337  
Sunapee cemetery records, South cemetery chart



**MOLLOY, Virginia C.**



Owner of Record:	Virginia & John Molloy
Lot Number:	42
Grave Marker(s):	Memorial
Other Marker(s):	

FRONT

MOLLOY

BACK

John P.  
Mar. 3, 1942 – Sept. 29, 1995  
His wife  
Virginia “Jean” C. Lepore  
Jan. 26 1943 –

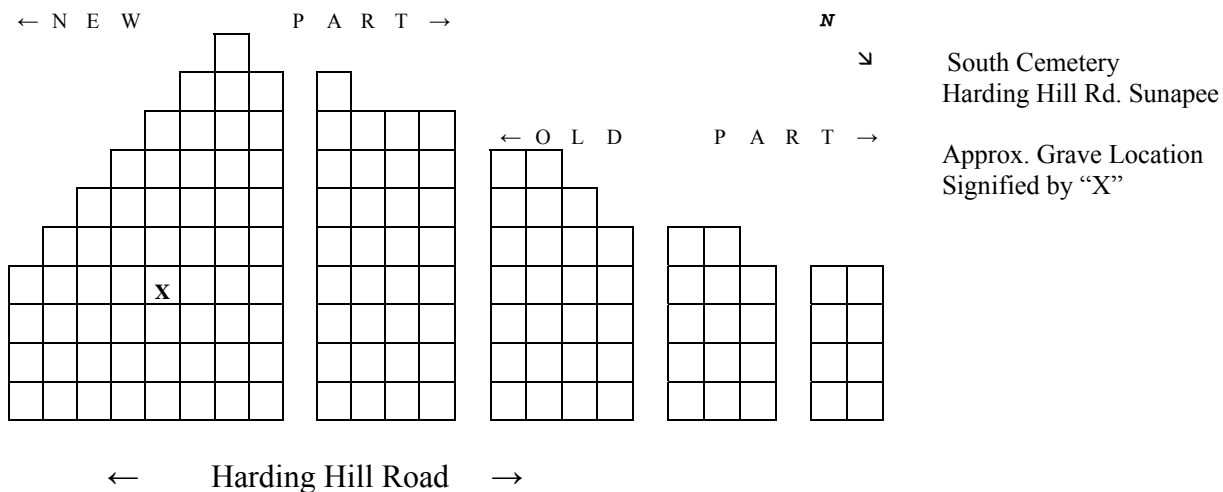
### Additional Information

“A life that touches the hearts  
Of others goes on forever”  
Lot 42, \$600, issued to Virginia & John Molloy, 9/27/95  
Lot 42, John P. Molloy, 9/29/95, grave #1

## Source(s)


Written beneath name on front of marker

Sunapee cemetery records, Deed book 4, cert 337  
Sunapee cemetery records, South cemetery chart





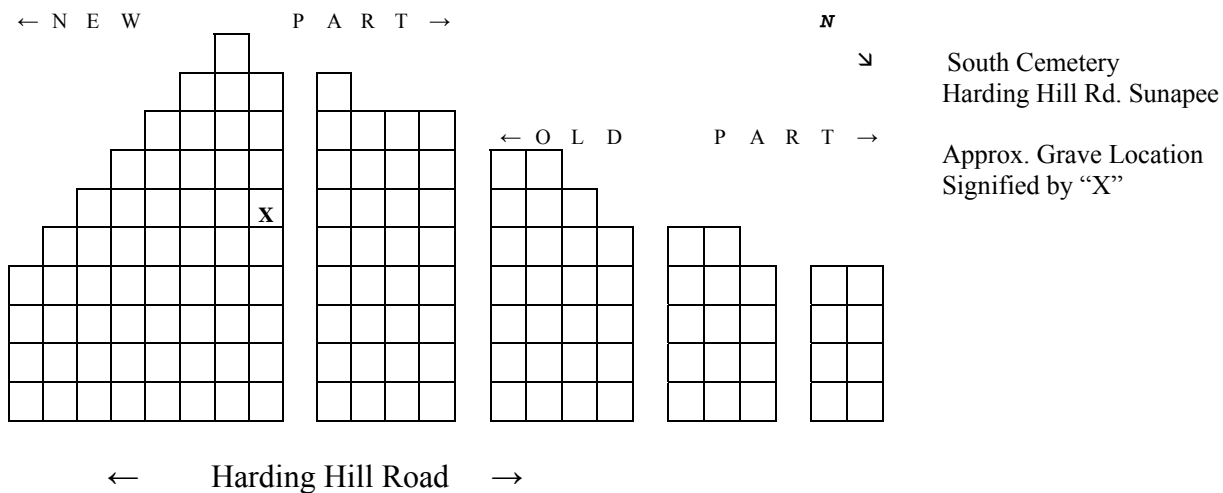
# MUZZEY, Frank W.



Owner of Record: F. W. Muzzey  
 Lot Number: 64 graves 3&4  
 Grave Marker(s): Memorial  
 Other Marker(s): Corner Marker (2) "M"

FRONT	BACK
<p style="text-align: center;"><b>MUZZEY</b></p> <p>Frank W.                      Nettie E.              1858 - 1939                      1859 - 1939</p>	

Additional Information	Source(s)



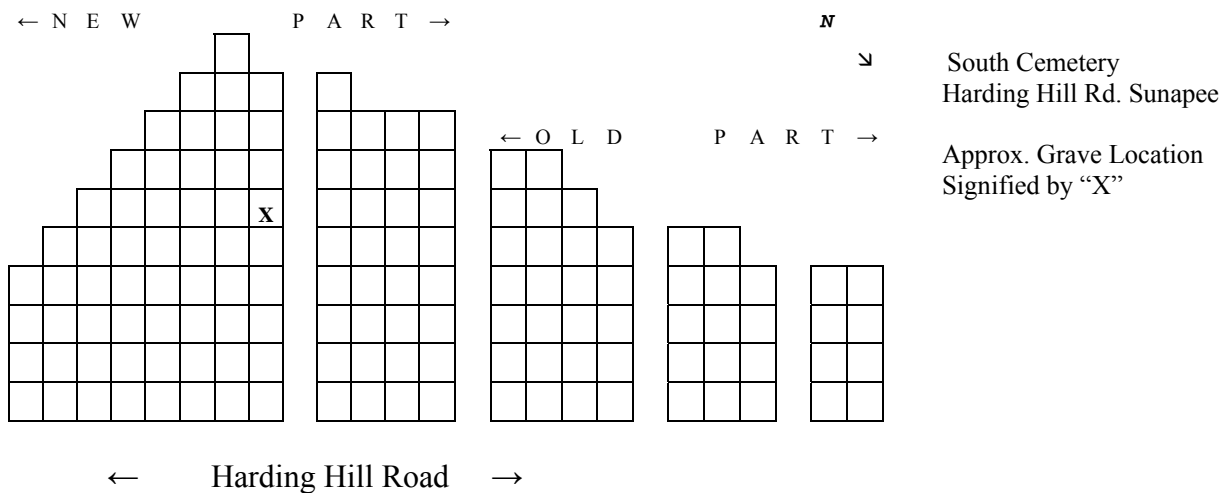
# MUZZEY, Nettie E.



Owner of Record: F. W. Muzzey  
 Lot Number: 64 graves 3&4  
 Grave Marker(s): Memorial  
 Other Marker(s): Corner Marker (2) "M"

FRONT	BACK
<p style="text-align: center;"><b>MUZZEY</b></p> <p>Frank W.                      Nettie E.              1858 - 1939                  1859 - 1939</p>	

Additional Information	Source(s)



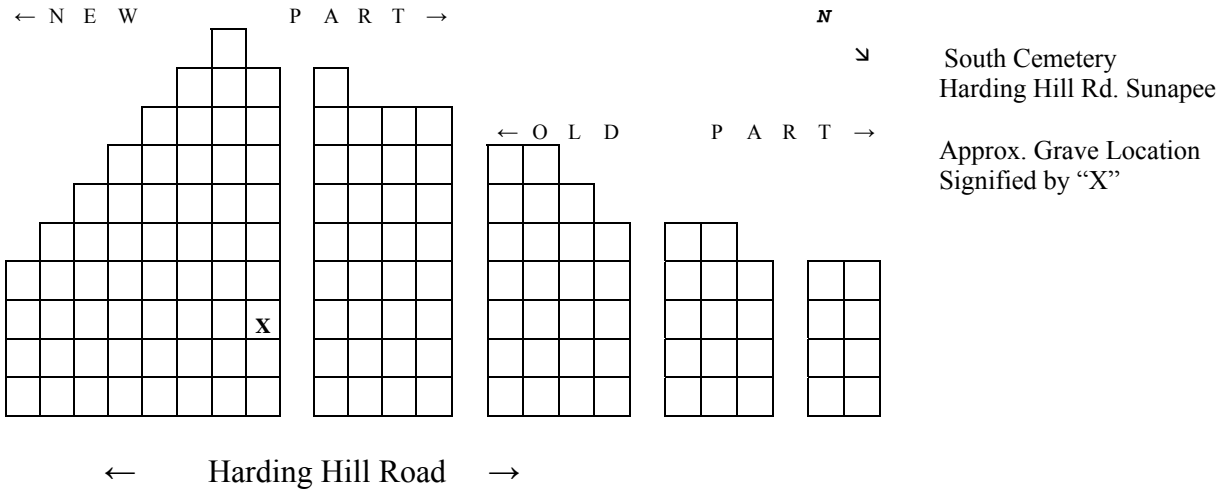
NICHOLS, Caroline



Owner of Record:	James Nichols
Lot Number:	30 10x15
Grave Marker(s):	[unmarked]
Other Marker(s):	

FRONT	BACK

Additional Information	Source(s)
Lot 30 issued to James Nichols, 6/5/61 Caroline Nichols, Aug. 16, 1960, age 87, pine box, grave #3 James Nichols, Aug. 20, 1971, age 84, pine box, grave #4  Note: Lot 30 is next to (easterly) the George L. Hoy memorial	Sunapee cemetery records, Deed 17 Sunapee cemetery records, South cemetery chart



**NICHOLS, Jim**



Owner of Record:	<u>James Nichols</u>
Lot Number:	<u>30 10x15</u>
Grave Marker(s):	<u>[unmarked]</u>
Other Marker(s):	<u></u>
	<u></u>
	<u></u>
	<u></u>

FRONT

BACK

--	--

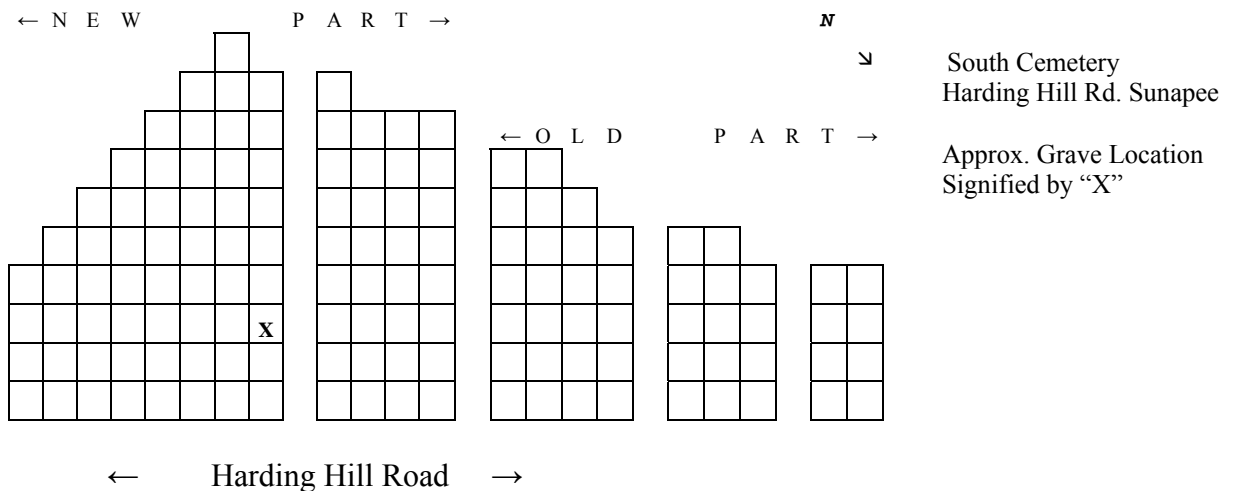
### Additional Information

## Source(s)

Lot 30 issued to James Nichols, 6/5/61  
 Caroline Nichols, Aug. 16, 1960, age 87, pine box, grave #3  
 James Nichols, Aug. 20, 1971, age 84, pine box, grave #4

Sunapee cemetery records, Deed 17  
Sunapee cemetery records, South cemetery chart

Note: Lot 30 is next to (easterly) the George L. Hoy memorial



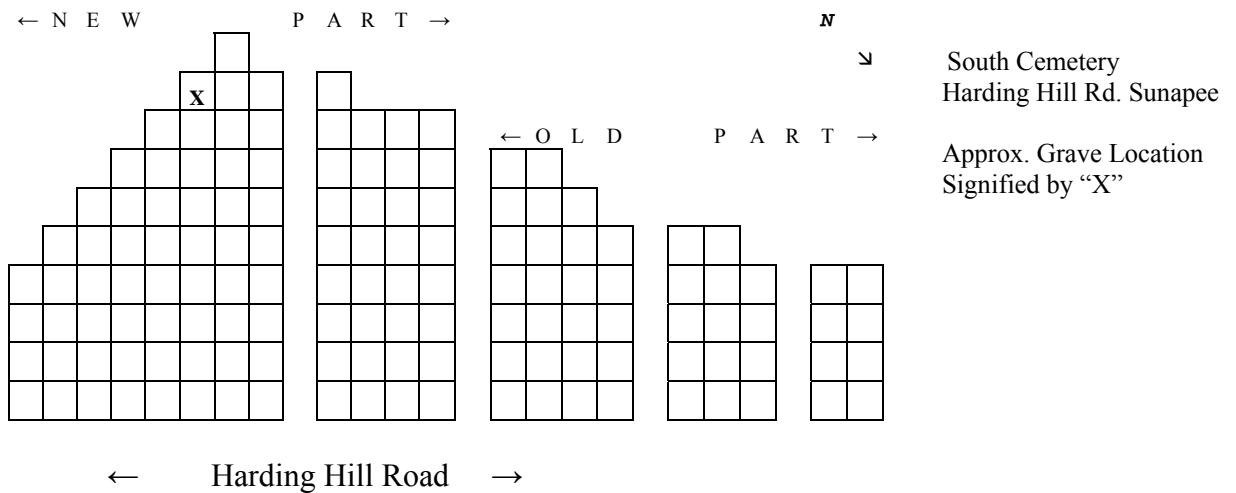
# PAIGE, Frank C.




Owner of Record: Frank Paige Estate  
 Lot Number: 87  
 Grave Marker(s): Memorial  
 Other Marker(s):

FRONT	BACK
Frank C. Paige 1851 - 1920	

Additional Information	Source(s)
Father Lot 87, \$8, issued to Frank Paige Estate, 3 June 1920 Lot 87, Frank Paige	On top of marker Sunapee cemetery records, Deed book 1, cert 10 Sunapee cemetery records, South cemetery chart



**PERKINS, Curtis D.**



Owner of Record:	<u>Frank W. Muzzey</u>
Lot Number:	<u>64 graves 1&amp;2</u>
Grave Marker(s):	<u>Memorial</u>
Other Marker(s):	<u>Corner Marker (2) "P"</u>
	<u></u>
	<u></u>
	<u></u>

FRONT

[BACK](#)

PERKINS

Fannie M.  
1885 - 1985

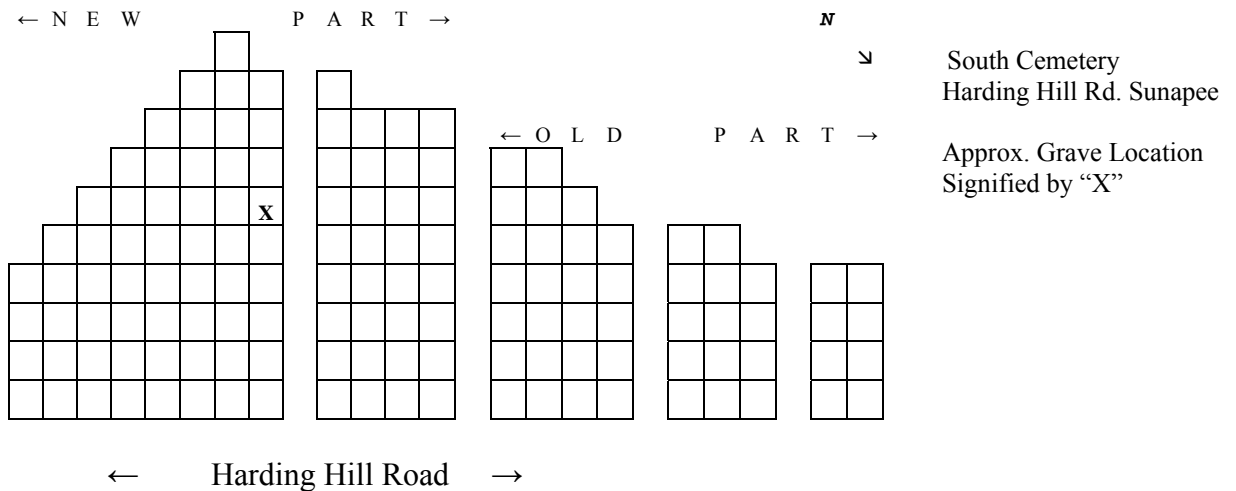
Curtis D.  
1871 - 1949

### Additional Information


Source(s)

Curtis Perkins, Jan. 8, 1949, age 77, steel vault, grave #1  
Fannie Perkins, April 26, 1985, age 99, grave #2

### Sunapee cemetery records, South cemetery chart



**PERKINS, Fannie M.**



Owner of Record:	Frank W. Muzzey
Lot Number:	64 graves 1&2
Grave Marker(s):	Memorial
Other Marker(s):	Corner Marker (2) "P"

FRONT

BACK

PERKINS

Fannie M.  
1885 - 1985

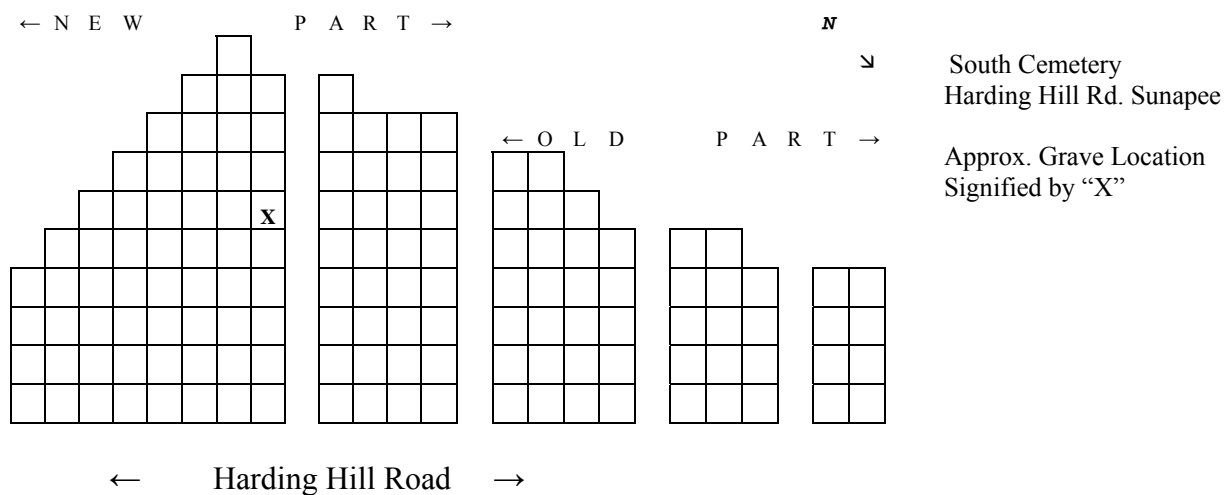
Curtis D.  
1871 - 1949

## Additional Information

Source(s)

Curtis Perkins, Jan. 8, 1949, age 77, steel vault, grave #1  
Fannie Perkins, April 26, 1985, age 99, grave #2

Sunapee cemetery records, South cemetery chart



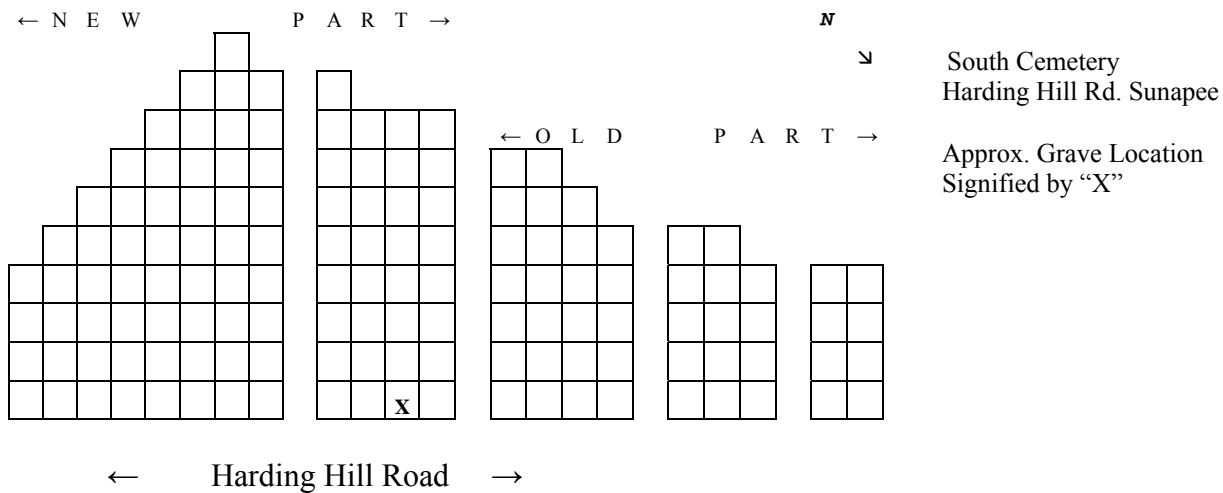
# PERKINS, Lilla L.



Owner of Record: Curtis D. Perkins  
 Lot Number: 4  
 Grave Marker(s): Headstone  
 Other Marker(s): Foot markers: (2) mother; father

FRONT	BACK
Lilla L. Perkins 1866 - 1955	

Additional Information	Source(s)
Lot 4, \$12, issued to Curtis D. Perkins, 20 Nov. 1918 Lot 4, Lilla Perkins, June 22, 1955, age 88, pine box, grave #2	Sunapee cemetery records, Deed book 1, cert #6 Sunapee cemetery records, South cemetery chart





**PERKINS, Magaret T.**



Owner of Record:

Unknown

Lot Number:

Unknown

Grave Marker(s):

---

Memorial

---

Other Marker(s):

FRONT

BACK

Magaret Twiss Perkins  
Oct. 5, 1800  
June 15, 1875

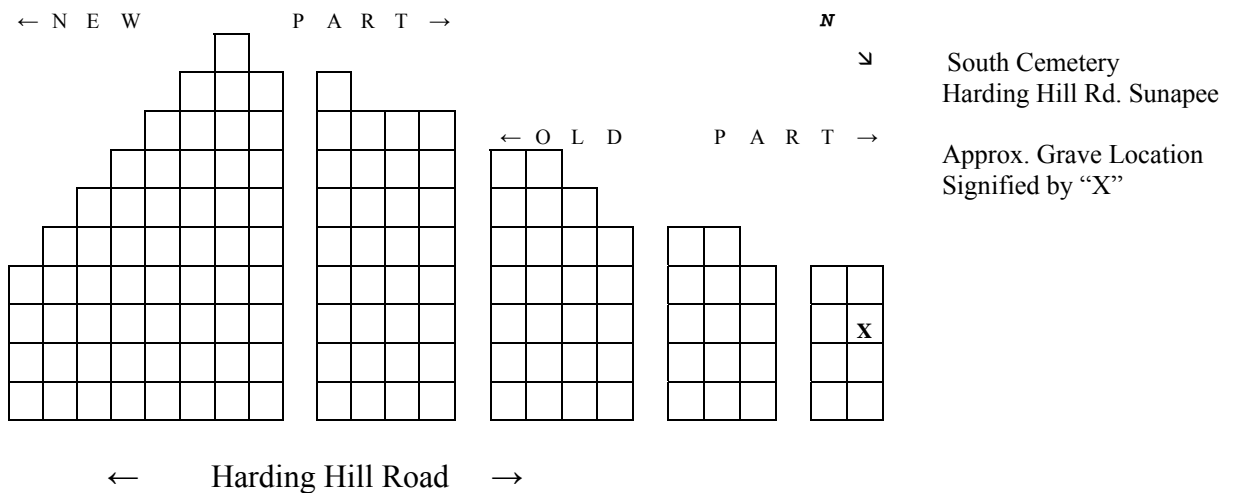
## Additional Information

Source(s)

“Joyfully sweet will the meeting be  
When over the river, the peaceful river  
The Angel of Death shall carry me.”  
“My Mother”

Verse beneath dates on marker

On top of marker



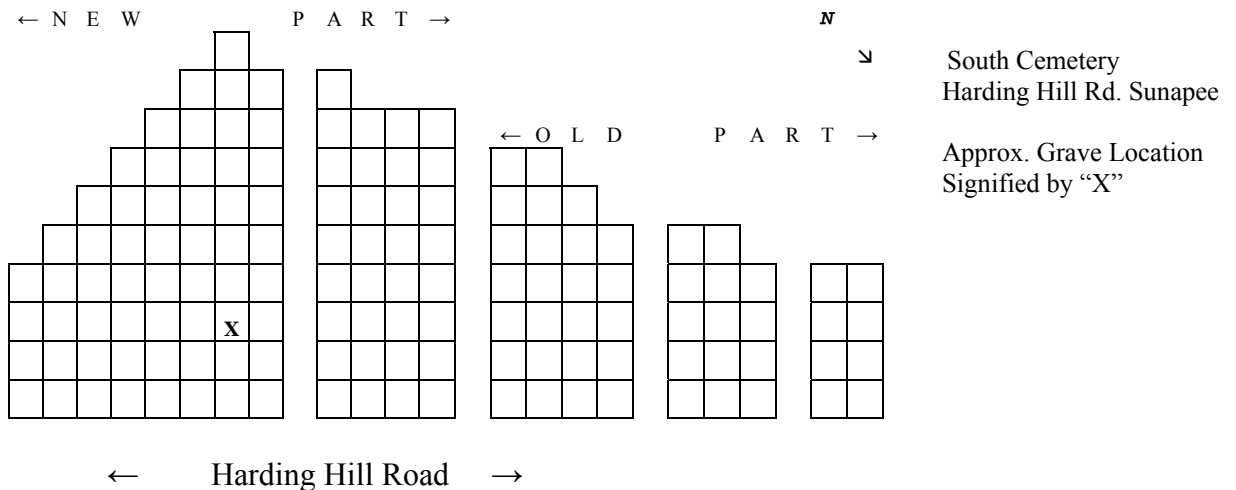
# **PLUMMER, Cleora M.**



Owner of Record: Morrill F. Chapman  
 Lot Number: 31 10x15  
 Grave Marker(s): Memorial  
 Other Marker(s): \_\_\_\_\_  
 \_\_\_\_\_  
 \_\_\_\_\_  
 \_\_\_\_\_  
 \_\_\_\_\_

FRONT	BACK
<p>Morrill F. Chapman                      1889 – 1972                      His wife                      Cleora M. Plummer                      1911 - 1992</p>	

Additional Information	Source(s)
<p>Newton E. Chapman, Mar. 18 1946, age 89, pine box, grave #1                      Cleora Chapman, 5/1/92, grave #3                      M. F. Chapman, Aug. 30, 1972, age 82, cement vault, grave #4</p>	<p>Sunapee cemetery records, South cemetery chart</p>



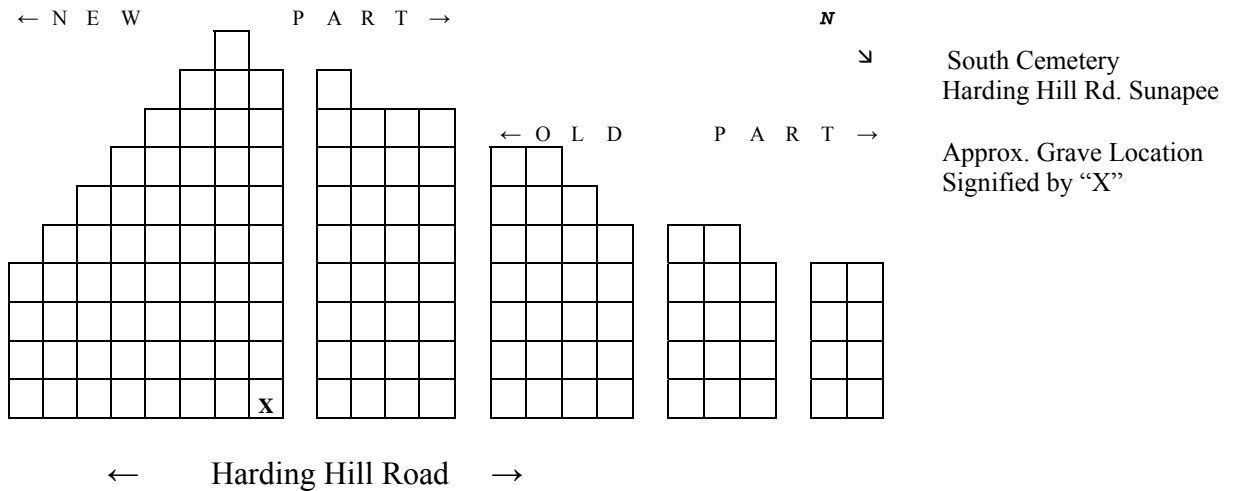
# **PLUMMER, George A.**



Owner of Record: George A. Plummer  
 Lot Number: 7 10x15  
 Grave Marker(s): Memorial  
 Other Marker(s): \_\_\_\_\_  
 \_\_\_\_\_  
 \_\_\_\_\_  
 \_\_\_\_\_  
 \_\_\_\_\_

FRONT	BACK
George A. Plummer 1870 - 1926	

Additional Information	Source(s)
Lot 7, \$12, issued to George A. Plummer, 8 Sept. 1917 Lot 7, George Plummer	Sunapee cemetery records, Deed book 1, cert #5 Sunapee cemetery records, South cemetery chart



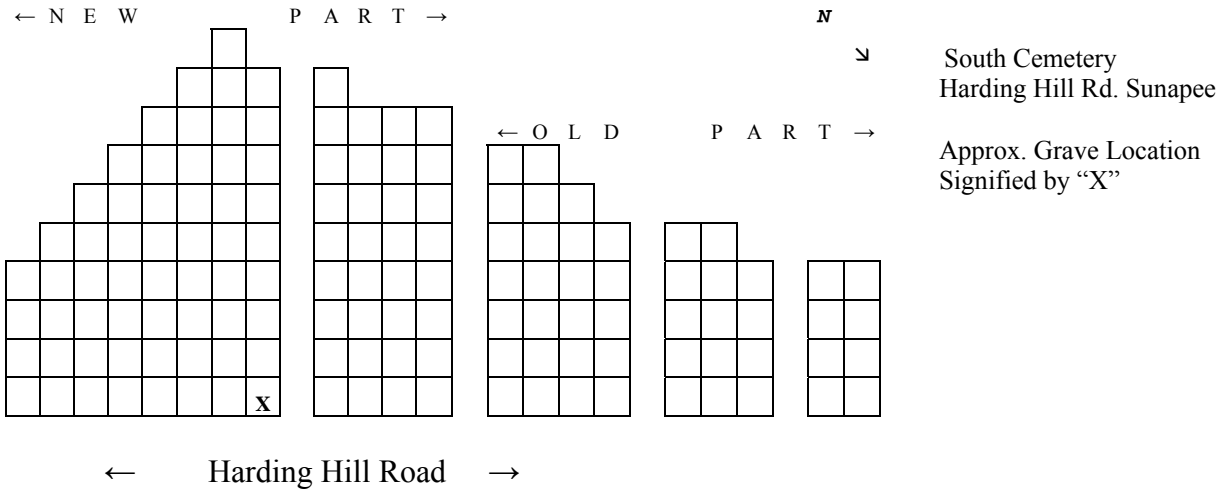
PLUMMER, Kate M.




Owner of Record:	George A. Plummer
Lot Number:	7 10x15
Grave Marker(s):	Memorial
Other Marker(s):	

FRONT	BACK
Kate M. Plummer 1880 - 1917	

Additional Information	Source(s)
Lot 7, \$12, issued to George A. Plummer, 8 Sept. 1917 Lot 7, George Plummer	Sunapee cemetery records, Deed book 1, cert #5 Sunapee cemetery records, South cemetery chart



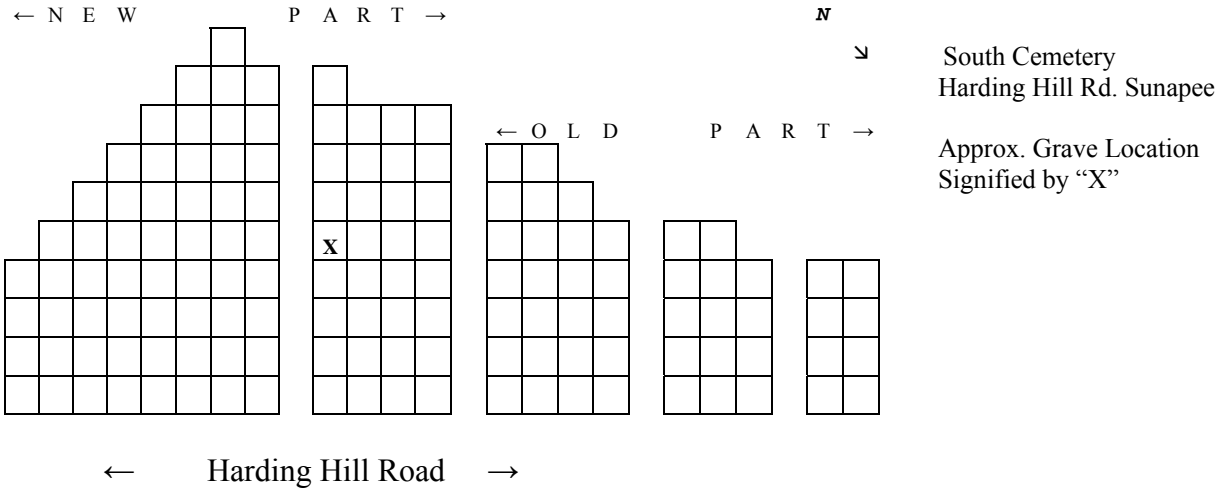
POSEY, Edith L.




Owner of Record:	Edith Posey
Lot Number:	51 10x16
Grave Marker(s):	Memorial
Other Marker(s):	Corner markers (4) "P"

FRONT	BACK
POSEY	1901 George J. 1977 His wife 1901 Edith L. Rollins 1968 Their sons 1940 Larry G. 1926 Richard W. Posey 1996

Additional Information	Source(s)
Lot 51, \$25, issued to Edith Posey June 8, 1963 Lot 51, George J. Posey, 11/5/77, grave #3 Edith R. Posey, Dec. 7, 1968, age 67, cement vault, grave #4	Sunapee cemetery records, Deed book 2, cert #95 Sunapee cemetery records, South cemetery chart



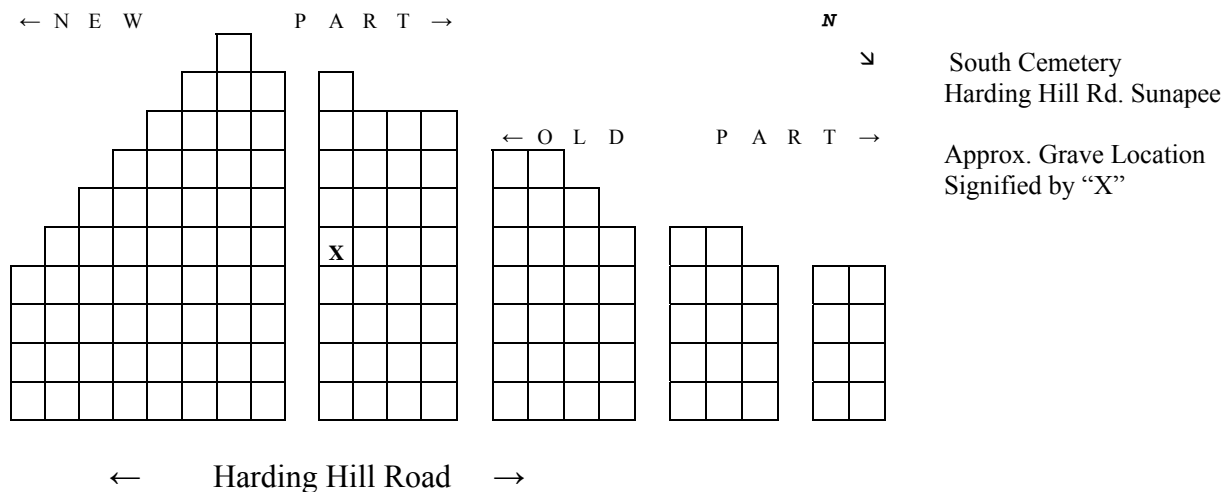
# POSEY, George J.




Owner of Record: Edith Posey  
 Lot Number: 51 10x16  
 Grave Marker(s): Memorial  
 Other Marker(s): Corner markers (4) "P"

FRONT	BACK
POSEY	1902 George J. 1977 His wife 1902 Edith L. Rollins 1968 Their sons 1941 Larry G. 1927 Richard W. Posey 1996

Additional Information	Source(s)
Lot 51, \$25, issued to Edith Posey June 8, 1963 Lot 51, George J. Posey, 11/5/77, grave #3 Edith R. Posey, Dec. 7, 1968, age 67, cement vault, grave #4	Sunapee cemetery records, Deed book 2, cert #95 Sunapee cemetery records, South cemetery chart



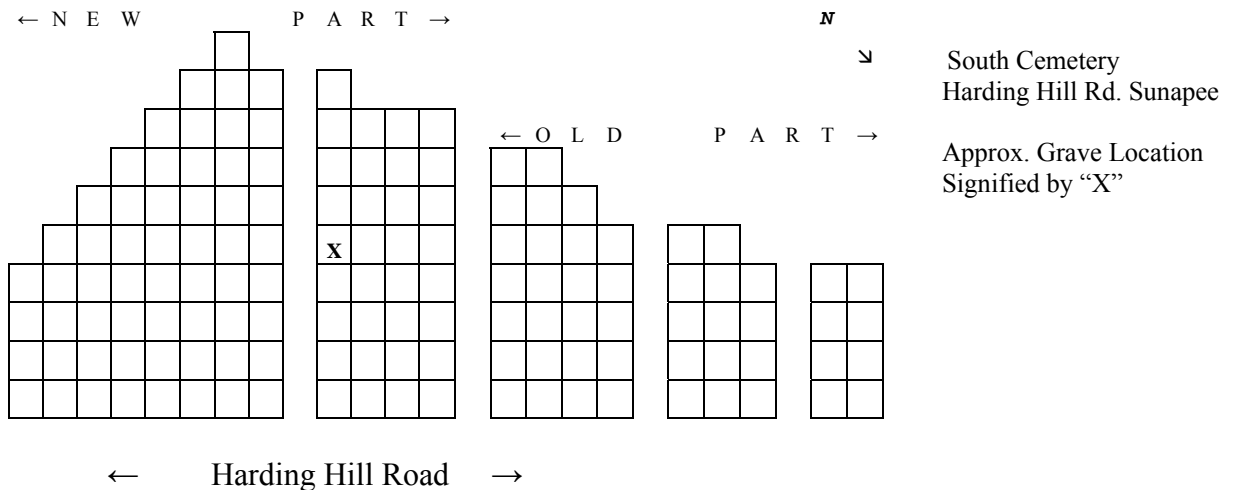
# POSEY, Larry G.




Owner of Record: Edith Posey  
 Lot Number: 51 10x16  
 Grave Marker(s): Memorial  
 Other Marker(s): Corner markers (4) "P"

FRONT	BACK
POSEY	1903 George J. 1977 His wife 1903 Edith L. Rollins 1968 Their sons 1942 Larry G. 1928 Richard W. Posey 1996

Additional Information	Source(s)
Lot 51, \$25, issued to Edith Posey June 8, 1963 Lot 51, George J. Posey, 11/5/77, grave #3 Edith R. Posey, Dec. 7, 1968, age 67, cement vault, grave #4	Sunapee cemetery records, Deed book 2, cert #95 Sunapee cemetery records, South cemetery chart



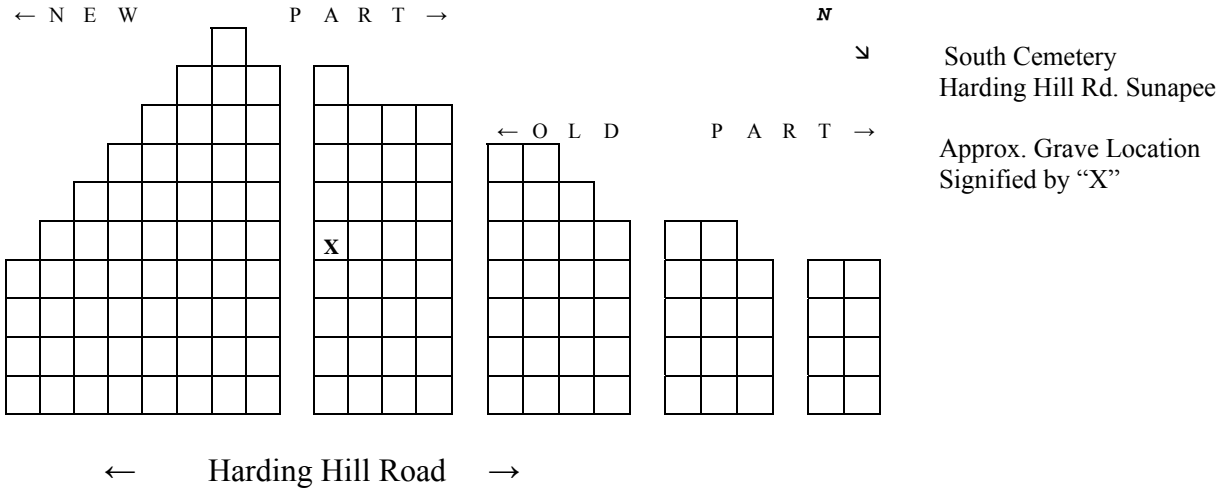
POSEY, Richard W.



Owner of Record:	Edith Posey
Lot Number:	51 10x16
Grave Marker(s):	Memorial
Other Marker(s):	Corner markers (4) "P"

FRONT	BACK
POSEY	1904 George J. 1977 His wife 1904 Edith L. Rollins 1968 Their sons 1943 Larry G. 1929 Richard W. Posey 1996

Additional Information	Source(s)
Lot 51, \$25, issued to Edith Posey June 8, 1963 Lot 51, George J. Posey, 11/5/77, grave #3 Edith R. Posey, Dec. 7, 1968, age 67, cement vault, grave #4	Sunapee cemetery records, Deed book 2, cert #95 Sunapee cemetery records, South cemetery chart





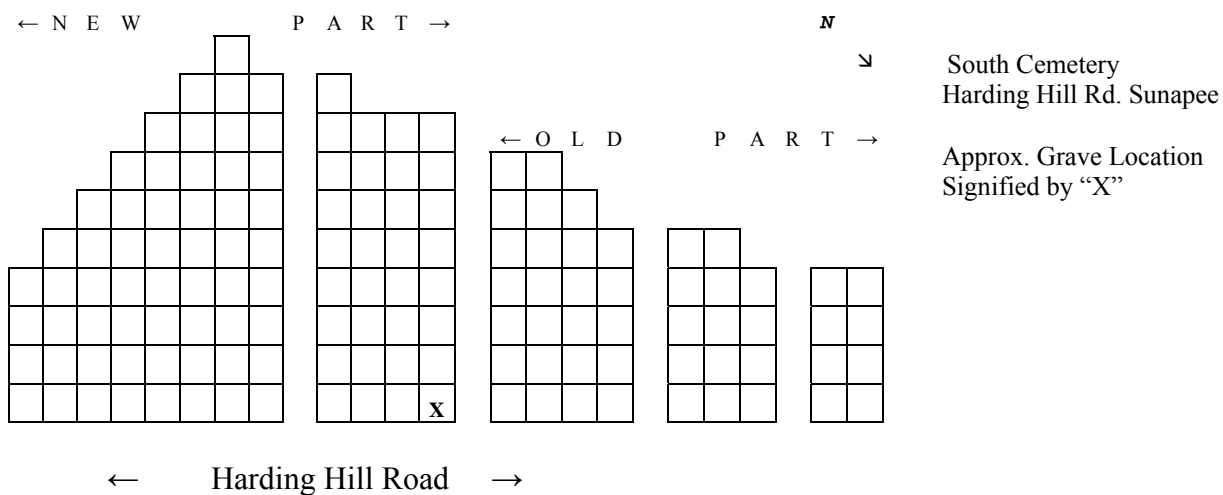
# PUTNEY, Dura Ransom



Owner of Record: Dura R. Putney  
 Lot Number: 3 10x24  
 Grave Marker(s): Monument  
 Other Marker(s):

FRONT	BACK
Lucy Jane Holmes Wife of Albert Runals 1835 – 1918 Lucia Ann Holmes 1835 – 1925 Lucian Holmes 1835 - 1835	Dura Ransom Putney 1872 – 1932 His wife Marcia A. Runals 1878 – 1945

Additional Information	Source(s)
“RUNALS” “PUTNEY” Lot #3, price \$15, issued to Dura R. Putney, 20 Nov. 1918	At base of monument [west side] At base of monument [east side] Sunapee cemetery records, Deed book 1, cert #8



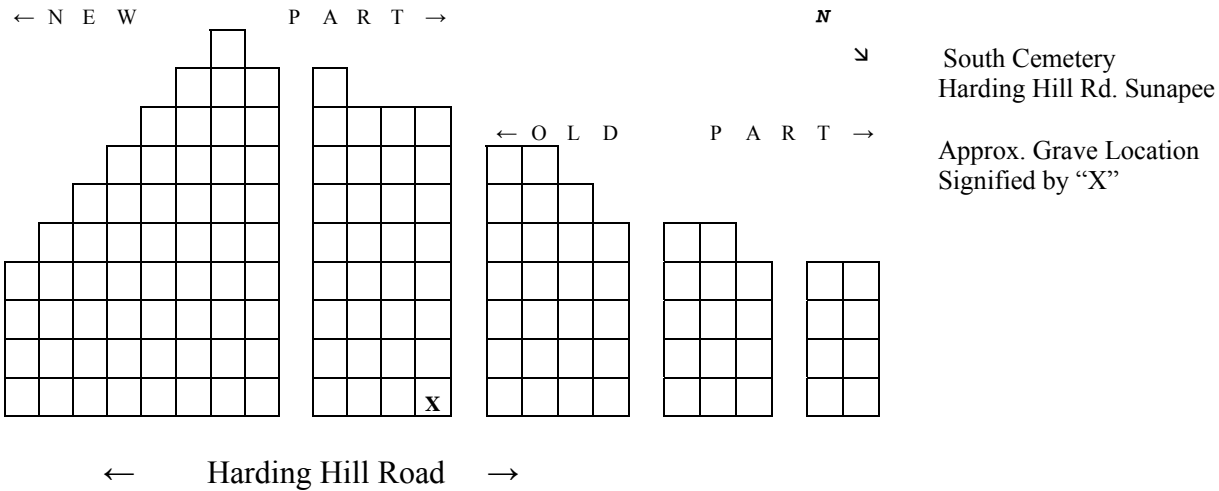
PUTNEY, Marcia A.




Owner of Record:	Dura R. Putney
Lot Number:	3 10x24
Grave Marker(s):	Monument
Other Marker(s):	

FRONT	BACK
Lucy Jane Holmes Wife of Albert Runals 1835 – 1918 Lucia Ann Holmes 1835 – 1925 Lucian Holmes 1835 - 1835	Dura Ransom Putney 1872 – 1932 His wife Marcia A. Runals 1878 – 1945

Additional Information	Source(s)
“RUNALS” “PUTNEY” Lot #3, price \$15, issued to Dura R. Putney, 20 Nov. 1918	At base of monument [west side] At base of monument [east side] Sunapee cemetery records, Deed book 1, cert #8



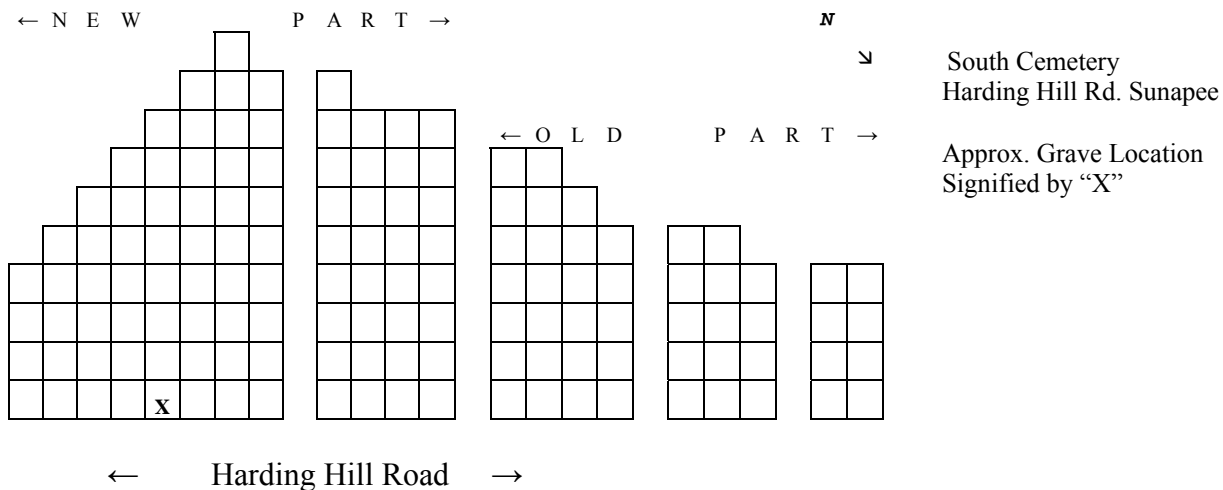
# **REED, Eva E.**



Owner of Record:	Harold W. Brooks
Lot Number:	10; 10x15
Grave Marker(s):	Memorial
Other Marker(s):	Corner (4) "B"
	Am. Legion Flag holder

FRONT	BACK
BROOKS	<p>Harold W. Brooks 1901 – 1975 His wife Eva Edith Reed 1905 – 1944 Son PFC James W. Brooks 1923 – 1944 US Army - France Son Kenneth Allen Brooks 1927 - 1988</p>

Additional Information	Source(s)
<p>Odd Fellows Symbol Lot #10, Price \$15, issued to Harold W. Brooks, Feb. 26, 1945 Lot #10, PFC James W. Brooks, Jul. 7, 1948; age 20, cement vault, grave 2 Eva Brooks, Dec. 29, 1944, age 39, cement vault, grave 3 Kenneth Brooks, Jan. 1, 1988, grave 4</p>	<p>Above name on front of marker Sunapee cemetery records Deed Book 1, cert 35 Sunapee cemetery records South Cemetery chart</p>



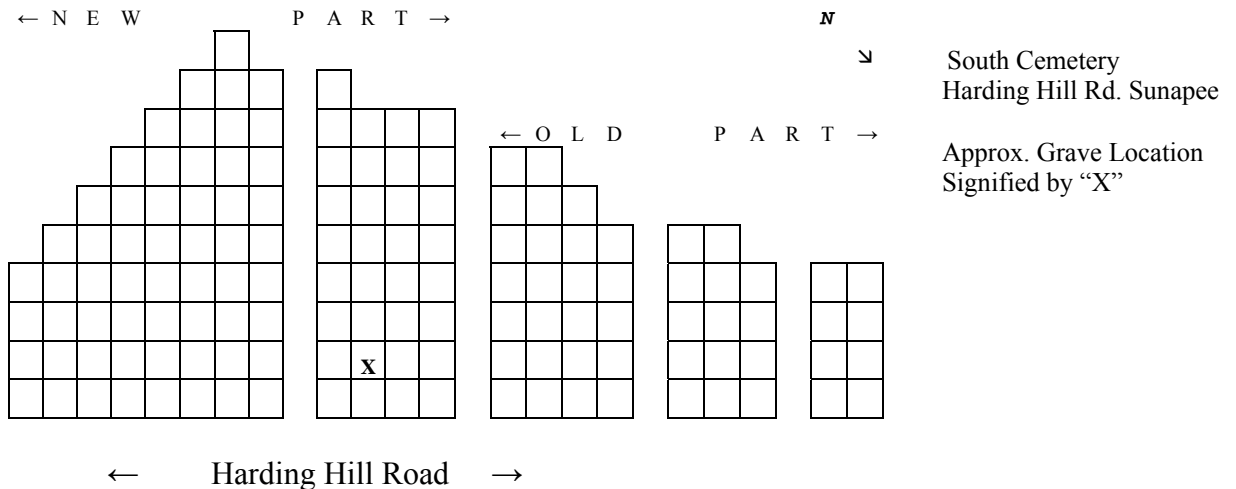
# RICHARDSON, Hazel E.



Owner of Record: Leighton or Hazel Russell  
 Lot Number: 24 graves 3&4  
 Grave Marker(s): Flat  
 Other Marker(s): Flat marker (1)

FRONT	BACK
Leighton J. Russell 1891 - 1977	

Additional Information	Source(s)
His wife, Hazel E. Richardson, 1907 – 1995 Lot 24, \$50, issued to Leighton or Hazel Russell, graves 3&4 Lot 24, Hazel E. Young, cremation, 7/4/95, grave #3 Leighton Russell, 7/23/77	Flat marker Sunapee cemetery records, Deed book 3, cert 209 Sunapee cemetery records, South cemetery chart



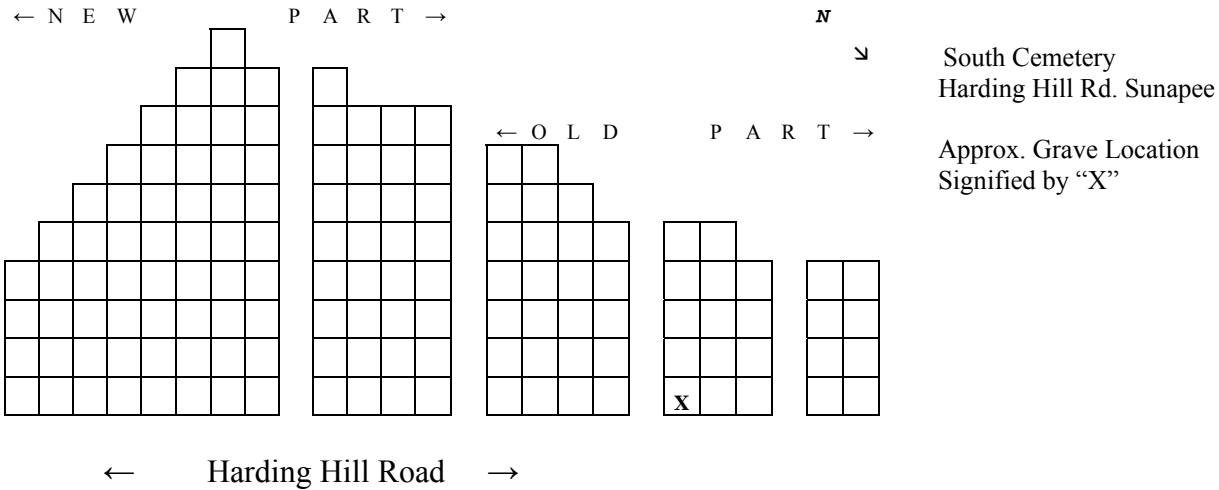
ROBERTS, Susan



Owner of Record:	Unknown
Lot Number:	Unknown
Grave Marker(s):	Headstone
Other Marker(s):	

FRONT	BACK
Susan Roberts Wife of Charles Sargent Died Mar. 21, 1886 Age 66	

Additional Information	Source(s)



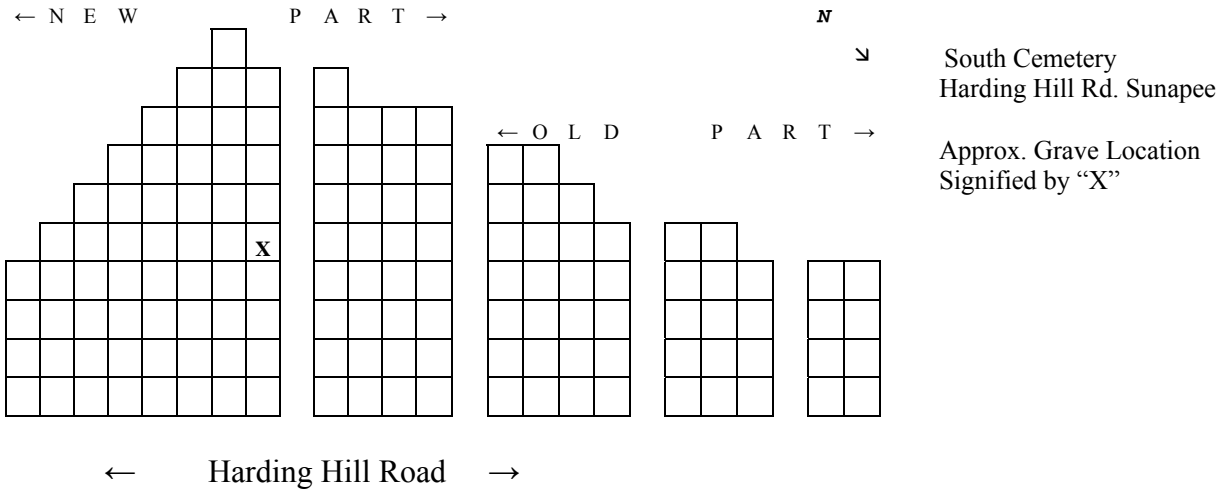
ROLLINS, Addie M.



Owner of Record:	Charles Rollins
Lot Number:	52 10x15
Grave Marker(s):	Flat
Other Marker(s):	Flat (2)

FRONT	BACK
Addie M. Rollins 1877 - 1961	

Additional Information	Source(s)
Lot 52, \$15, issued to Charles Rollins, 13 Aug. 1937 Lot 52, Charles Rollins, May 29, 1957, age 84, cement vault, grave #1 Addie M. Rollins, March 12, 1961, age 88, cement vault, grave #2 Lester Rollins, May 19, 1973, age 65, cement vault, grave #4	Sunapee cemetery records, Deed book 1, cert 21 Sunapee cemetery records, South cemetery chart



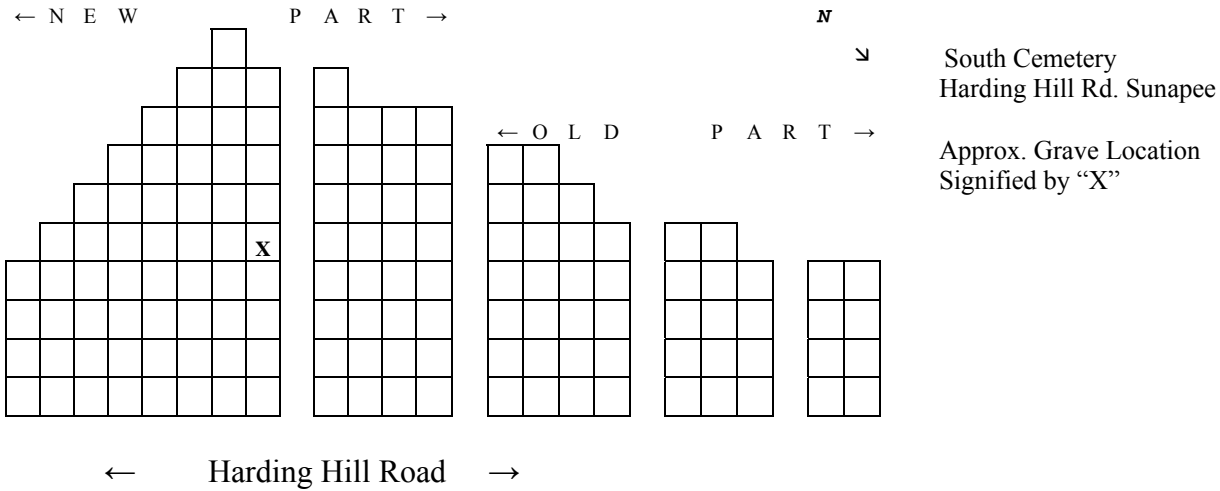
ROLLINS, Charles W.



Owner of Record:	Charles Rollins
Lot Number:	52 10x15
Grave Marker(s):	Flat
Other Marker(s):	Flat (2)

FRONT	BACK
Charles W. Rollins 1871 - 1957	

Additional Information	Source(s)
Lot 52, \$15, issued to Charles Rollins, 13 Aug. 1937 Lot 52, Charles Rollins, May 29, 1957, age 84, cement vault, grave #1 Addie M. Rollins, March 12, 1961, age 88, cement vault, grave #2 Lester Rollins, May 19, 1973, age 65, cement vault, grave #4	Sunapee cemetery records, Deed book 1, cert 21 Sunapee cemetery records, South cemetery chart



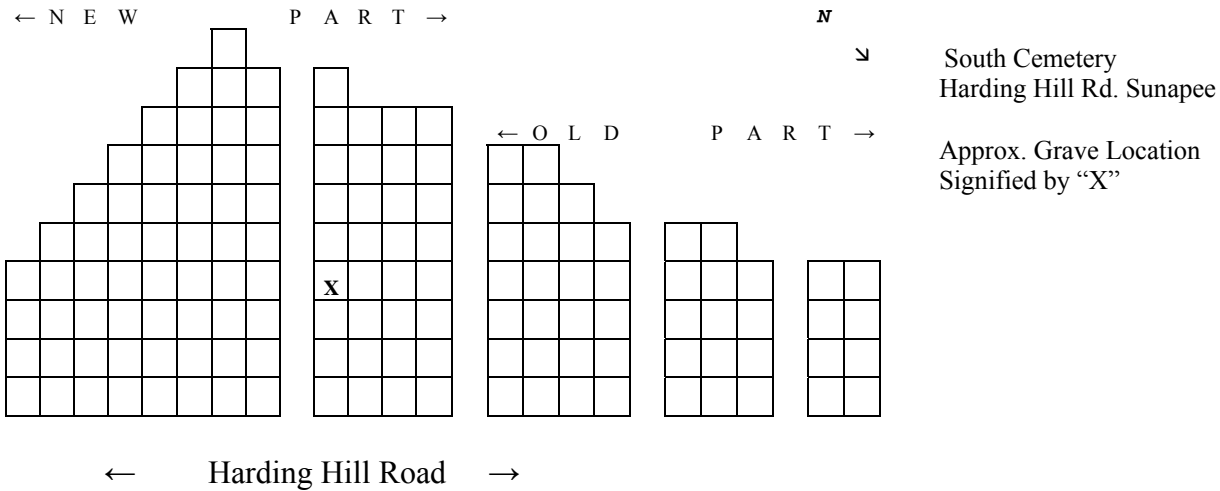
ROLLINS, Cornelia



Owner of Record:	Fred E. Rollins
Lot Number:	46 10x16
Grave Marker(s):	Memorial
Other Marker(s):	Flat markers (2)
	Corner markers (4) "R"


FRONT	BACK
ROLLINS	

Additional Information	Source(s)
Frederick, May 22, 1905 – Mar. 24, 1986 Cornelia, Oct. 17, 1906 – Oct. 29, 1980 Lot 46, \$25, issued to Fred Rollins8 June 1963 Lot 46, Frederick E. Rollins, March 24, 1986, grave #1 Cornelia E. Rollins, Nov. 1, 1980, grave #2	Flat marker Flat marker Sunapee cemetery records, Deed book 2, cert 96 Sunapee cemetery records, South cemetery chart





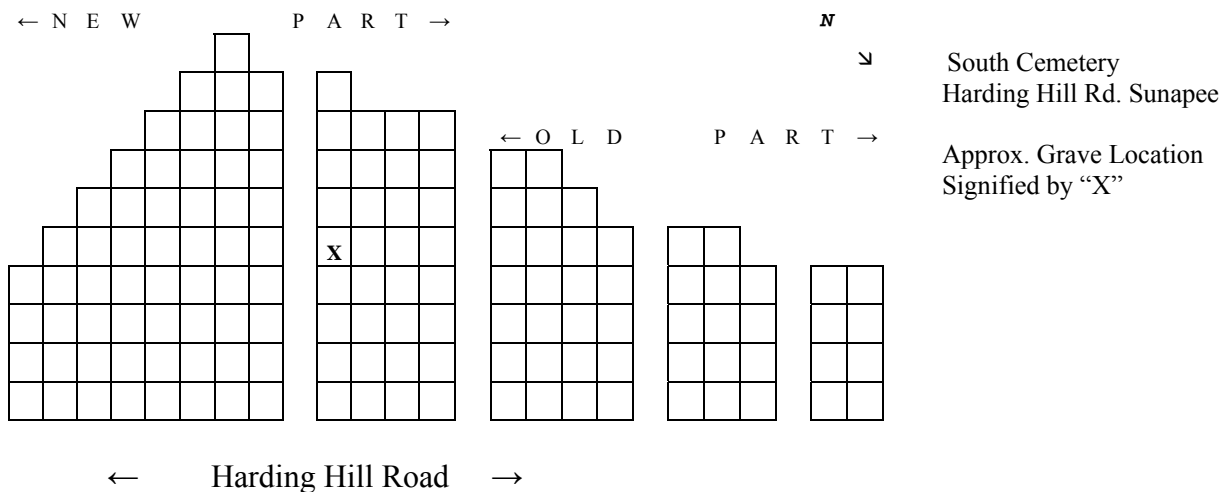
# ROLLINS, Edith L.



Owner of Record: Edith Posey  
 Lot Number: 51 10x16  
 Grave Marker(s): Memorial  
 Other Marker(s): Corner markers (4) "P"

FRONT	BACK
POSEY	1905 George J. 1977 His wife 1905 Edith L. Rollins 1968 Their sons 1944 Larry G. 1930 Richard W. Posey 1996

Additional Information	Source(s)
Lot 51, \$25, issued to Edith Posey June 8, 1963 Lot 51, George J. Posey, 11/5/77, grave #3 Edith R. Posey, Dec. 7, 1968, age 67, cement vault, grave #4	Sunapee cemetery records, Deed book 2, cert #95 Sunapee cemetery records, South cemetery chart



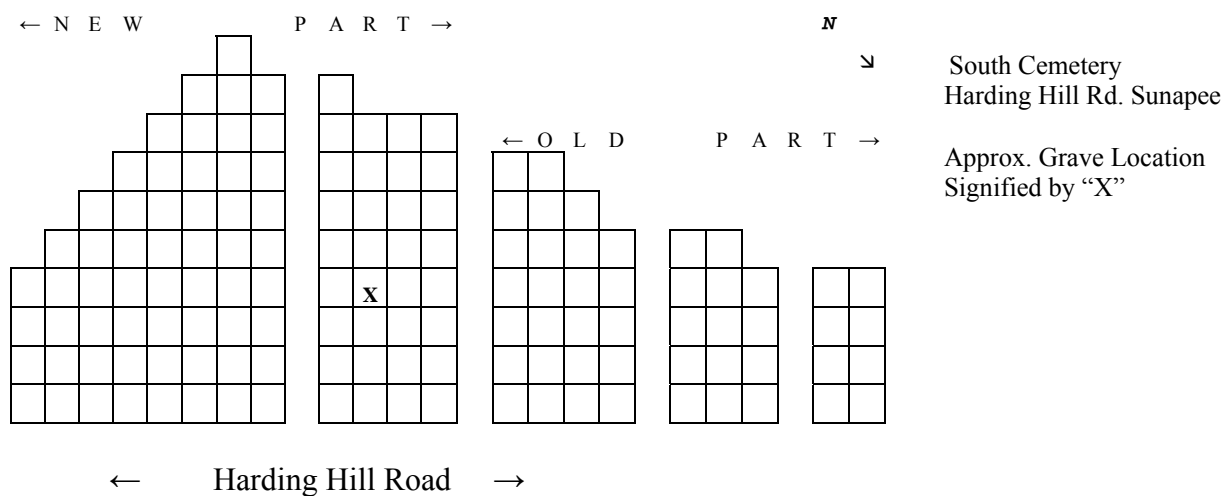
# ROLLINS, Edward F.



Owner of Record:	Ruth (Mrs. Edward) Rollins
Lot Number:	47 10x16
Grave Marker(s):	Memorial
Other Marker(s):	Military marker
	VFW flag holder

FRONT	BACK
ROLLINS	

Additional Information	Source(s)
Edward F. Rollins, New Hampshire, SGT 45 Service Gp. AAF, World War II, April 24, 1924 – Aug. 11, 1968	Military marker
Lot 47, \$25, issued to Ruth Rollins Aug. 13, 1969	Sunapee cemetery records, Deed book 2, cert 129
Lot 47, Edward F. Rollins, Aug. 19, 1968, age 44, cement vault, grave #1	Sunapee cemetery records, South cemetery chart



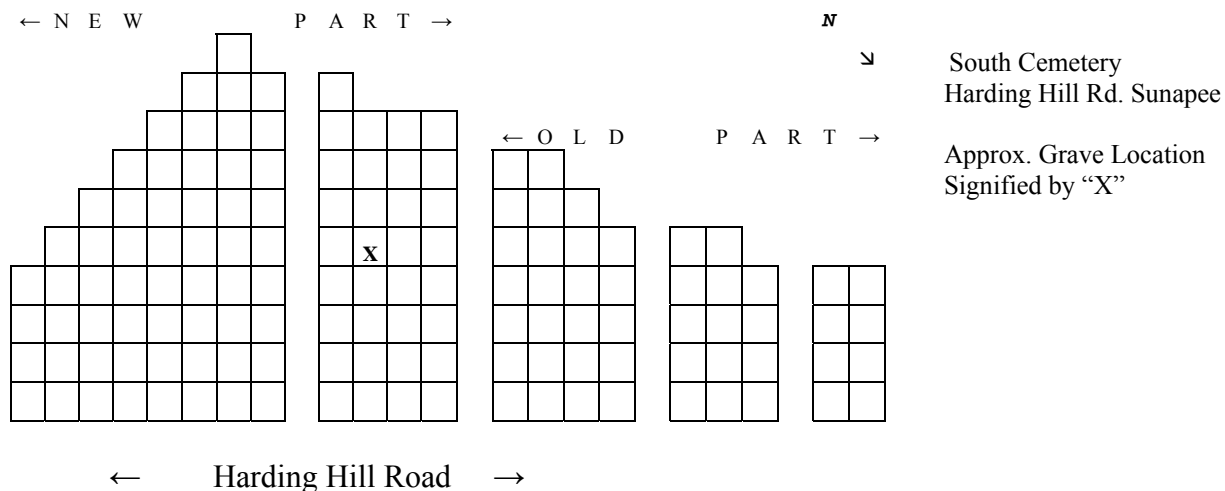
# ROLLINS, Flora E.



Owner of Record:	William H Hoy
Lot Number:	50 10x16
Grave Marker(s):	Memorial
Other Marker(s):	Corner markers (4) "H"
	Am. Legion flag holder
	Military marker

FRONT	BACK
HOY	1895 William H. Hoy 1970 His wife 1899 Flora E. Rollins 1963

Additional Information	Source(s)
William H. Hoy, New Hampshire, PFC 1 Infantry, World War I, April 13, 1895 – June 12, 1970 Lot 50, \$25, issued to William H. Hoy, 18 June 1963 Lot 50, Flora E. Hoy, Dec. 24, 1963, age 64, cement vault, grave #2 William H. Hoy, June 14, 1970, age 75, cement vault, grave #3	Military marker Sunapee cemetery records, Deed book 2, cert 98 Sunapee cemetery records, South cemetery chart



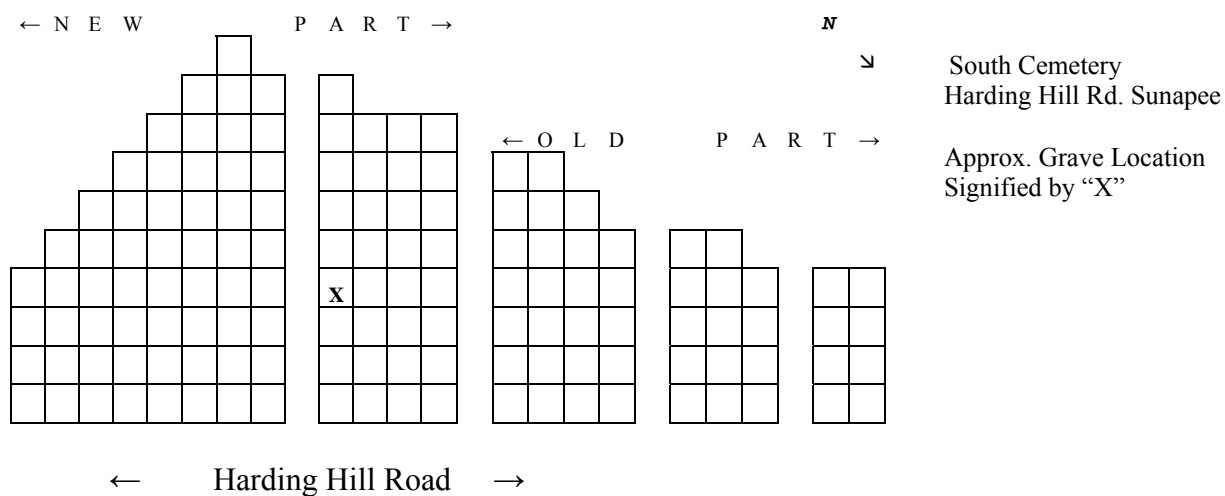
## ROLLINS, Frederick




Owner of Record:	Fred E. Rollins
Lot Number:	46 10x16
Grave Marker(s):	Memorial
Other Marker(s):	Flat markers (2)
	Corner markers (4) "R"

FRONT	BACK
ROLLINS	

Additional Information	Source(s)
Frederick, May 22, 1905 – Mar. 24, 1986 Cornelia, Oct. 17, 1906 – Oct. 29, 1980 Lot 46, \$25, issued to Fred Rollins 8 June 1963 Lot 46, Frederick E. Rollins, March 24, 1986, grave #1 Cornelia E. Rollins, Nov. 1, 1980, grave #2	Flat marker Flat marker Sunapee cemetery records, Deed book 2, cert 96 Sunapee cemetery records, South cemetery chart



**ROLLINS, Lester S.**

Owner of Record:	Charles Rollins
Lot Number:	52 10x15
Grave Marker(s):	Flat
Other Marker(s):	Flat (2)

FRONT

BACK

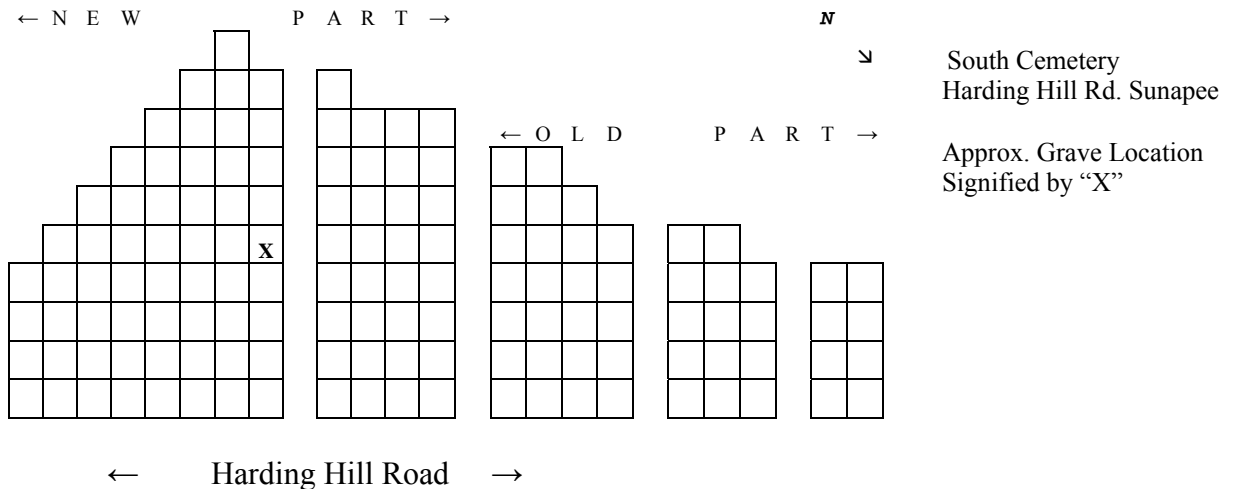
Lester S. Rollins  
1907 - 1973

### Additional Information

## Source(s)

Lot 52, \$15, issued to Charles Rollins, 13 Aug. 1937  
 Lot 52, Charles Rollins, May 29, 1957, age 84, cement vault, grave #1  
 Addie M. Rollins, March 12, 1961, age 88, cement vault, grave #2  
 Lester Rollins, May 19, 1973, age 65, cement vault, grave #4

Sunapee cemetery records, Deed book 1, cert 21  
Sunapee cemetery records, South cemetery chart



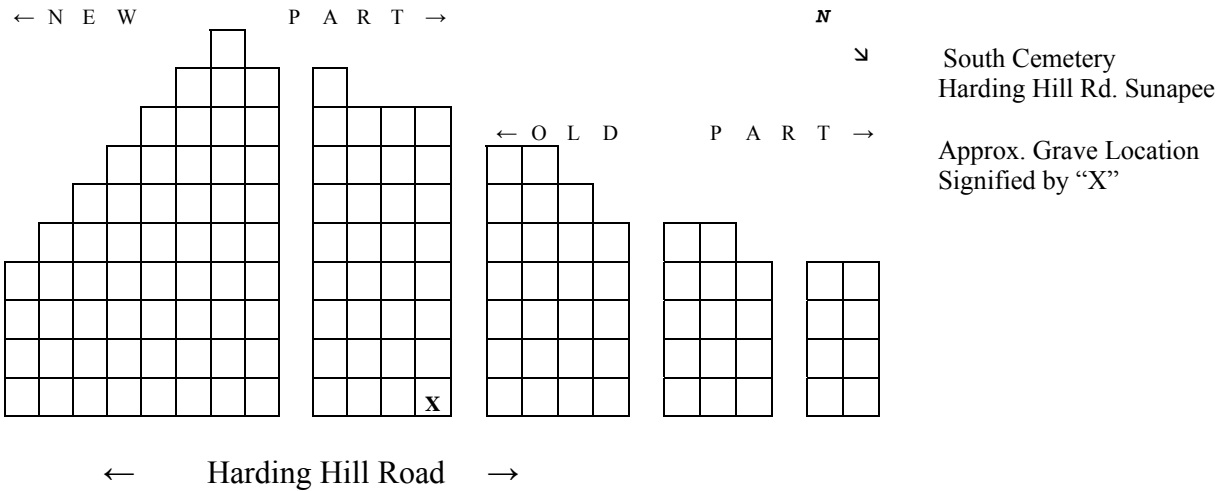
RUNALS, Lucy Jane



Owner of Record:	Dura R. Putney
Lot Number:	3 10x24
Grave Marker(s):	Monument
Other Marker(s):	

FRONT	BACK
Lucy Jane Holmes Wife of Albert Runals 1835 – 1918 Lucia Ann Holmes 1835 – 1925 Lucian Holmes 1835 - 1835	Dura Ransom Putney 1872 – 1932 His wife Marcia A. Runals 1878 – 1945

Additional Information	Source(s)
“RUNALS” “PUTNEY” Lot #3, price \$15, issued to Dura R. Putney, 20 Nov. 1918	At base of monument [west side] At base of monument [east side] Sunapee cemetery records, Deed book 1, cert #8



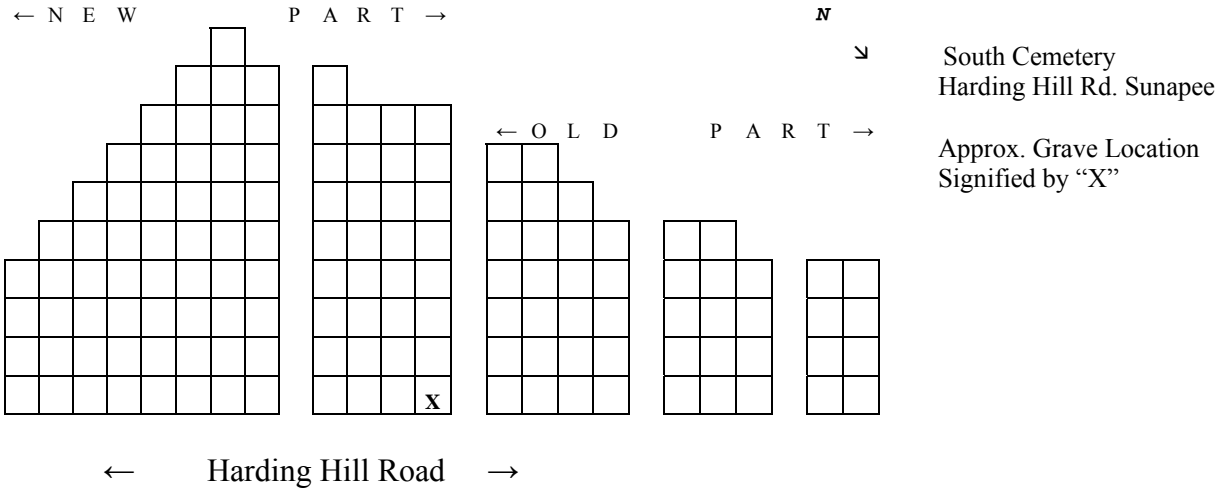
RUNALS, Marcia A.



Owner of Record:	Dura R. Putney
Lot Number:	3 10x24
Grave Marker(s):	Monument
Other Marker(s):	

FRONT	BACK
Lucy Jane Holmes Wife of Albert Runals 1835 – 1918 Lucia Ann Holmes 1835 – 1925 Lucian Holmes 1835 - 1835	Dura Ransom Putney 1872 – 1932 His wife Marcia A. Runals 1878 – 1945

Additional Information	Source(s)
“RUNALS” “PUTNEY” Lot #3, price \$15, issued to Dura R. Putney, 20 Nov. 1918	At base of monument [west side] At base of monument [east side] Sunapee cemetery records, Deed book 1, cert #8



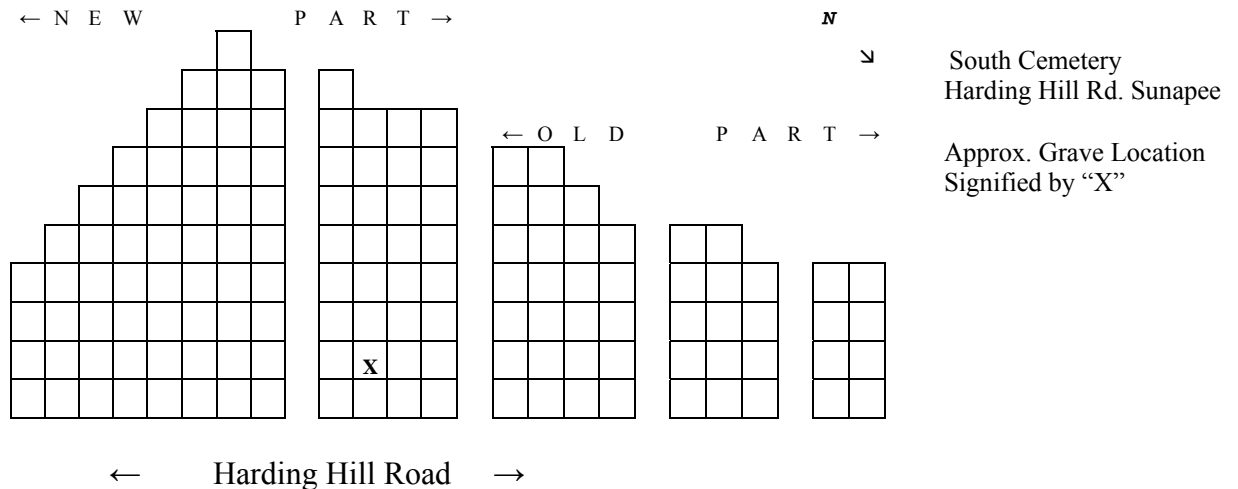
# **RUSSELL, Hazel E.**



Owner of Record: Leighton or Hazel Russell  
 Lot Number: 24 graves 3&4  
 Grave Marker(s): Flat  
 Other Marker(s): Flat marker (1)

FRONT	BACK
His Wife Hazel E. Richardson 1907 - 1995	

Additional Information	Source(s)
Leighton J. Russell, 1891 - 1977 Lot 24, \$50, issued to Leighton or Hazel Russell, graves 3&4 Lot 24, Hazel E. Young, cremation, 7/4/95, grave #3 Leighton Russell, 7/23/77	Flat marker Sunapee cemetery records, Deed book 3, cert 209 Sunapee cemetery records, South cemetery chart





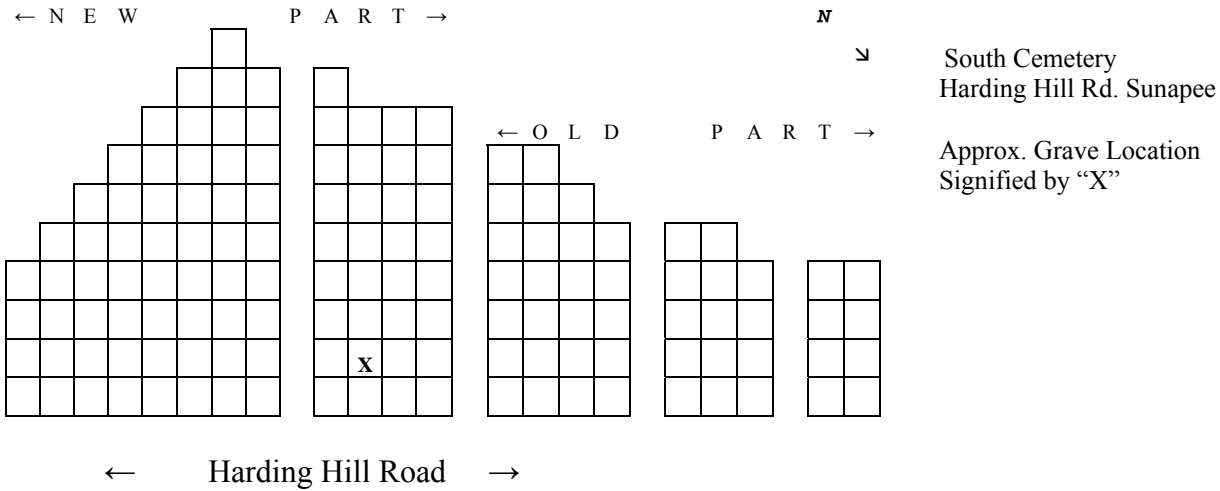
RUSSELL, Leighton J.



Owner of Record:	Leighton or Hazel Russell
Lot Number:	24 graves 3&4
Grave Marker(s):	Flat
Other Marker(s):	Flat marker (1)

FRONT	BACK
Leighton J. Russell 1891 - 1977	

Additional Information	Source(s)
His wife, Hazel E. Richardson, 1907 – 1995 Lot 24, \$50, issued to Leighton or Hazel Russell, graves 3&4 Lot 24, Hazel E. Young, cremation, 7/4/95, grave #3 Leighton Russell, 7/23/77	Flat marker Sunapee cemetery records, Deed book 3, cert 209 Sunapee cemetery records, South cemetery chart



**SAFFORD, Myra A.**



Owner of Record: William O. Safford

Lot Number: 72 10x15

Grave Marker(s):	Memorial (slant)
------------------	------------------

Other Marker(s): Corner markers (1) "S"

FRONT

William O.  
1886 – 1975  
His wife  
Myra A.  
1893 - 1988

BACK

SAFFORD

### Additional Information

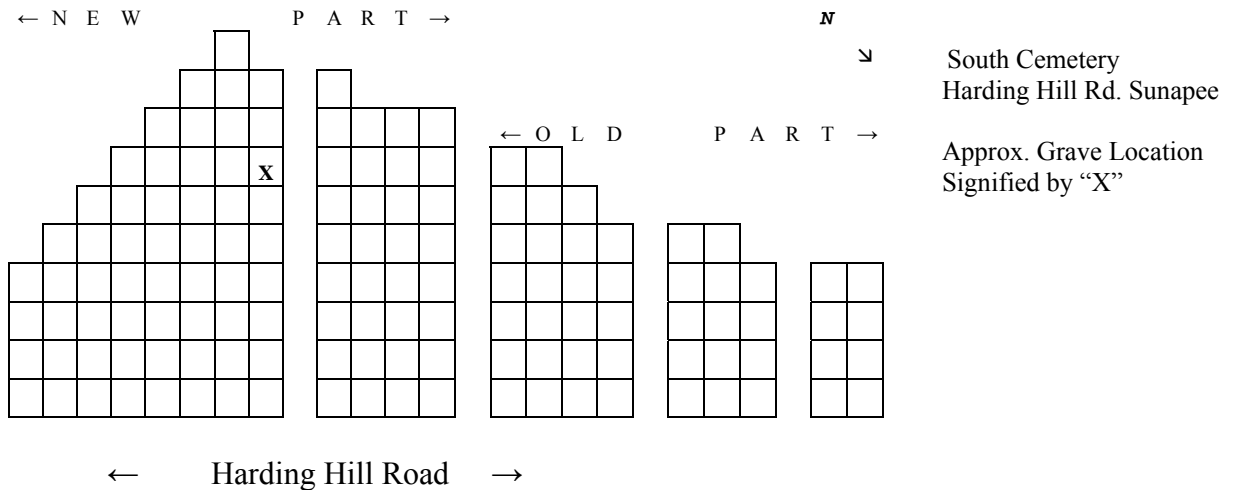
Lot 72, \$15, issued to William O. Safford, 8 May 1952

Lot 72, William O. Safford, May 22, 1975, age 88, cement vault, grave #1  
Myra Safford, Oct. 27, 1988

## Source(s)

Sunapee cemetery records, Deed book 1, cert 56

Sunapee cemetery records, South cemetery chart



**SAFFORD, William O.**



Owner of Record:	William O. Safford
Lot Number:	72 10x15
Grave Marker(s):	Memorial (slant)
Other Marker(s):	Corner markers (1) "S"

FRONT

BACK

William O.  
1886 – 1975  
His wife  
Myra A.  
1893 - 1988

SAFFORD

### Additional Information

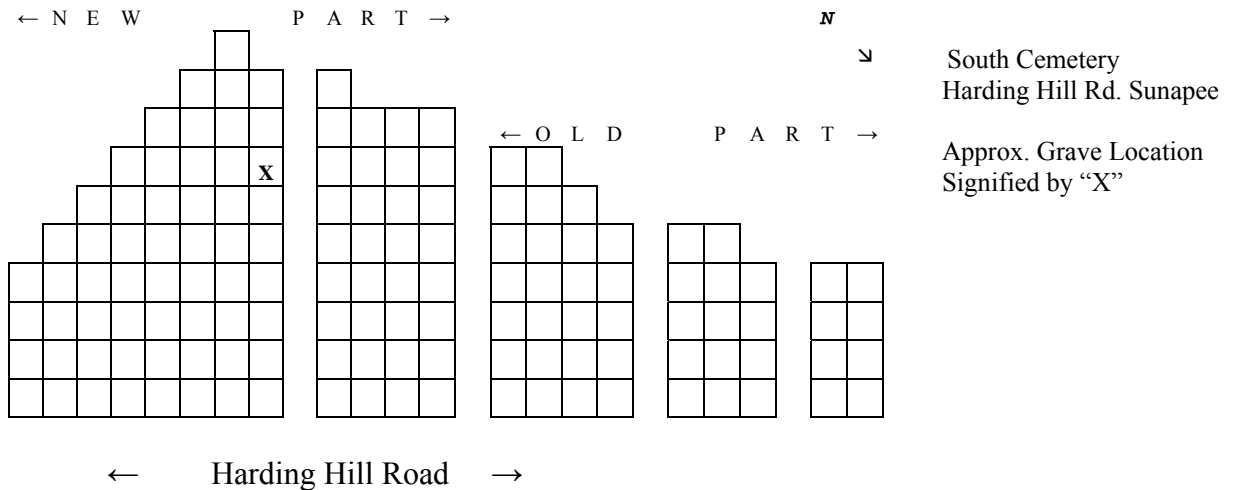
## Source(s)

Lot 72, \$15, issued to William O. Safford, 8 May 1952

Lot 72, William O. Safford, May 22, 1975, age 88, cement vault, grave #1  
Myra Safford, Oct. 27, 1988

Sunapee cemetery records, Deed book 1, cert 56

Sunapee cemetery records, South cemetery chart



# SANBORN, Eliza



Owner of Record: Unknown  
 Lot Number: Unknown  
 Grave Marker(s): Headstone  
 Other Marker(s): \_\_\_\_\_  
 \_\_\_\_\_  
 \_\_\_\_\_  
 \_\_\_\_\_

FRONT

BACK

Eliza Sanborn  
 April 23, 1837  
 Jan. 26, 1922

Additional Information

Source(s)

← N E W P A R T →

N



South Cemetery  
 Harding Hill Rd. Sunapee

← O L D

P A R T →

Approx. Grave Location  
 Signified by "X"

X

← Harding Hill Road →

# SANBORN, Eloise B.



Owner of Record:	Warren J. Sanborn Sr.
Lot Number:	25 10x16
Grave Marker(s):	Memorial
Other Marker(s):	Flat markers (2)

FRONT

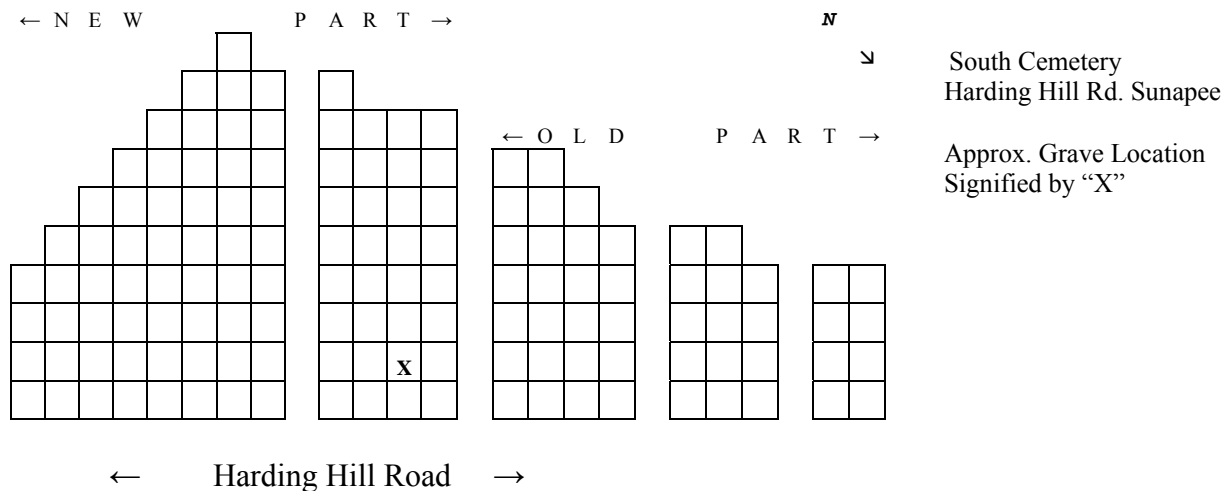
BACK

SANBORN WEIGLE	
-------------------	--

## Additional Information

## Source(s)

Eloise Browne Sanborn, July 20, 1909 – Oct. 22, 1980, cherished mother	Flat marker
Warren Jennings Sanborn, Aug. 3, 1906 – Apr. 7, 1993, revered father	Flat marker
Lot 25, \$25, issued to Warren Sanborn, Sr., July 12, 1973	Sunapee cemetery records, Deed book 2, cert 184
Lot 25 Eloise Sanborn, Oct. 25, 1980, grave #3	Sunapee cemetery records, South cemetery chart
Warren Sanborn, 4/7/93, grave #4	



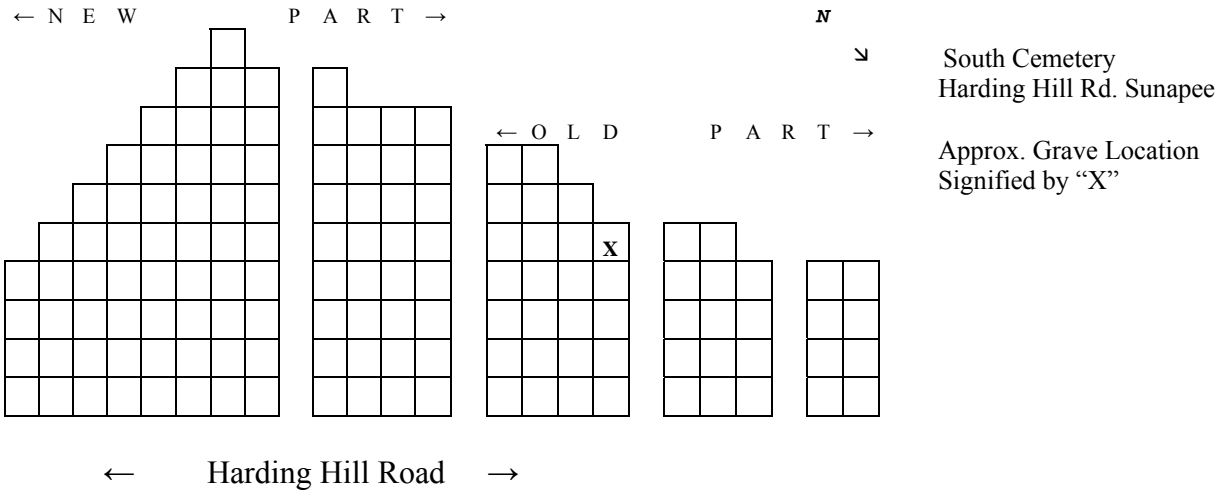
SANBORN, Laura J.



Owner of Record:	Unknown
Lot Number:	Unknown
Grave Marker(s):	Headstone
Other Marker(s):	

FRONT	BACK
Our Mother Laura J. Sanborn Wife of Franklin J. Colby Died April 17, 1883 Age 59 yrs, 2 months, 11 days	

Additional Information	Source(s)
“Where this lonely marble weeps A friend, a wife, and mother sleeps.”	Verse beneath age on marker

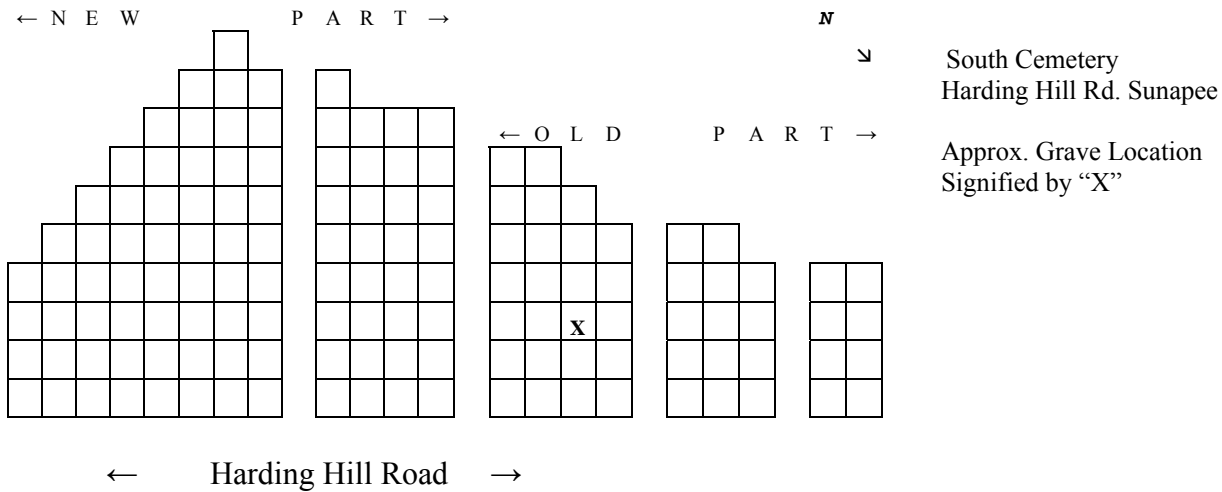


SANBORN, Mehitable A.



Owner of Record:	Unknown
Lot Number:	Unknown
Grave Marker(s):	Monument
Other Marker(s):	Foot markers: Mehitable; Lyman; Hephzibah

FRONT	BACK
<p>[south side] Lyman Colburn Died June 23, 1896 Age 71 years 1 month 16 days</p>	<p>[north side] Mehitable A. Sanborn Wife of Lyman Colburn Formerly wife of Chester Barrett Died Sept. 12, 1896 Age 60 years 3 months 4 days</p>
Additional Information	Source(s)
<p>“COLBURN”; Odd Fellows Symbol Hephzibah J. Gillingham, wife of Lyman Colburn, died Oct. 14, 1881, age 49 years 9 months</p>	<p>East side of marker West side of marker</p>



**SANBORN, Warren J.**



Owner of Record:	Warren J. Sanborn Sr.
Lot Number:	25 10x16
Grave Marker(s):	Memorial
Other Marker(s):	Flat markers (2)

FRONT

BACK

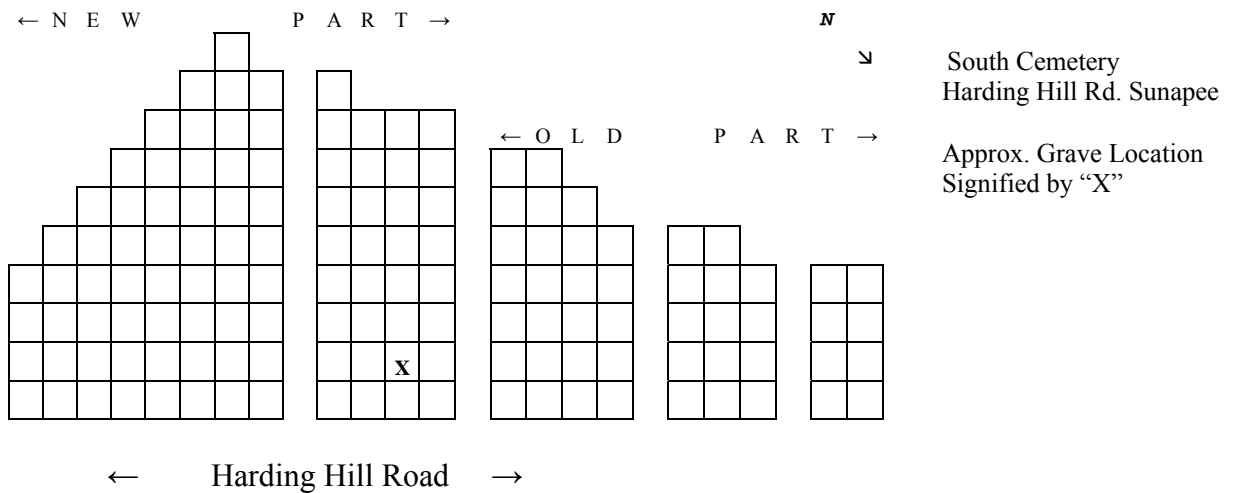
SANBORN  
WEIGLE

### Additional Information

Source(s)

Eloise Browne Sanborn, July 20, 1909 – Oct. 22, 1980, cherished mother  
Warren Jenning Sanborn, Aug. 3, 1906 – Apr. 7, 1993, revered father  
Lot 25, \$25, issued to Warren Sanborn, Sr., July 12, 1973  
Lot 25 Eloise Sanborn, Oct. 25, 1980, grave #3  
Warren Sanborn, 4/7/93, grave #4

Flat marker
Flat marker
Sunapee cemetery records, Deed book 2, cert 184
Sunapee cemetery records, South cemetery chart





**SARGENT, Hannah**



Unknown

Unknown

---

Memorial

---

---

---

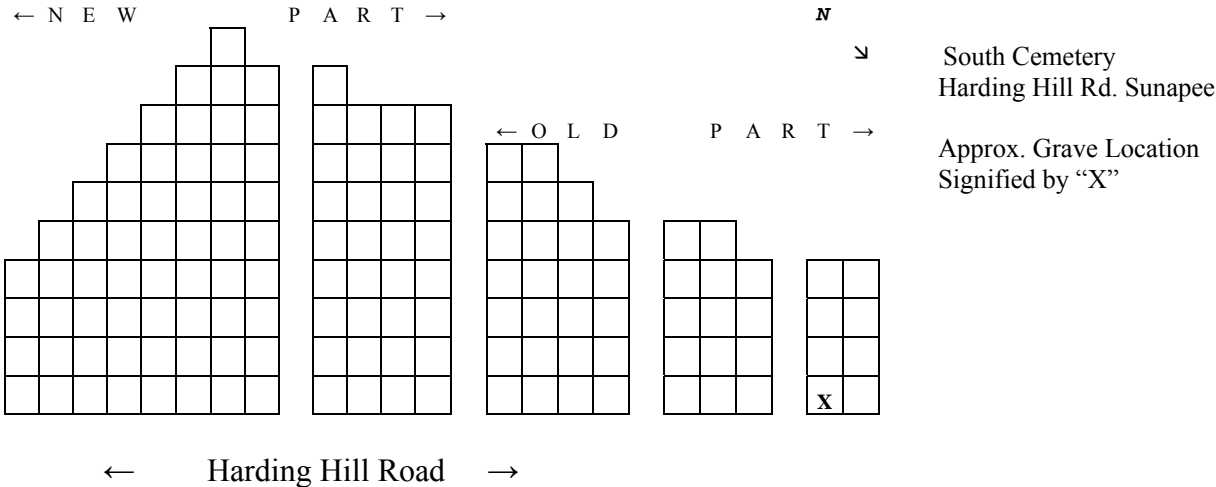
---

---

BACK

Olen A. Lear	1844 – 1909
Lucinda M. Sargent his wife	1842 – 1864
Hannah Sargent his wife	1846 – 1866
Lydia M. Sargent his wife	1853 – 1892
Alice M. daughter of Olen and Lydia Lear	1874 - 1892

Source(s)



**SARGENT, Lucinda M.**



Unknown

Unknown

---

Memorial

---

---

---

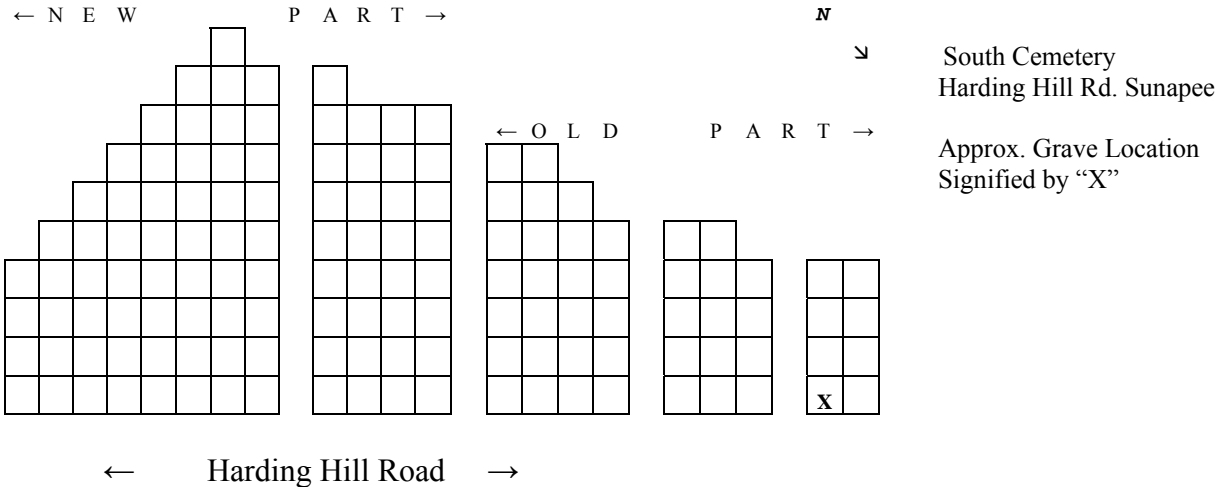
---

---

BACK

Olen A. Lear	
1844 – 1909	
Lucinda M. Sargent his wife	
1842 – 1864	
Hannah Sargent his wife	
1846 – 1866	
Lydia M. Sargent his wife	
1853 – 1892	
Alice M. daughter of	
Olen and Lydia Lear	
1874 - 1892	

Source(s)



**SARGENT, Lydia M.**



Owner of Record:

Unknown

Lot Number:

---

Unknown

---

Grave Marker(s):

---

Memorial

---

Other Marker(s):

FRONT

LEAR

BACK

---

Olen A. Lear

1844 – 1909

Lucinda M. Sargent his wife

1842 – 1864

Hannah Sargent his wife

1846 – 1866

Lydia M. Sargent his wife

1853 – 1892

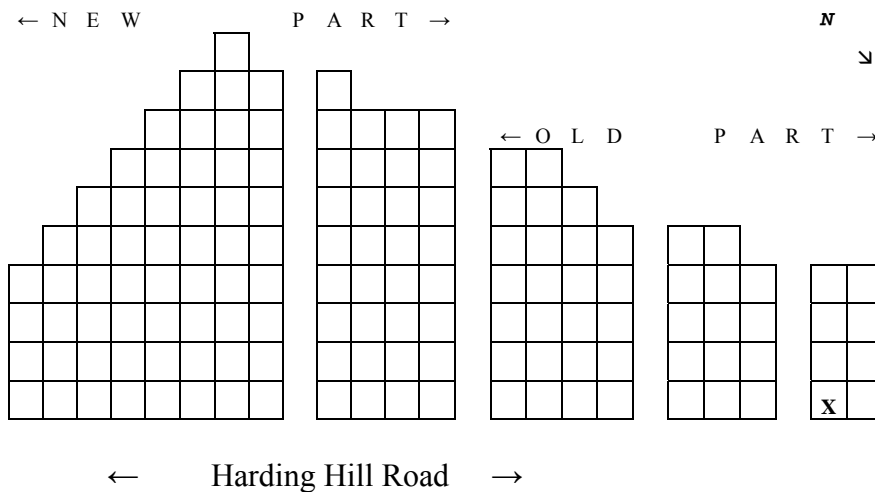
Alice M. daughter of

Olen and Lydia Lear

1874 - 1892

### Additional Information

Source(s)



South Cemetery  
Harding Hill Rd. Sunapee

Approx. Grave Location  
Signified by "X"

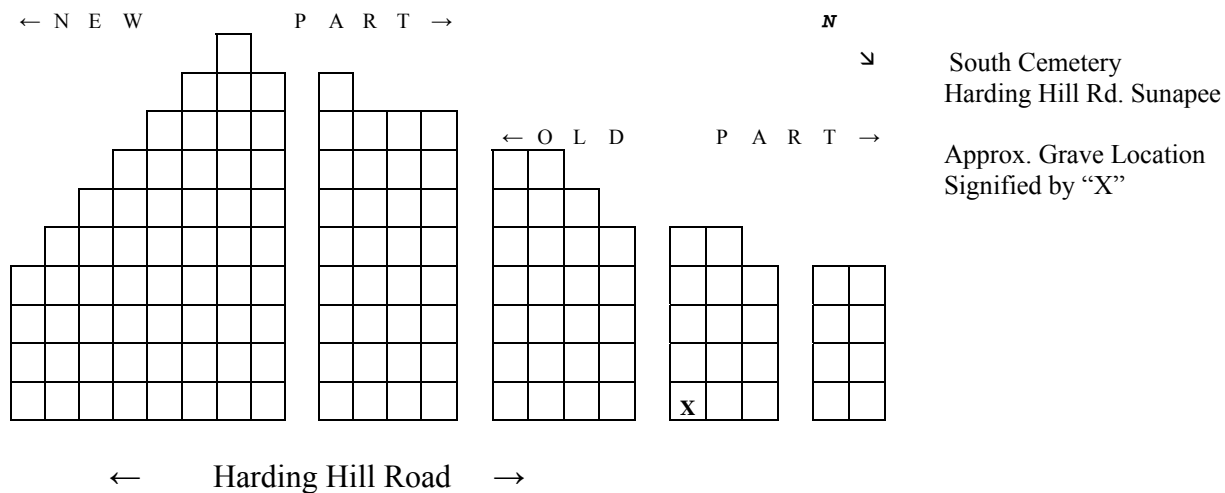
**SARGENT, Susan R.**



Owner of Record:	Unknown
Lot Number:	Unknown
Grave Marker(s):	Headstone
Other Marker(s):	

FRONT	BACK
Susan Roberts Wife of Charles Sargent Died Mar. 21, 1886 Age 66	

Additional Information	Source(s)



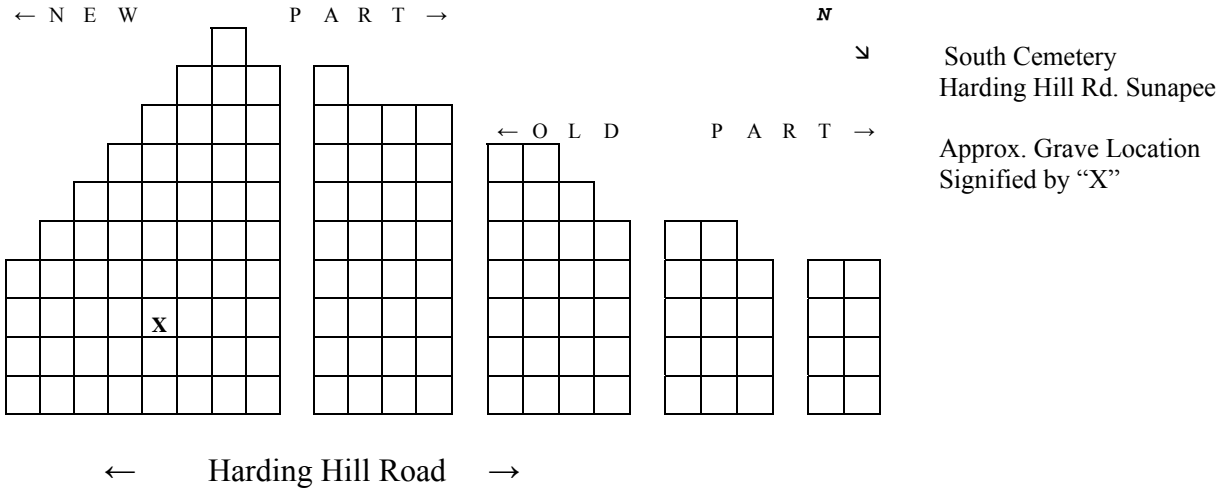
SCHRADER, Beverly



Owner of Record:	Robert W. Schrader
Lot Number:	33
Grave Marker(s):	Memorial, bench
Other Marker(s):	flat markers (2)
	Corner markers (4) "S"

FRONT	BACK
SCHRADER	SCHRADER

Additional Information	Source(s)
“How fortunate are you and I, whose home is timelessness, we who have wandered down from fragrant mountains of eternal now, to frolic in such mysteries as birth and death, a day (or maybe even less)” Beverly Schrader, mommy, 9/26/42 – 7/6/95 Karen Maria Schrader, 1/18/68 – 5/14/82 Lot 33, \$100, issued to Robert W. Schrader, July 7, 1982 Lot 33, Beverly J. Schrader, 7/6/95, grave #2 Karen M. Schrader, May 17, 1982, grave #3	Verse atop bench  Flat marker Flat marker Sunapee cemetery records, Deed book 3, cert 250 Sunapee cemetery records, South cemetery chart



**SCHRADER, Karen M.**



Owner of Record:	<u>Robert W. Schrader</u>
Lot Number:	<u>33</u>
Grave Marker(s):	<u>Memorial, bench</u>
Other Marker(s):	<u>flat markers (2)</u>
	<u>Corner markers (4) "S"</u>
	<u> </u>
	<u> </u>

FRONT

SCHRADER

BACK

SCHRADER

### Additional Information

“How fortunate are you and I, whose home is timelessness, we who have wandered down from fragrant mountains of eternal now, to frolic in such mysteries as birth and death, a day (or maybe even less)”

Beverly Schrader, mommy, 9/26/42 – 7/6/95

Karen Maria Schrader, 1/18/68 – 5/14/82

Lot 33, \$100, issued to Robert W. Schrader, July 7, 1982

Lot 33, Beverly J. Schrader, 7/6/95, grave #2

Karen M. Schrader, May 17, 1982, grave #3

## Source(s)

---

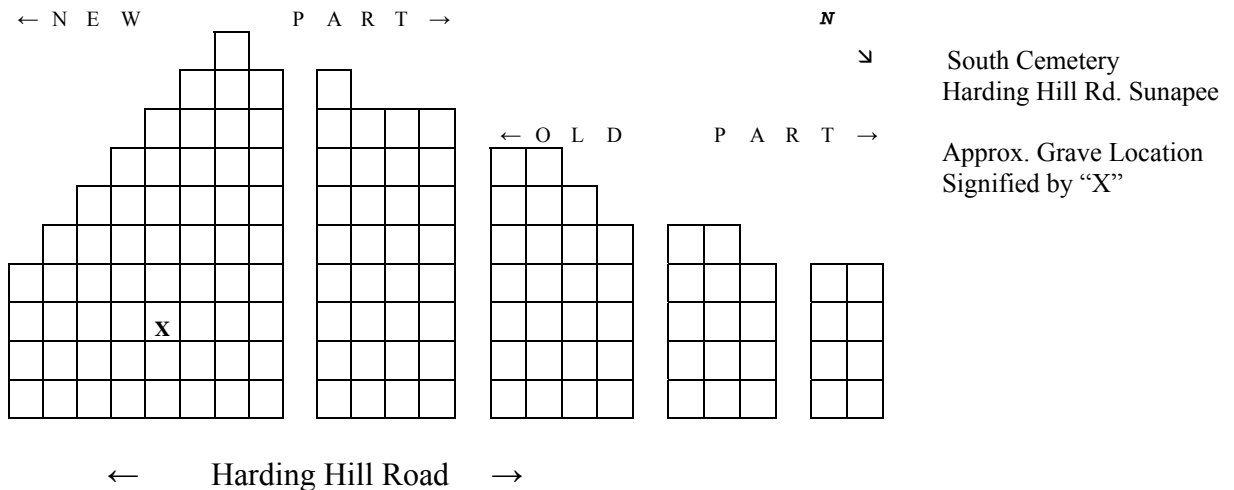
Verse atop bench

Flat marker

Flat marker

Sunapee cemetery records, Deed book 3, cert 250

Sunapee cemetery records, South cemetery chart



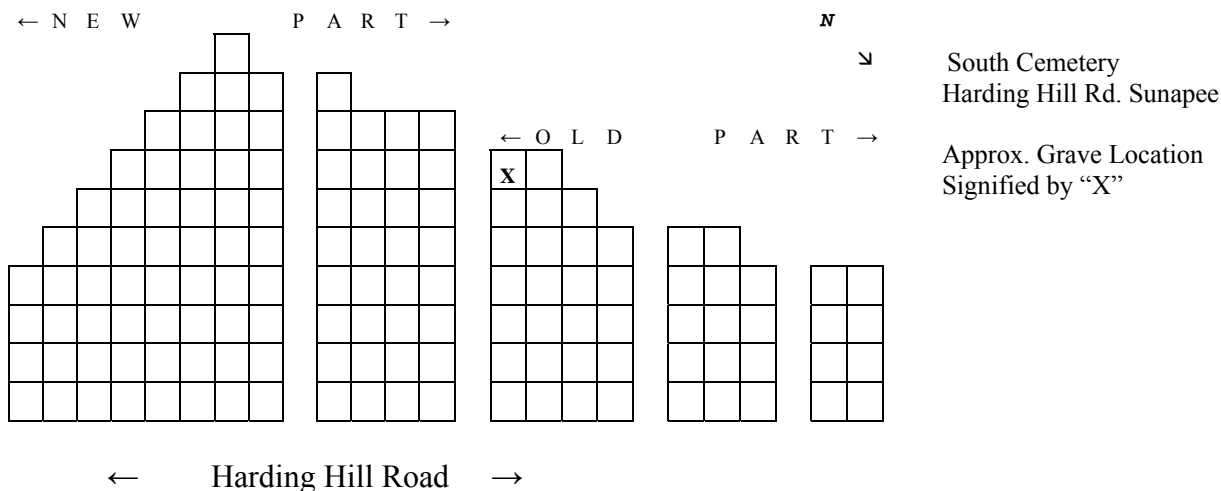
# SHEPARD, Sarah C.



Owner of Record: Unknown  
 Lot Number: Unknown  
 Grave Marker(s): Flat marker  
 Other Marker(s):                       
     
     
     
   

FRONT	BACK
His wife Sarah C. Shepard 1821 - 1906	

Additional Information	Source(s)
[wife of David L. Lear]	Proximity of markers



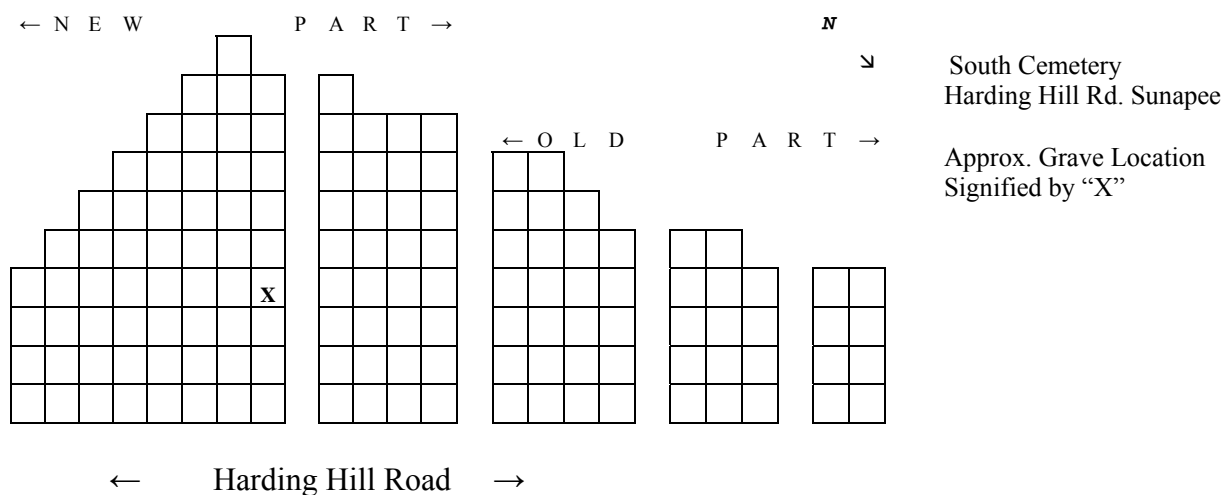
# SIGNORINO, Alison



Owner of Record: Chapman / Signorino  
 Lot Number: 45 – grave #1  
 Grave Marker(s): Flat  
 Other Marker(s): George L Hoy - memorial

FRONT	BACK
Alison Signorino Our Baby July 11, 1982	

Additional Information	Source(s)
Merton D. Chapman, March 18, 1946, age 58, pine box, grave #1 Alison Signorino, July 15, 1982, grave #1 Lot 45 grave #1, issued Morrill F. Chapman, 9/29/1948 Lot 45 grave #1, issued to Christopher Signorino, 1982 [Alison Signorino was buried atop of Morrill F. Chapman]	Sunapee cemetery records, card-file entry Sunapee cemetery records, South cemetery chart Sunapee cemetery records, deed #39 Sunapee cemetery records, deed #234 [Jeff Trow, cemetery commissioner]





**SISCHO, Sarah**



Owner of Record:	Unknown
Lot Number:	Unknown
Grave Marker(s):	Headstone (small)
Other Marker(s):	None

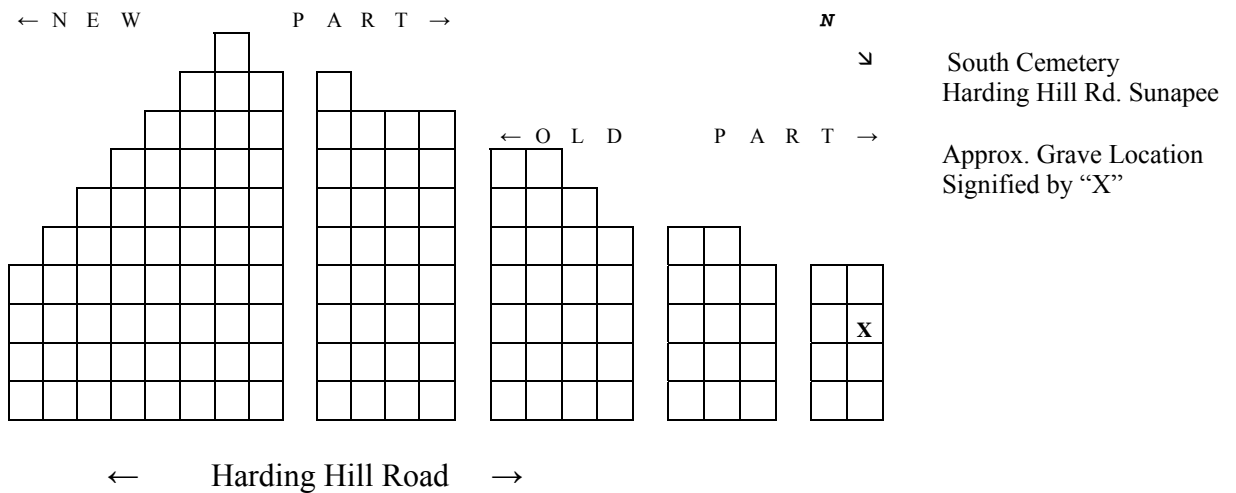
FRONT

[BACK](#)

Sarah Sischo  
Aug. 3, 1791  
Mar. 17 1884

## Additional Information

Source(s)



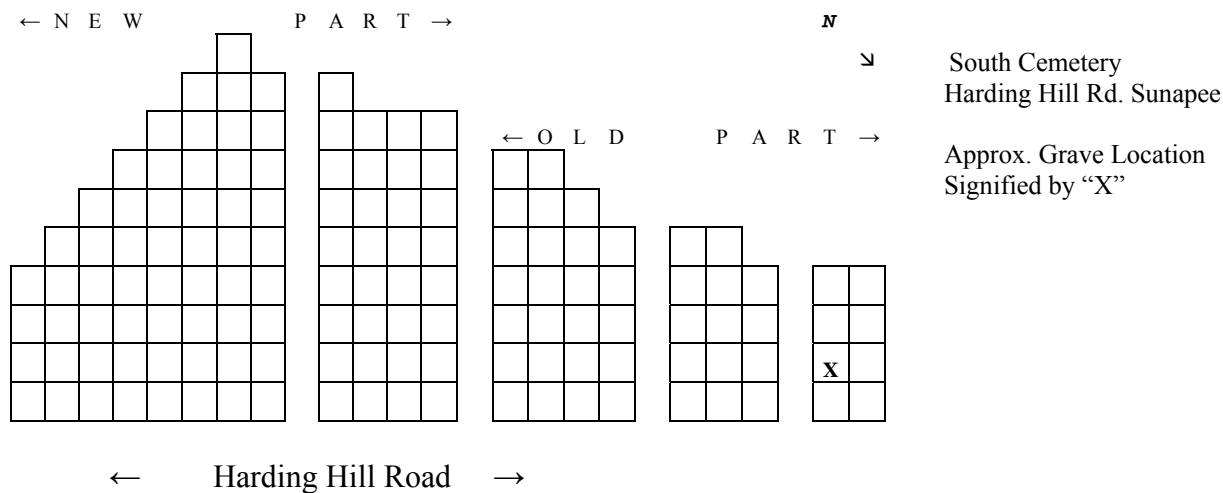
**SMART, Laura E.**



Owner of Record:	Unknown
Lot Number:	Unknown
Grave Marker(s):	Monument
Other Marker(s):	Foot markers: Ella; Almon; John; Rebecca; Lydia; Elizabeth; John Jr; Ellen; Henry; Laura; Hannah

FRONT	BACK
<p>[west side]</p> <p>John Angell 1778 – 1844</p> <p>Rebecca Way his wife 1778 – 1851</p> <p>Lydia their daughter 1808 – 1862</p> <p>John Angell, Jr. 1809 – 1882</p> <p>Elizabeth Titus his wife 1812 – 1859</p> <p>Almon Angell 1839 – 1911</p> <p>Ella A. Hadley his wife 1852 - 1912</p>	<p>[east side]</p> <p>Ellen daughter of J &amp; E Angell 1844 – 1849</p> <p>Hannah S. wife of John Angell, Jr. 1819 – 1897</p> <p>Henry M. Angell 1836 – 1865</p> <p>Laura E. Smart his wife 1839 - 1914</p>

Additional Information	Source(s)
<p>“A”</p> <p>“ANGELL”</p>	<p>At top of marker</p> <p>At base of marker</p>



**SPAULDING, Emma A.**



Owner of Record:	Unknown
Lot Number:	Unknown
Grave Marker(s):	Memorial
Other Marker(s):	None

FRONT

BACK

George W. Colby  
1836 – 1920  
His wife  
Elvira L. Colby  
1838 - 1878  
His wife  
Jennie Spaulding  
1853 – 1927  
Emma A. Spaulding  
1861 - 1898

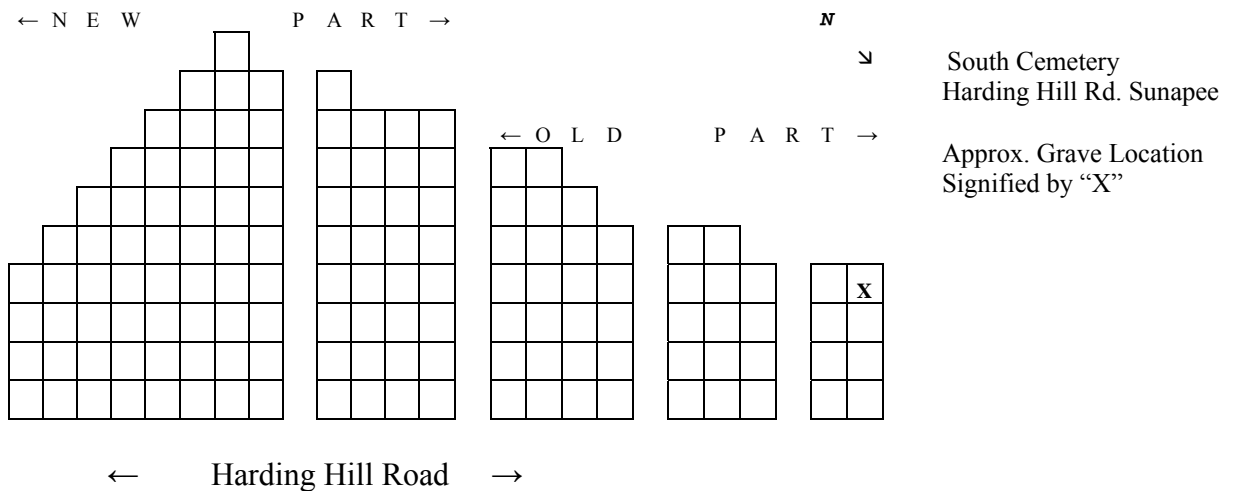
### Additional Information

Source(s)

COLBY

---

written at base



# SPAULDING, Jennie



Owner of Record: Unknown  
 Lot Number: Unknown  
 Grave Marker(s): Memorial  
 Other Marker(s): None

FRONT

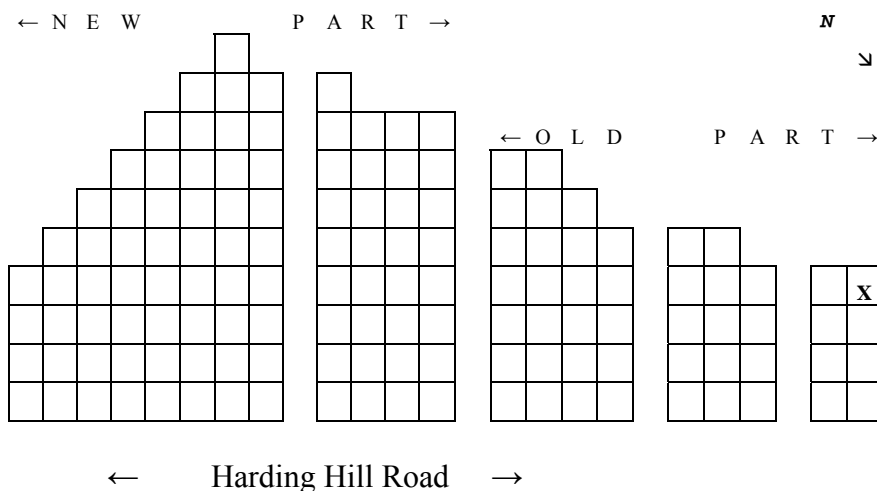
BACK

George W. Colby 1836 – 1920 His wife Elvira L. Colby 1838 - 1878 His wife Jennie Spaulding 1853 – 1927 Emma A. Spaulding 1861 - 1898	
---	--

Additional Information

Source(s)

COLBY	written at base
-------	-----------------



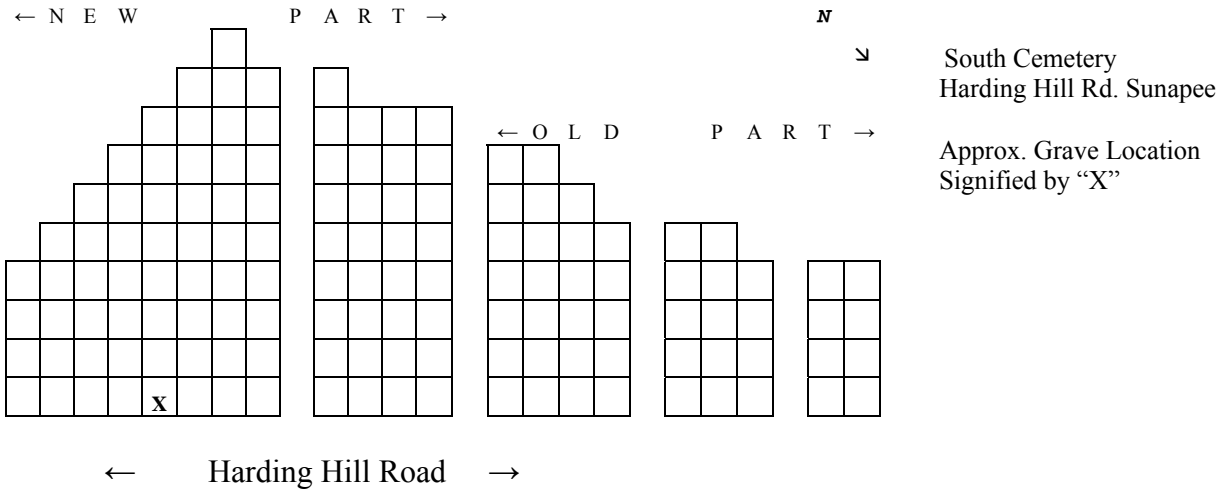
STEVENS, Dorothy A.



Owner of Record:	Unknown
Lot Number:	11 10x16
Grave Marker(s):	[unmarked]
Other Marker(s):	

FRONT	BACK

Additional Information	Source(s)
Dorothy A. Stevens, Oct. 28, 1986	Sunapee cemetery records, South cemetery chart
Note: Lot 11 is next to (southerly) the Harold W. Brooks memorial	



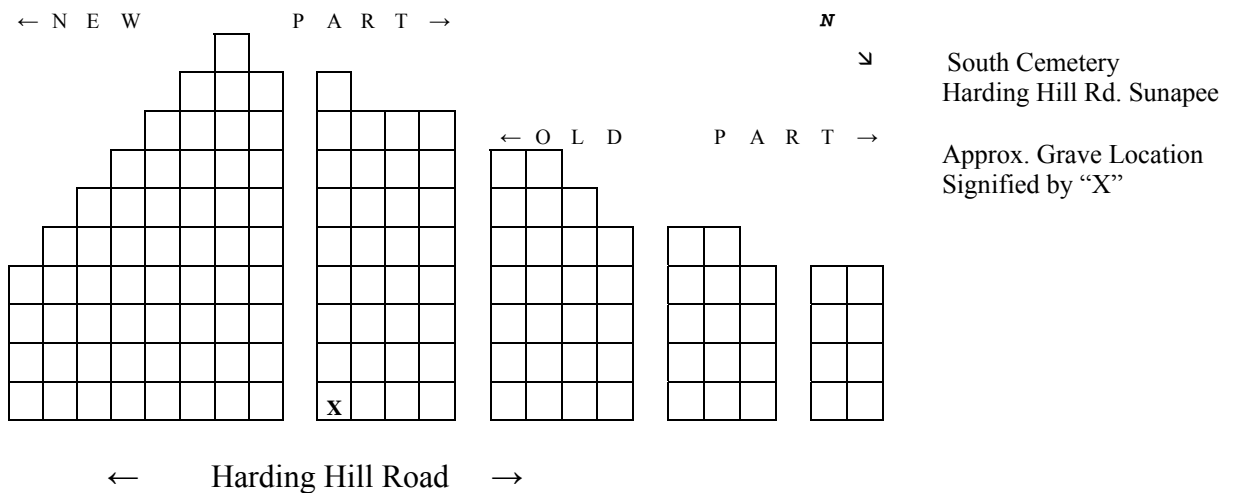
# STICKNEY, Charles W.



Owner of Record: Charles W. Stickney  
 Lot Number: 6 10x16  
 Grave Marker(s): Memorial  
 Other Marker(s):

FRONT	BACK
Charles W. 1856 – 1915 His wife Eliza A. 1864 – 1952 Ealon C. 1888 - 1913	

Additional Information	Source(s)
“S” STICKNEY Lot 6, \$12, issued to Charles W. Stickney, July 19, 1913 Lot 6, Charles W. Stickney	At top pf marker At base of marker Sunapee cemetery records, Deed book 1, cert 2 Sunapee cemetery records, South cemetery chart



**STICKNEY, Ealon C.**



Owner of Record:	Charles W. Stickney
Lot Number:	6 10x16
Grave Marker(s):	Memorial
Other Marker(s):	

FRONT

BACK

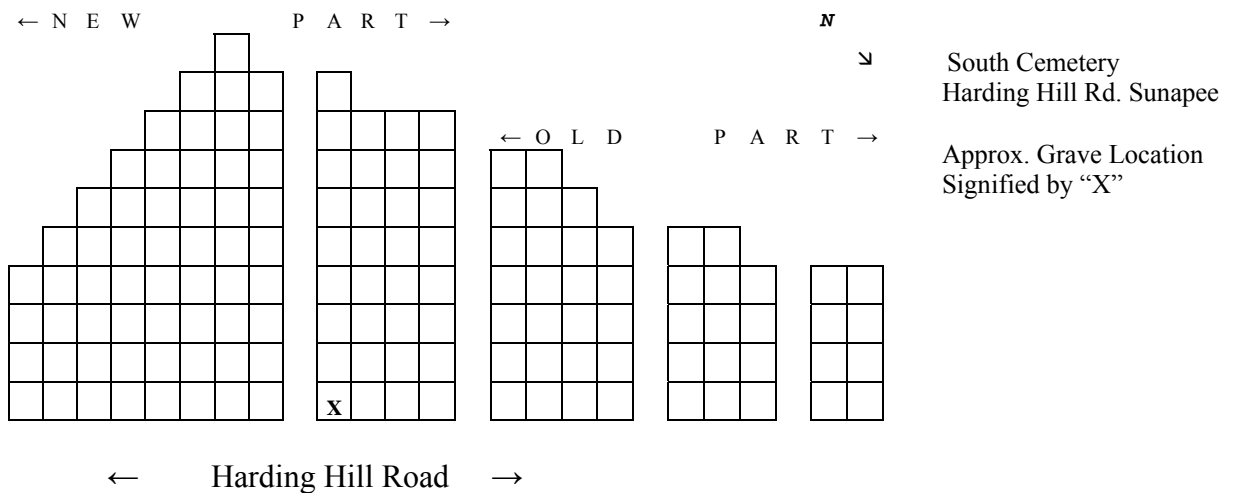
Charles W.  
1856 – 1915  
His wife  
Eliza A.  
1864 – 1952  
Ealon C.  
1888 - 1913

### Additional Information

Source(s)

“S”  
STICKNEY  
Lot 6, \$12, issued to Charles W. Stickney, July 19, 1913  
Lot 6, Charles W. Stickney

At top pf marker
At base of marker
Sunapee cemetery records, Deed book 1, cert 2
Sunapee cemetery records, South cemetery chart



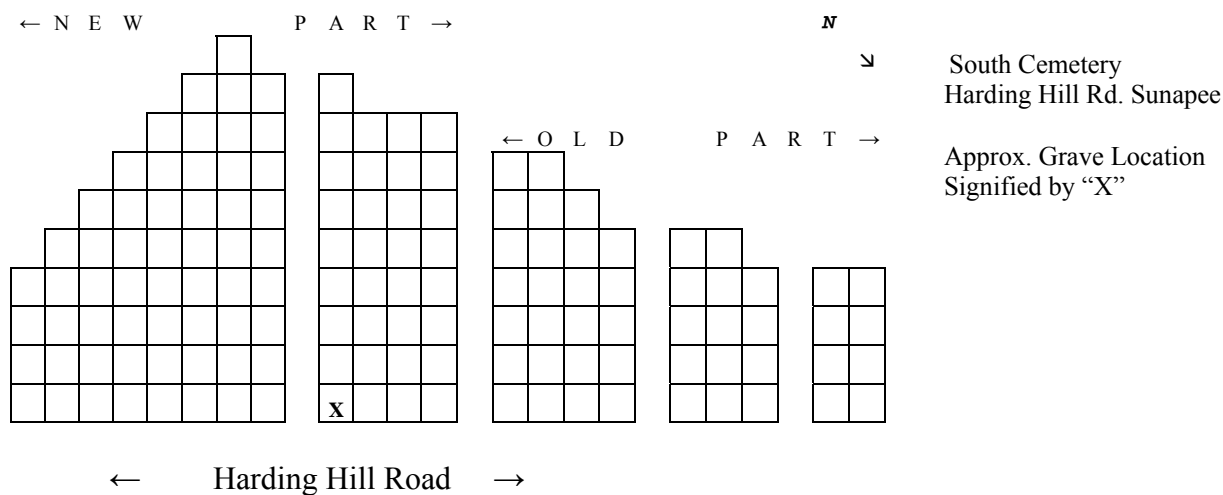
# STICKNEY, Eliza A.



Owner of Record: Charles W. Stickney  
 Lot Number: 6 10x16  
 Grave Marker(s): Memorial  
 Other Marker(s):

FRONT	BACK
Charles W. 1856 - 1915 His wife Eliza A. 1864 - 1952 Ealon C. 1888 - 1913	

Additional Information	Source(s)
"S" STICKNEY Lot 6, \$12, issued to Charles W. Stickney, July 19, 1913 Lot 6, Charles W. Stickney	At top pf marker At base of marker Sunapee cemetery records, Deed book 1, cert 2 Sunapee cemetery records, South cemetery chart





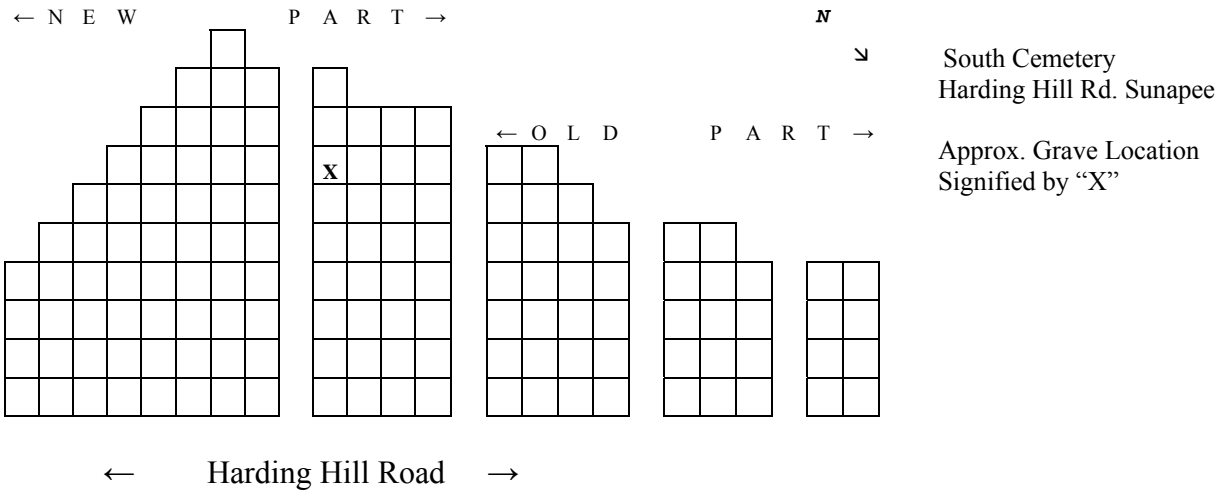
THOMAS, Roger L.



Owner of Record:	Roger Thomas
Lot Number:	71 grave #1
Grave Marker(s):	Memorial (slant)
Other Marker(s):	VFW flag holder
	Corner markers (2)

FRONT	BACK
Roger Ludlow Thomas 1915 – 2001	

Additional Information	Source(s)
Roger L. Thomas, SSGT US Army, World War II, Jan 14, 1915 – Oct. 17, 2001	Military marker
Lot 71, grave #1, \$150, issued to Roger Thomas, 17 Pearl St. Apt. #8, 2/15/01	Sunapee cemetery records Deed book 4, cert 380



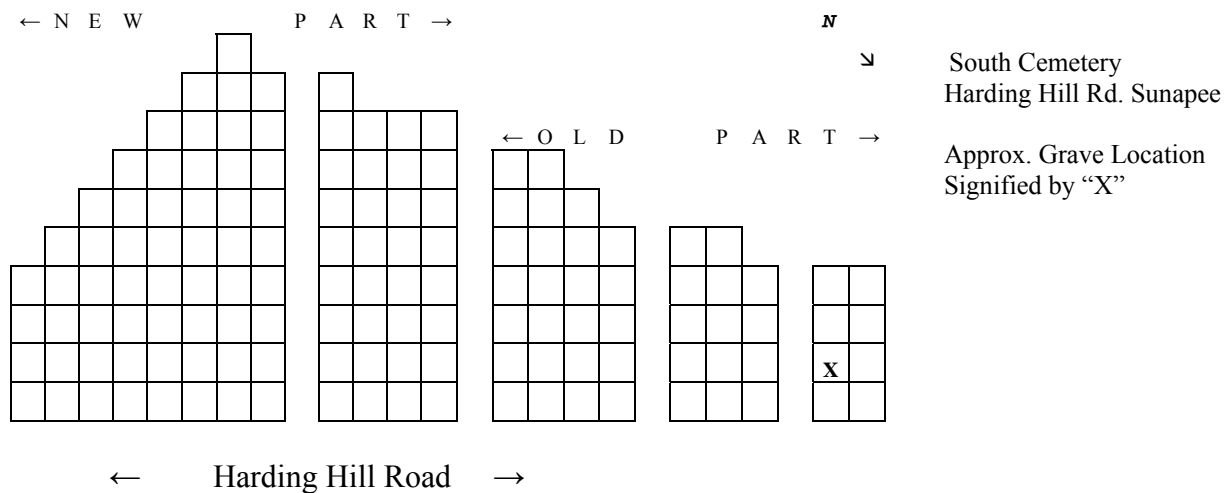
# TITUS, Elizabeth



Owner of Record:	Unknown
Lot Number:	Unknown
Grave Marker(s):	Monument
Other Marker(s):	Foot markers: Ella; Almon; John; Rebecca; Lydia; Elizabeth; John Jr.; Ellen; Henry; Laura; Hannah

FRONT	BACK
<p>[west side]</p> <p>John Angell 1778 – 1844</p> <p>Rebecca Way his wife 1778 – 1851</p> <p>Lydia their daughter 1808 – 1862</p> <p>John Angell, Jr. 1809 – 1882</p> <p>Elizabeth Titus his wife 1812 – 1859</p> <p>Almon Angell 1839 – 1911</p> <p>Ella A. Hadley his wife 1852 - 1912</p>	<p>[east side]</p> <p>Ellen daughter of J &amp; E Angell 1844 – 1849</p> <p>Hannah S. wife of John Angell, Jr. 1819 – 1897</p> <p>Henry M. Angell 1836 – 1865</p> <p>Laura E. Smart his wife 1839 - 1914</p>

Additional Information	Source(s)
<p>“A”</p> <p>“ANGELL”</p>	<p>At top of marker</p> <p>At base of marker</p>



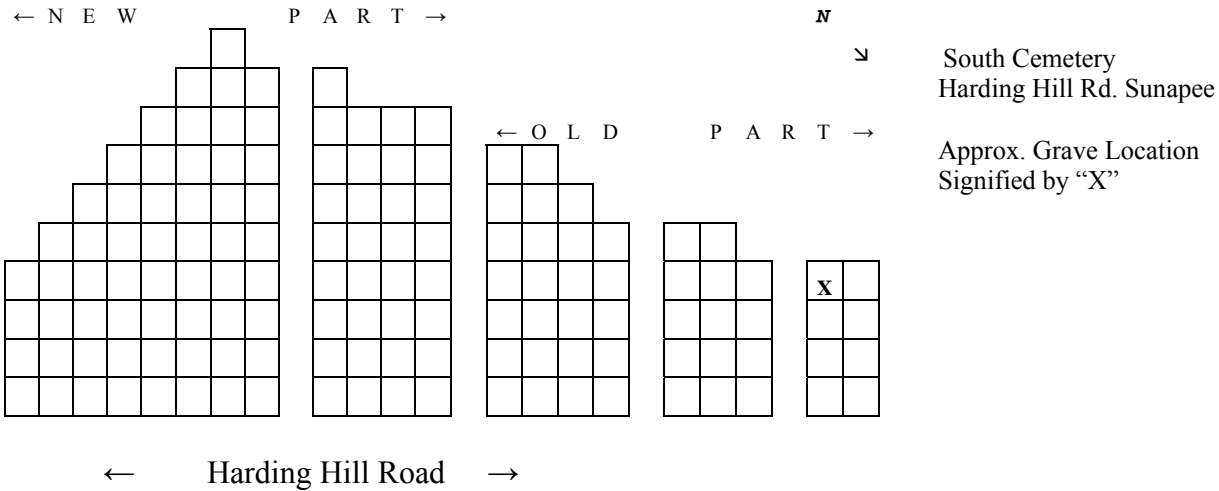
TRASK, Lemira A.



Owner of Record:	Unknown
Lot Number:	Unknown
Grave Marker(s):	Monument
Other Marker(s):	Foot markers: L.A. Trask; Sally; M.A. Angell; W.A. Angell

FRONT	BACK
ANGELL Murvin A. Angell Died Nov. 29, 1864 Age 38 “Lo where this silent marble weeps A friend, a husband, a father sleeps”	

Additional Information	Source(s)
Lemira A. Cunnison, wife of A.K. Trask, formerly wife of M.A. Angell, died May 30, 1882, age 49	North side of monument
Welcome A. Angel, died Sept. 11, 1876, age 77 yrs, 11 mos. 23 days, Sally, wife of W.A. Angell, died Nov. 30, 1871, in her 80 <sup>th</sup> year	South side of monument



**TWISS, Margaret**



Owner of Record:	Unknown
Lot Number:	Unknown
Grave Marker(s):	Memorial
Other Marker(s):	

FRONT

BACK

Magaret Twiss Perkins  
Oct. 5, 1800  
June 15, 1875

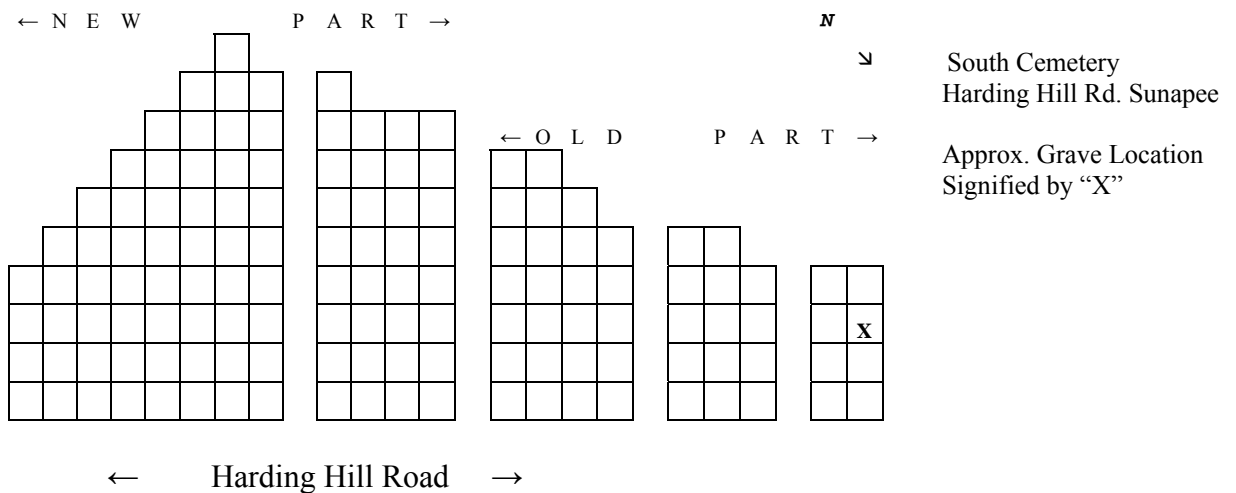
### Additional Information

Source(s)

“Joyfully sweet will the meeting be  
When over the river, the peaceful river  
The Angel of Death shall carry me.”  
“My Mother”

Verse beneath dates on marker

On top of marker



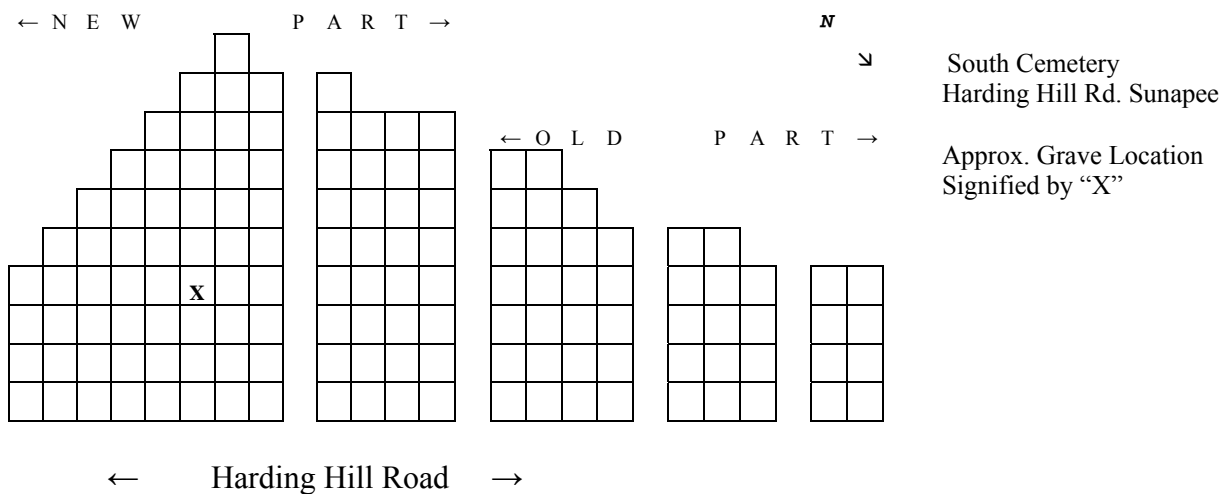
# **VARNEY, George G.**



Owner of Record: George Varney  
 Lot Number: 43 grave #1  
 Grave Marker(s): Memorial  
 Other Marker(s): \_\_\_\_\_  
 \_\_\_\_\_  
 \_\_\_\_\_  
 \_\_\_\_\_  
 \_\_\_\_\_

FRONT	BACK
VARNEY	George G. Mar. 9, 1909 – Sept. 5, 1997 Gladys V. Oct. 15, 1913 – Nov. 28, 1989

Additional Information	Source(s)
Lot 43, grave #1, \$150, issued to George Varney Lot 43, Gladys V. Varney, cremation, 11/28/89, grave #1	Sunapee cemetery records, Deed book 4, cert 305 Sunapee cemetery records, South cemetery chart



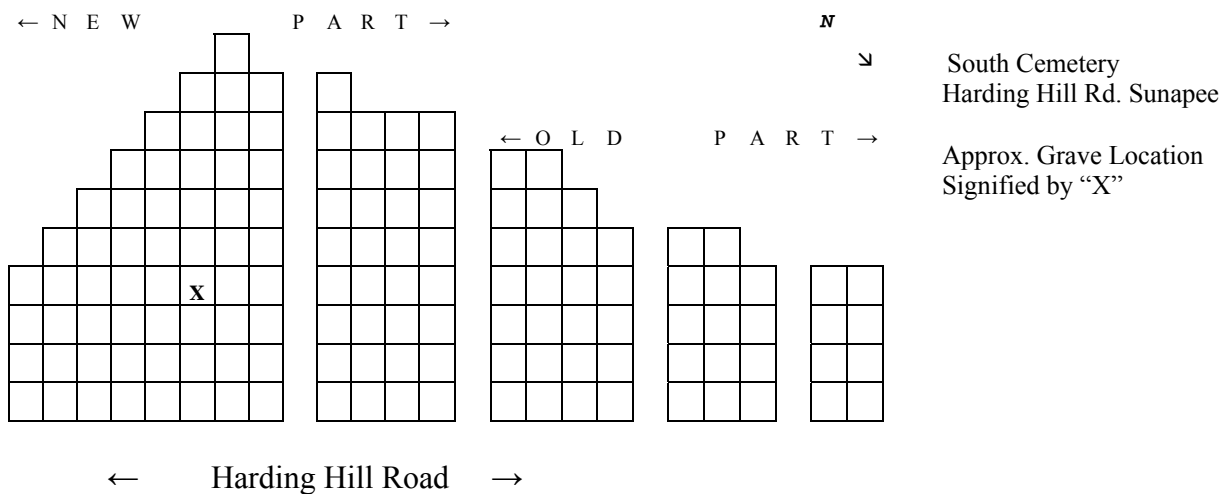
# **VARNEY, Gladys V.**



Owner of Record: George Varney  
 Lot Number: 43 grave #1  
 Grave Marker(s): Memorial  
 Other Marker(s): \_\_\_\_\_  
 \_\_\_\_\_  
 \_\_\_\_\_  
 \_\_\_\_\_

FRONT	BACK
VARNEY	George G. Mar. 9, 1909 – Sept. 5, 1997 Gladys V. Oct. 15, 1913 – Nov. 28, 1989

Additional Information	Source(s)
Lot 43, grave #1, \$150, issued to George Varney Lot 43, Gladys V. Varney, cremation, 11/28/89, grave #1	Sunapee cemetery records, Deed book 4, cert 305 Sunapee cemetery records, South cemetery chart



# VON DREDEN, Lucille



Owner of Record: Adolph Von Dreden  
 Lot Number: 22 10x15  
 Grave Marker(s): Memorial  
 Other Marker(s): \_\_\_\_\_  
 \_\_\_\_\_  
 \_\_\_\_\_  
 \_\_\_\_\_  
 \_\_\_\_\_

FRONT

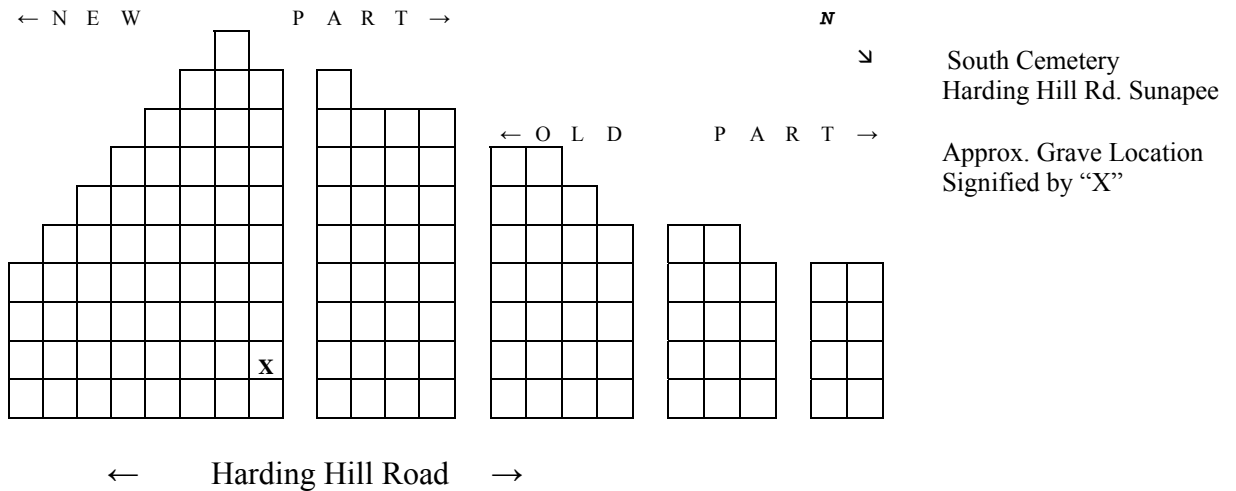
BACK

<p>Lucille Von Dreden                  Sept. 13, 1928                  Dec. 2, 1928</p>	
---	--

Additional Information

Source(s)

<p>Lot 22, \$15, issued to Adolph Von Dreden, 1928</p>	<p>Sunapee cemetery records, Deed book 1, cert 16</p>
--	---



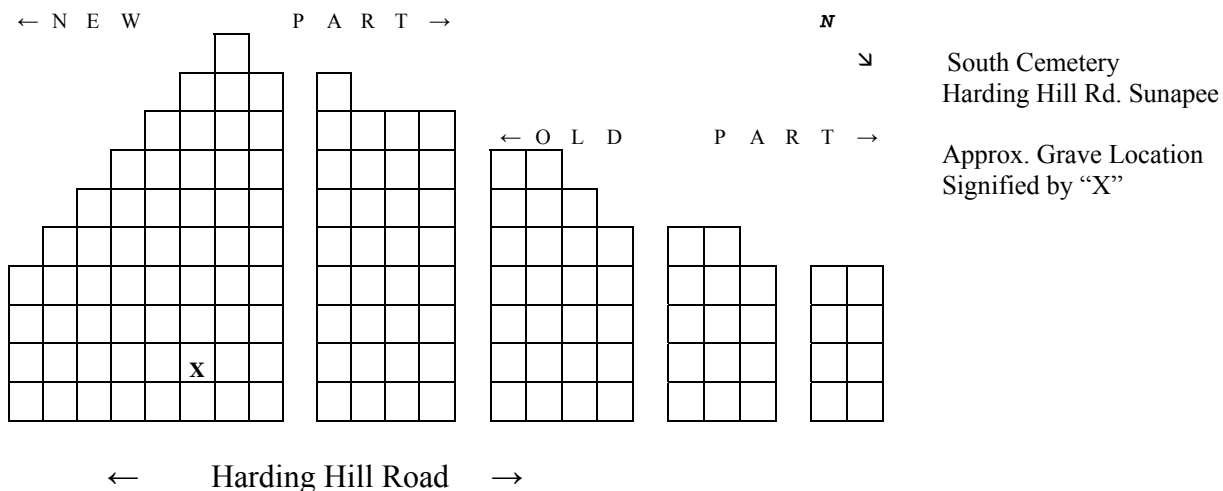
# WARNER, Helen



Owner of Record: Kenneth & Helen Warner  
 Lot Number: 20 graves 3&4  
 Grave Marker(s): Memorial  
 Other Marker(s): Corner (2) "W"

FRONT	BACK
Kenneth W. Warner 1916 – 1981 His wife Helen I. Lovig 1914 – 2005	

Additional Information	Source(s)
Lot 20, graves 3&4, \$50, issued to Kenneth & Helen Warner Lot 20, Helen Warner, April 20, 2005, grave #3 Kenneth W. Warner, Dec. 14, 1981, grave #4	Sunapee cemetery records, Deed book 3, cert 342 Sunapee cemetery records, South cemetery chart





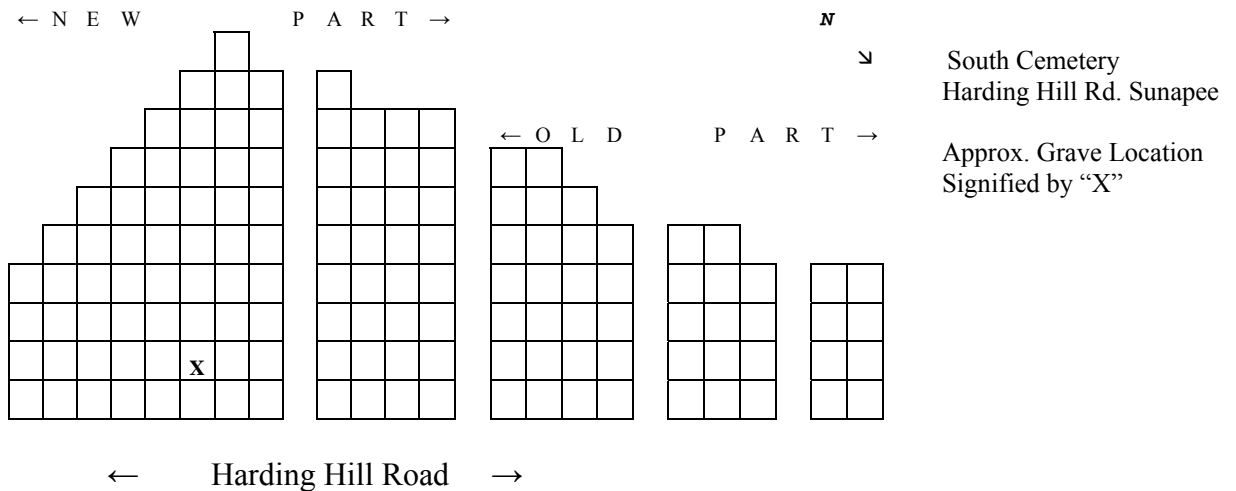
# WARNER, Kenneth W.



Owner of Record: Kenneth & Helen Warner  
 Lot Number: 20 graves 3&4  
 Grave Marker(s): Memorial  
 Other Marker(s): Corner (2) "W"

FRONT	BACK
Kenneth W. Warner 1916 – 1981 His wife Helen I. Lovig 1914 – 2005	

Additional Information	Source(s)
Lot 20, graves 3&4, \$50, issued to Kenneth & Helen Warner Lot 20, Helen Warner, April 20, 2005, grave #3 Kenneth W. Warner, Dec. 14, 1981, grave #4	Sunapee cemetery records, Deed book 3, cert 342 Sunapee cemetery records, South cemetery chart



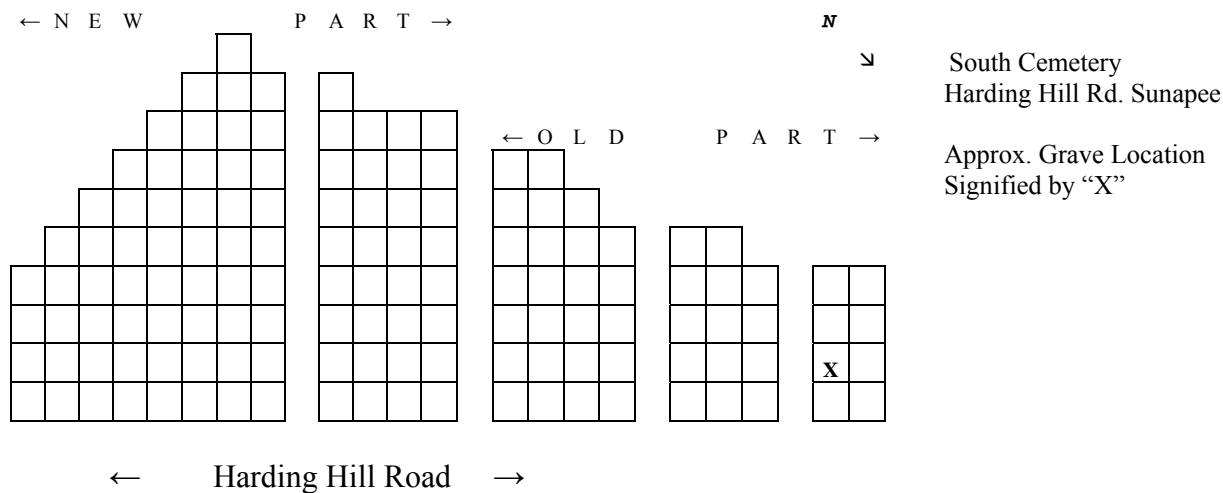
# WAY, Rebecca



Owner of Record:	Unknown
Lot Number:	Unknown
Grave Marker(s):	Monument
Other Marker(s):	Foot markers: Ella; Almon; John; Rebecca; Lydia; Elizabeth; John Jr; Ellen; Henry; Laura; Hannah

FRONT	BACK
<p>[west side]</p> <p>John Angell 1778 – 1844</p> <p>Rebecca Way his wife 1778 – 1851</p> <p>Lydia their daughter 1808 – 1862</p> <p>John Angell, Jr. 1809 – 1882</p> <p>Elizabeth Titus his wife 1812 – 1859</p> <p>Almon Angell 1839 – 1911</p> <p>Ella A. Hadley his wife 1852 - 1912</p>	<p>[east side]</p> <p>Ellen daughter of J &amp; E Angell 1844 – 1849</p> <p>Hannah S. wife of John Angell, Jr. 1819 – 1897</p> <p>Henry M. Angell 1836 – 1865</p> <p>Laura E. Smart his wife 1839 - 1914</p>

Additional Information	Source(s)
<p>“A”</p> <p>“ANGELL”</p>	<p>At top of marker</p> <p>At base of marker</p>



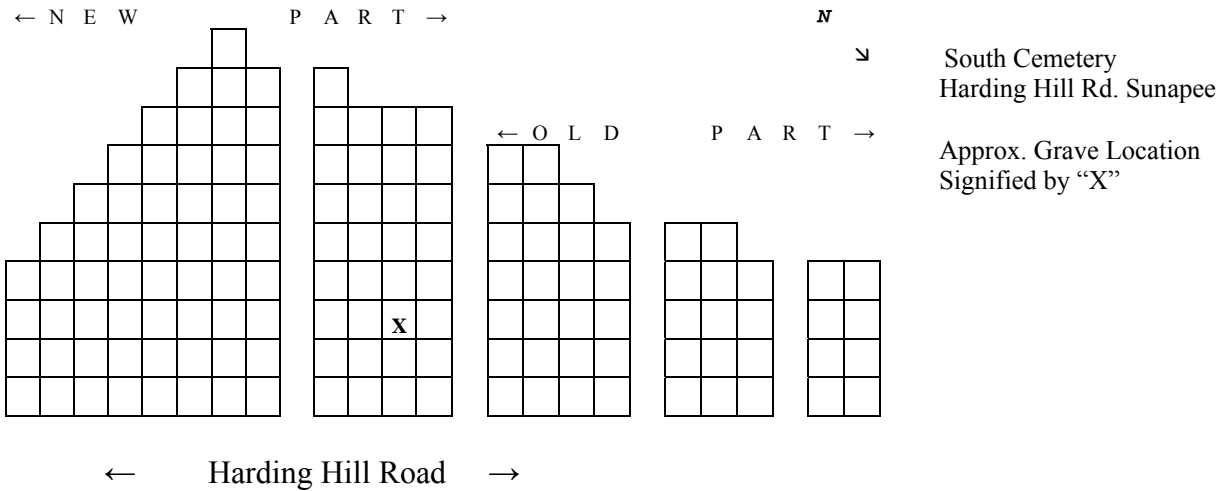
WEIGLE, Jacqueline



Owner of Record:	Luther A. Weigle
Lot Number:	27 10x16
Grave Marker(s):	Flat
Other Marker(s):	Flat (1)
	Military (1)

FRONT	BACK
Jacqueline Sanborn Weigle July 31, 1927 – Dec. 25, 1989 “Dearest Wife”	

Additional Information	Source(s)
Lot 27, issued to Luther A. Weigle, 12 July 1973	Sunapee cemetery records, cert 183



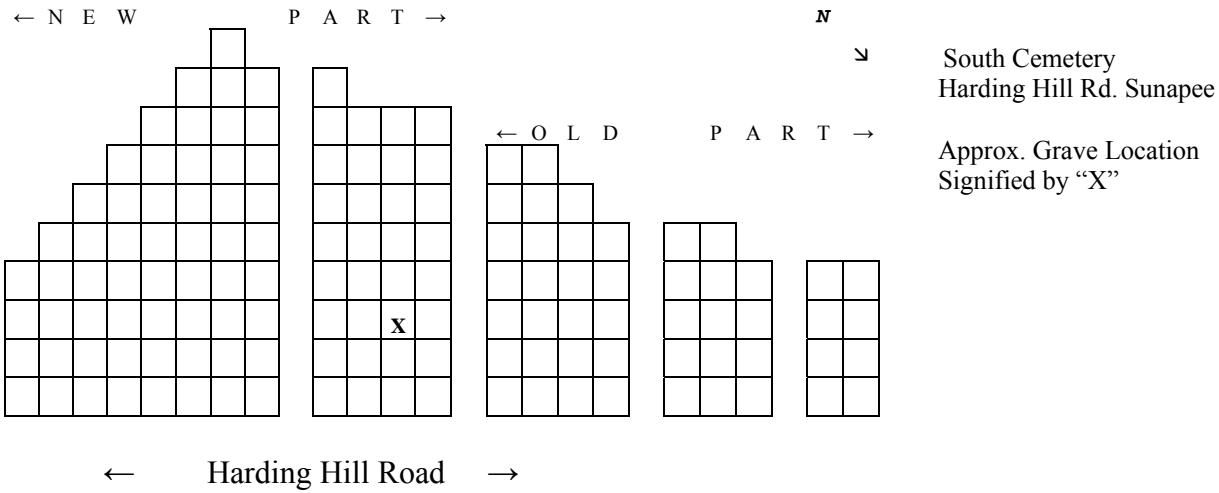
WEIGLE, Luther A.



Owner of Record:	Luther A. Weigle
Lot Number:	27 10x16
Grave Marker(s):	Flat
Other Marker(s):	Flat (1)
	Military (1)
	VFW flag holder

FRONT	BACK
Dr. Luther Alan Weigle, Jr. Feb. 10, 1914 – Sept. 15, 1988 Beloved Physician	

Additional Information	Source(s)
Lot 27, issued to Luther A. Weigle, 12 July 1973 Luther A. Weigle, Jr., LCDR US Navy, World War II, Feb. 10, 1914 – Sept. 15, 1988	Sunapee cemetery records, cert 183 Military marker



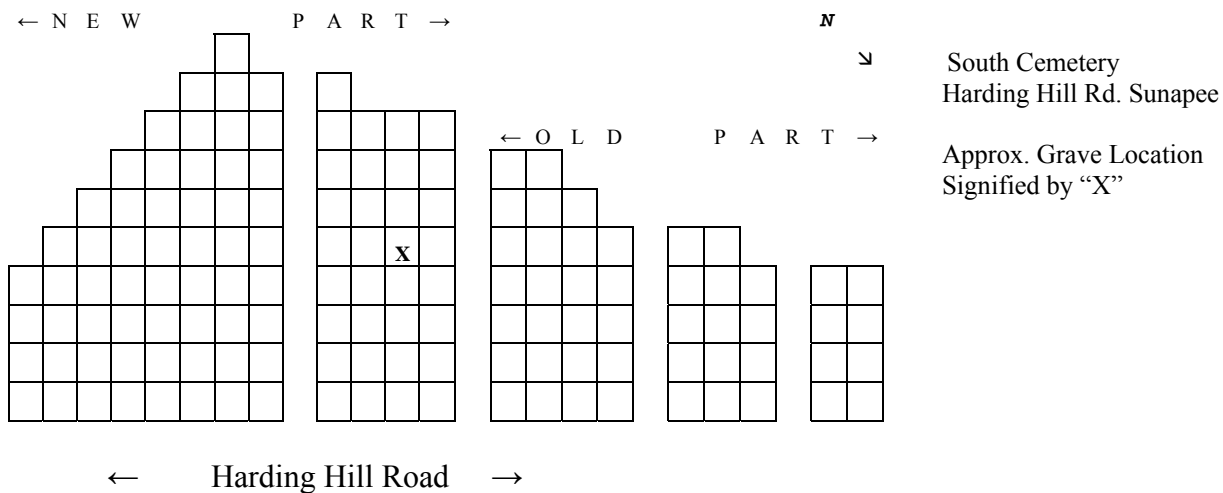
## WELD, Benjamin



Owner of Record: Benjamin & Myrtle Weld  
 Lot Number: 49 10x16  
 Grave Marker(s): Memorial (slant)  
 Other Marker(s): \_\_\_\_\_  
 \_\_\_\_\_  
 \_\_\_\_\_  
 \_\_\_\_\_

FRONT	BACK
<p style="text-align: center;"><b>WELD</b></p> <p>Benjamin                      Myrtle E.                      1902 – 1983                      1902 - 2000</p>	

Additional Information	Source(s)
Lot 49, \$100, issued to Benjamin & Myrtle Weld Lot 49, Benjamin F. Weld, Sept. 20, 1983, grave #1	Sunapee cemetery records, Deed book 3, cert 205 Sunapee cemetery records, South cemetery chart



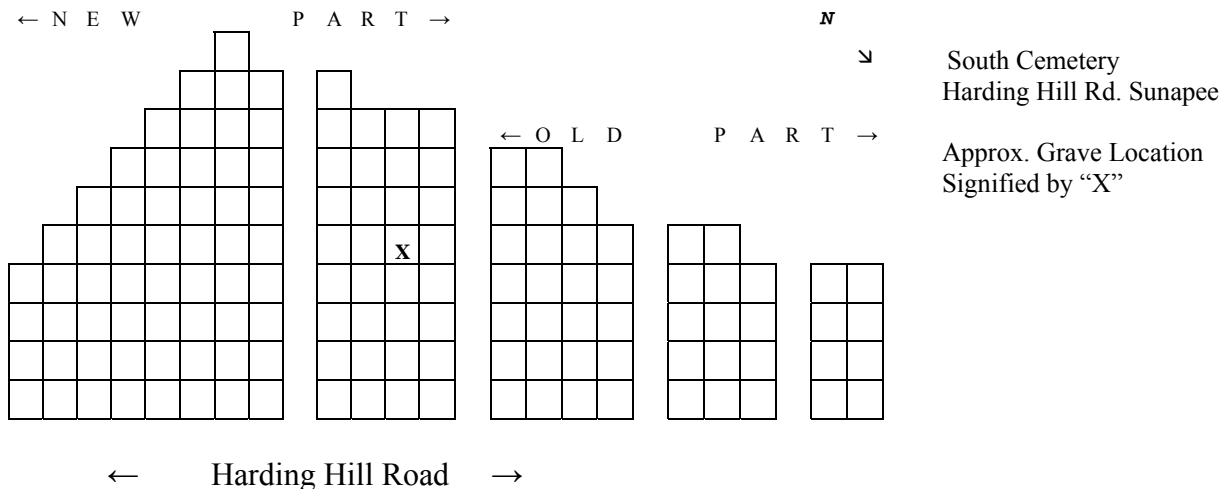
# WELD, Myrtle E.



Owner of Record: Benjamin & Myrtle Weld  
 Lot Number: 49 10x16  
 Grave Marker(s): Memorial (slant)  
 Other Marker(s): \_\_\_\_\_  
 \_\_\_\_\_  
 \_\_\_\_\_  
 \_\_\_\_\_

FRONT	BACK
<p style="text-align: center;"><b>WELD</b></p> <p>Benjamin                      Myrtle E.          1902 - 1983                      1902 - 2000</p>	

Additional Information	Source(s)
Lot 49, \$100, issued to Benjamin & Myrtle Weld Lot 49, Benjamin F. Weld, Sept. 20, 1983, grave #1	Sunapee cemetery records, Deed book 3, cert 205 Sunapee cemetery records, South cemetery chart



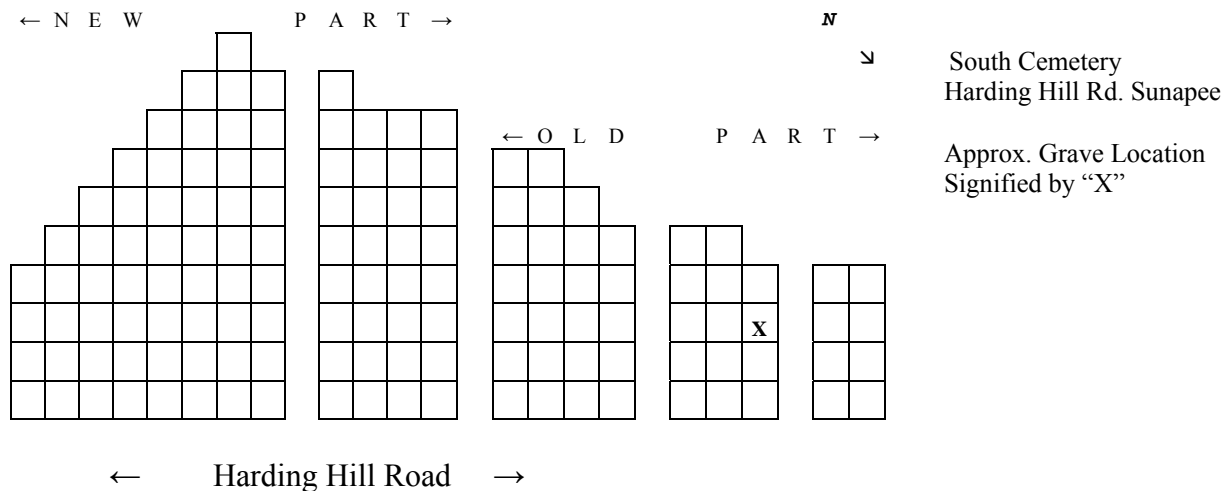
# WELLS, Sally



Owner of Record: Unknown  
 Lot Number: Unknown  
 Grave Marker(s): Monument  
 Other Marker(s): Foot markers: (6) P Clapp;  
B. Clapp; [broken, unreadable];  
Sara Jane [daughter]; S Wells;  
"my Husband"

FRONT	BACK
[north side] Samuel Wells, Esq. Died June 27, 1863 Age 46	[south side] Benjamin Clapp Died March 7, 1866 Age 83

Additional Information	Source(s)
Sally Clapp, wife of Samuel Wells, died Sept. 8, 1890, age 71 Polly, wife of Benjamin Clapp, died March 11, 1871, age 79 yrs. 3 mos.	Written on west side of monument Written on east side of monument



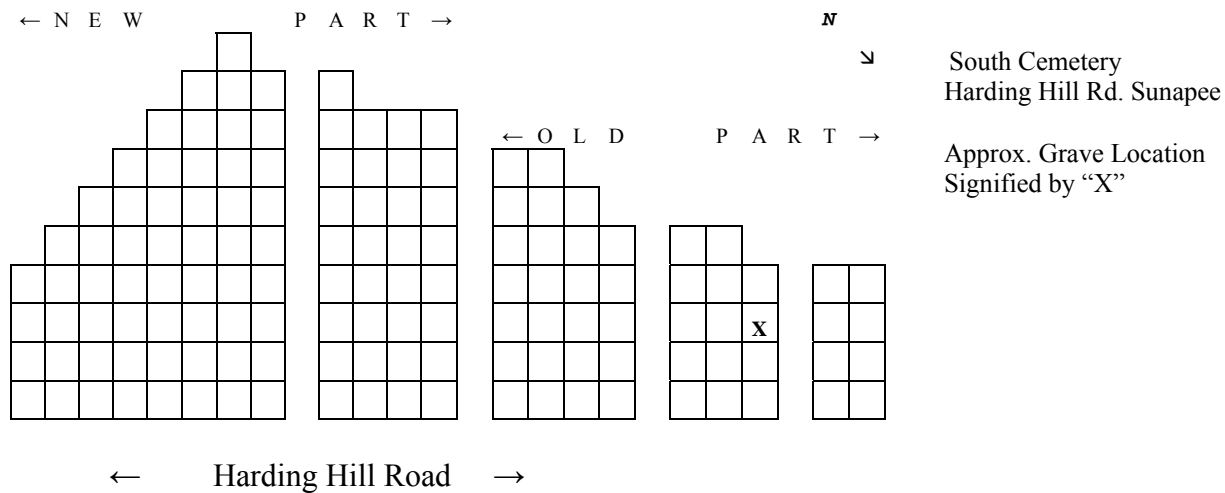
# WELLS, Samuel



Owner of Record: Unknown  
 Lot Number: Unknown  
 Grave Marker(s): Monument  
 Other Marker(s): Foot markers: (6) P Clapp;  
B. Clapp; [broken, unreadable];  
Sara Jane [daughter]; S Wells;  
"my Husband"

FRONT	BACK
[north side] Samuel Wells, Esq. Died June 27, 1863 Age 46	[south side] Benjamin Clapp Died March 7, 1866 Age 83

Additional Information	Source(s)
Sally Clapp, wife of Samuel Wells, died Sept. 8, 1890, age 71 Polly, wife of Benjamin Clapp, died March 11, 1871, age 79 yrs. 3 mos.	Written on west side of monument Written on east side of monument





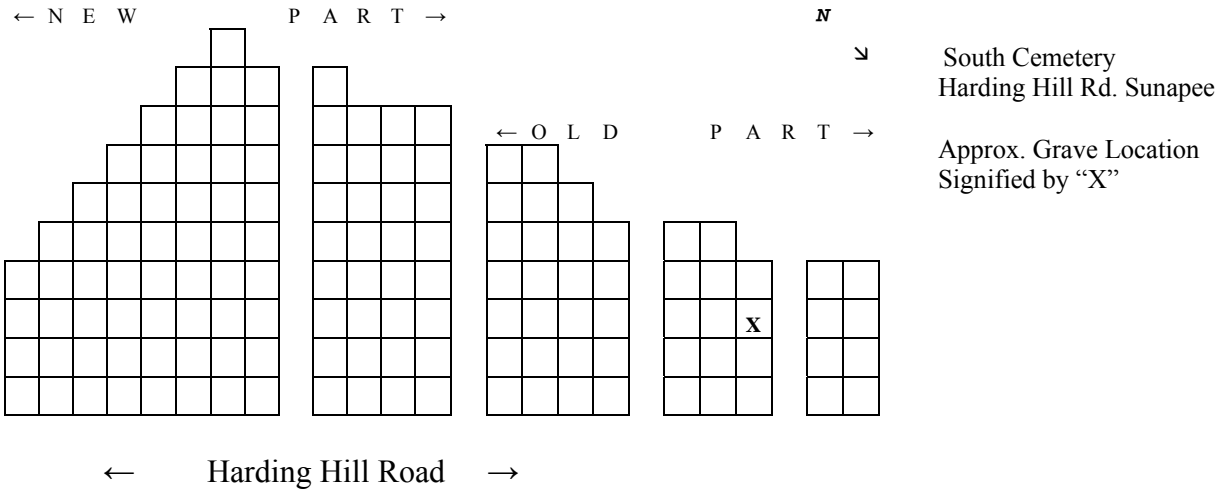
WELLS, Sara Jane



Owner of Record:	Unknown
Lot Number:	Unknown
Grave Marker(s):	Monument
Other Marker(s):	Foot markers: (6) P Clapp; B. Clapp; [broken, unreadable]; Sara Jane [daughter]; S Wells; “my Husband”

FRONT	BACK
[north side] Samuel Wells, Esq. Died June 27, 1863 Age 46	[south side] Benjamin Clapp Died March 7, 1866 Age 83

Additional Information	Source(s)
Sally Clapp, wife of Samuel Wells, died Sept. 8, 1890, age 71 Polly, wife of Benjamin Clapp, died March 11, 1871, age 79 yrs. 3 mos.	Written on west side of monument Written on east side of monument



**WHITAKER, Caleb**

Owner of Record:

Unknown

Lot Number:

Unknown

Grave Marker(s):

---

## Headstone

Other Marker(s):

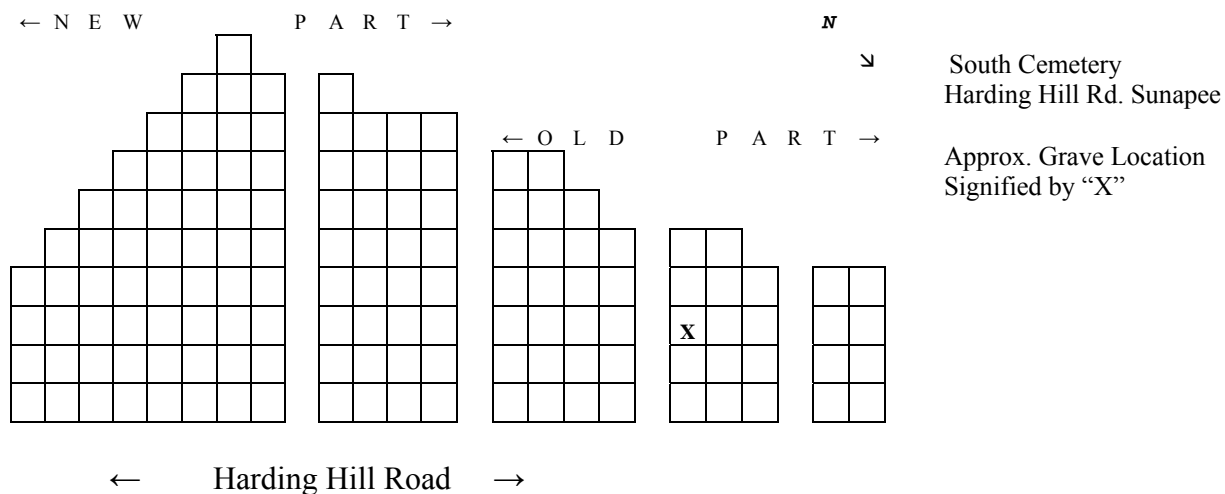
FRONT

BACK

Caleb Whitaker  
1784 – 1860  
Sarah Curtis  
His wife  
1783 - 1870

### Additional Information

Source(s)



# WHITAKER, Francina L.



Owner of Record: Unknown

Lot Number: Unknown

Grave Marker(s): Memorial

Other Marker(s):

FRONT

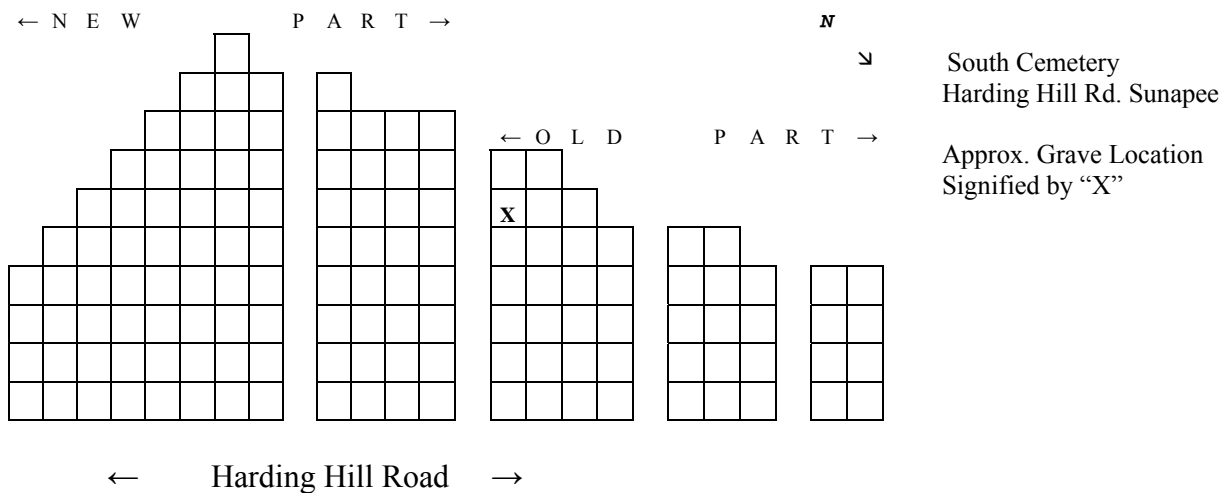
BACK

<p>Francina L. Whitaker Wife of Ira S. Hurd Died Sept. 9, 1907 Age 42 years</p>	
---	--

Additional Information

Source(s)

--



**WHITAKER, Gilman**



Owner of Record:	Unknown
Lot Number:	Unknown
Grave Marker(s):	Headstone
Other Marker(s):	Foot markers: mother; father; Myra; Louisa; Harvey

FRONT

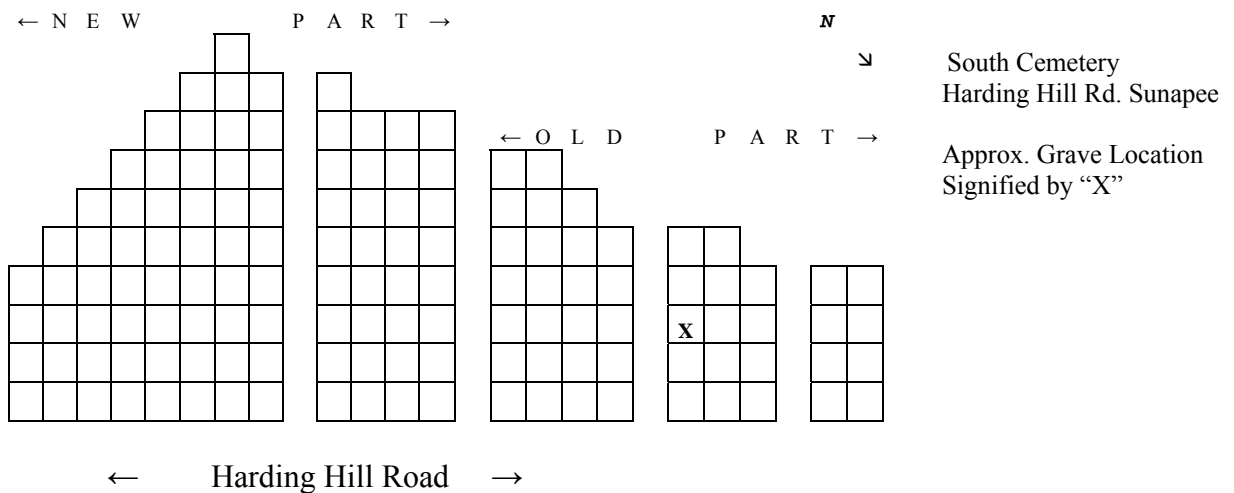
[west side]  
 Gilman Whitaker  
 1819 – 1893  
 His wife  
 Mary A. Dudley  
 1824 – 1896  
 Daughter  
 Myra J. Whitaker  
 1858 – 1883  
 Harvey H. Messer  
 1851 – 1937  
 His wife  
 Louisa C. Whitaker  
 1856 – 1941

BACK

WHITAKER  
MESSER

### Additional Information

Source(s)



**WHITAKER, Louisa C.**



Unknown

Unknown

Headstone

---

Foot markers: mother; father;  
Myra; Louisa; Harvey

---

---

Myra; Louisa; Harvey

BACK

WHITAKER  
MESSER

WHITAKER  
MESSER

WHITAKER  
MESSER

WHITAKER  
MESSER

WHITAKER  
MESSER

WHITAKER  
MESSER

WHITAKER  
MESSER

WHITAKER  
MESSER

WHITAKER  
MESSER

WHITAKER  
MESSER

WHITAKER  
MESSER

WHITAKER  
MESSER

WHITAKER  
MESSER

WHITAKER  
MESSER

Source(s)

P A R T →

$$N$$


South Cemetery  
Harding Hill Rd. Sunapee

← O L D

P A R T →

Approx. Grave Location  
Signified by "X"

**X**



## Harding Hill Road



**WHITAKER, Mary A.**



Owner of Record:	Unknown
Lot Number:	Unknown
Grave Marker(s):	Headstone
Other Marker(s):	Foot markers: mother; father; Myra; Louisa; Harvey

FRONT

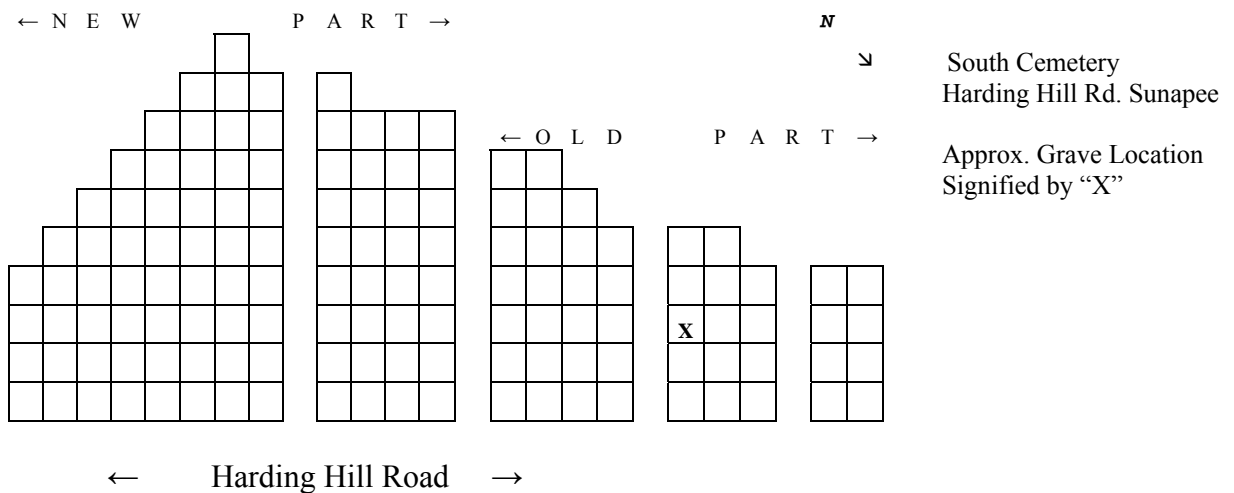
[west side]  
 Gilman Whitaker  
 1819 – 1893  
 His wife  
 Mary A. Dudley  
 1824 – 1896  
 Daughter  
 Myra J. Whitaker  
 1858 – 1883  
 Harvey H. Messer  
 1851 – 1937  
 His wife  
 Louisa C. Whitaker  
 1856 – 1941

BACK

WHITAKER  
MESSER

### Additional Information

Source(s)



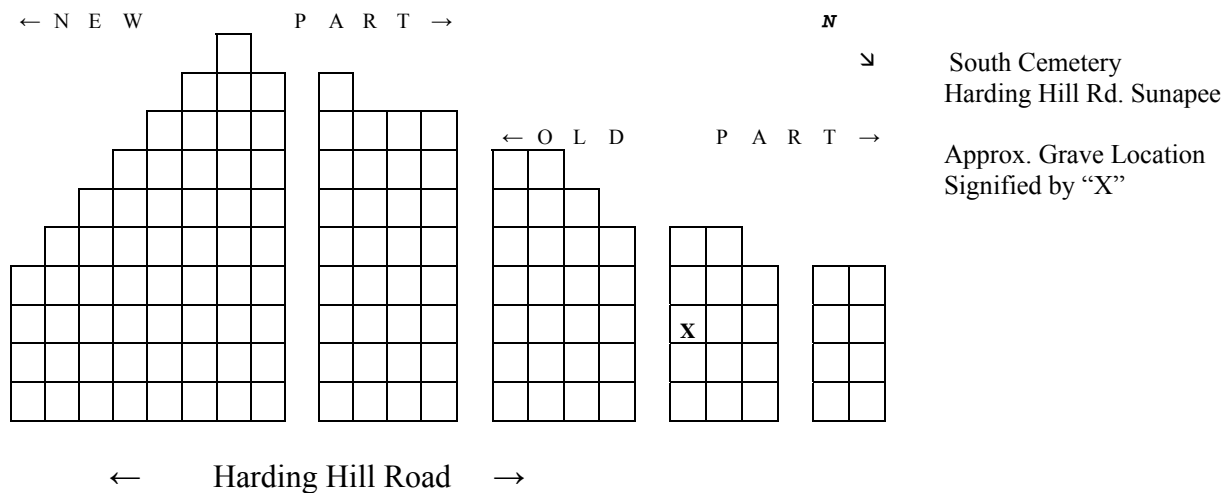
WHITAKER, Myra J.



Owner of Record:	Unknown
Lot Number:	Unknown
Grave Marker(s):	Headstone
Other Marker(s):	Foot markers: mother; father; Myra; Louisa; Harvey

FRONT	BACK
[west side] Gilman Whitaker 1819 – 1893 His wife Mary A. Dudley 1824 – 1896 Daughter Myra J. Whitaker 1858 – 1883 Harvey H. Messer 1851 – 1937 His wife Louisa C. Whitaker 1856 – 1941	WHITAKER MESSER

Additional Information	Source(s)



**WHITAKER, Sarah**



## Unknown

Unknown

---

---

Headstone

---

---

---

---

---

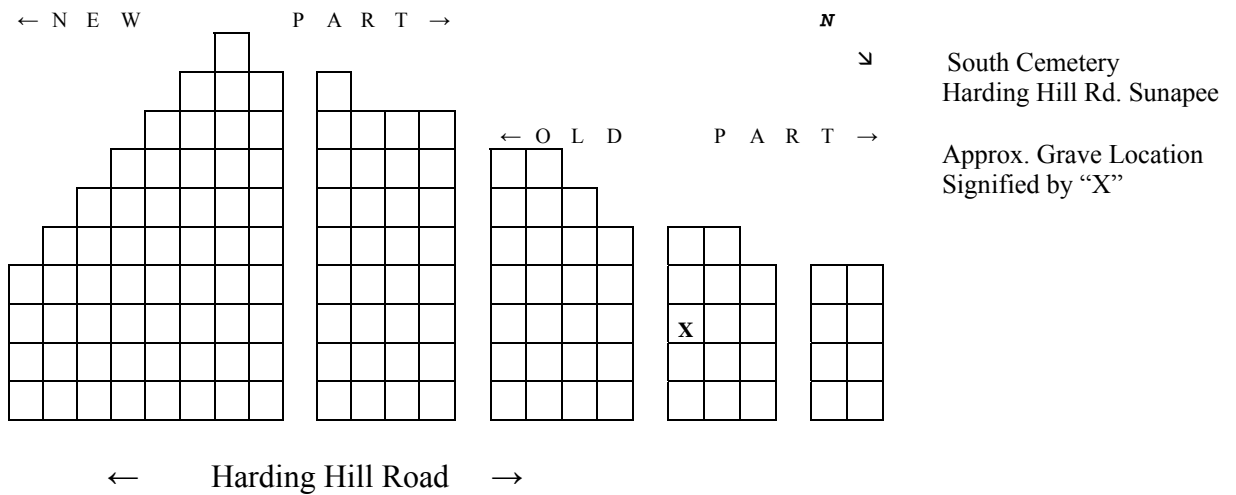
---

---

BACK

Caleb Whitaker  
1784 – 1860  
Sarah Curtis  
His wife  
1783 - 1870

Source(s)





# **WRIGHT, Mary H.**



Owner of Record:

Lot Number:

Grave Marker(s):

Other Marker(s):

41 grave #3

Memorial

FRONT

BACK

WRIGHT

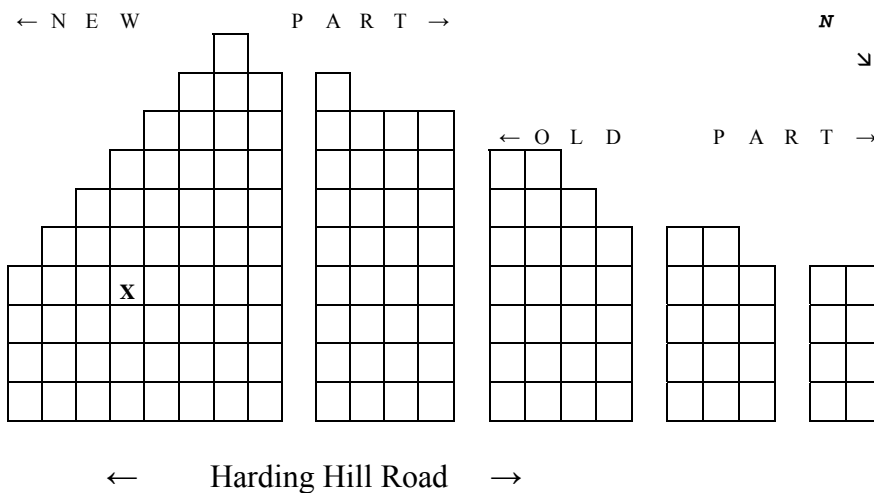
Mary Hamel  
Sept. 19, 1919  
Oct. 6, 1999

Additional Information

Source(s)

Lot 41, grave #3, Mary Wright

Sunapee cemetery records, South cemetery chart



**YOUNG, Abbie J.**



Owner of Record:	Mrs. Nathan Young
Lot Number:	77
Grave Marker(s):	Headstone
Other Marker(s):	G.A.R. Flag holder

FRONT

BACK

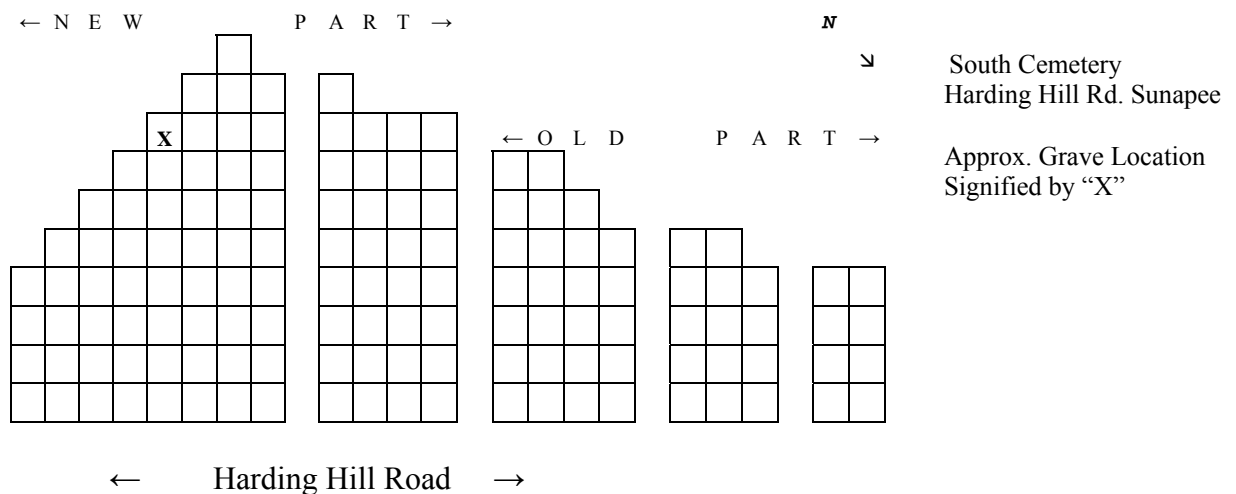
Abbie J. Young  
Died  
Jan. 22, 1923  
Age 72 years 6 months 18 days

### Additional Information

Source(s)

Lot 77, \$5, issued to Mrs. Nathan Young, 18 March 1913  
Lot 77 Nathan Young

Sunapee cemetery records, Deed book 1, cert #1  
Sunapee cemetery records, South cemetery chart



# YOUNG, Charles S.



Owner of Record: Charles S. Young  
 Lot Number: 26, 10x24  
 Grave Marker(s): Memorial  
 Other Marker(s):

FRONT

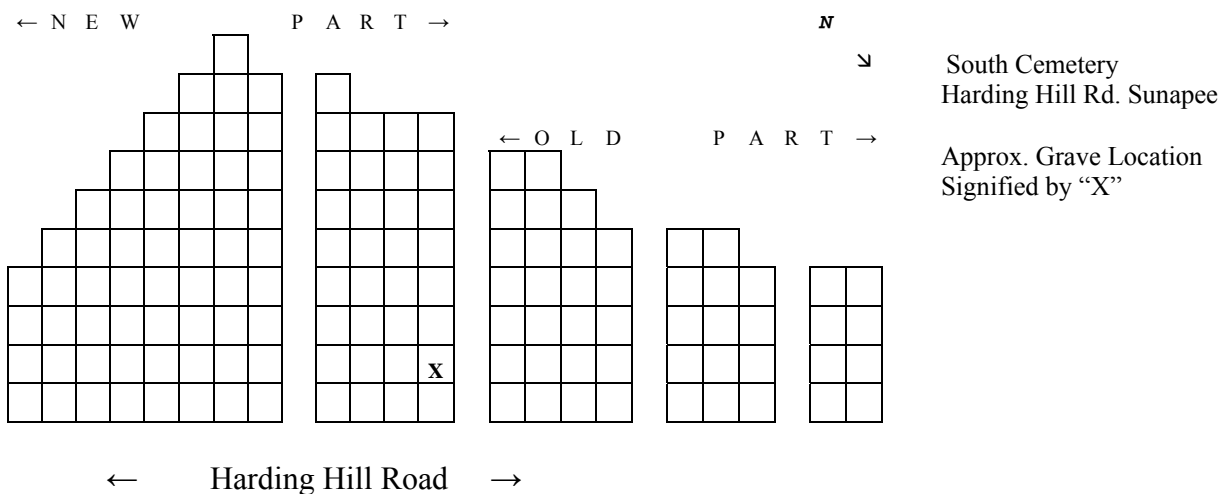
BACK

<p>Charles S. Young          Apr. 9, 1854 – Apr. 25, 1939          Flora L. Colby          His wife          Oct. 7, 1861 – Mar. 16, 1924</p>	
---	--

Additional Information

Source(s)

<p>“YOUNG”          Lot 26, price \$15, issued to Charles S. Young 19 June 1924          Lot 26, Charles S. Young</p>	<p>At base of marker          Sunapee cemetery records, Deed book 1, cert 15          Sunapee cemetery records, South cemetery chart</p>
---	--



# YOUNG, Flora L.



Owner of Record: Charles S. Young  
 Lot Number: 26, 10x24  
 Grave Marker(s): Memorial  
 Other Marker(s):

FRONT

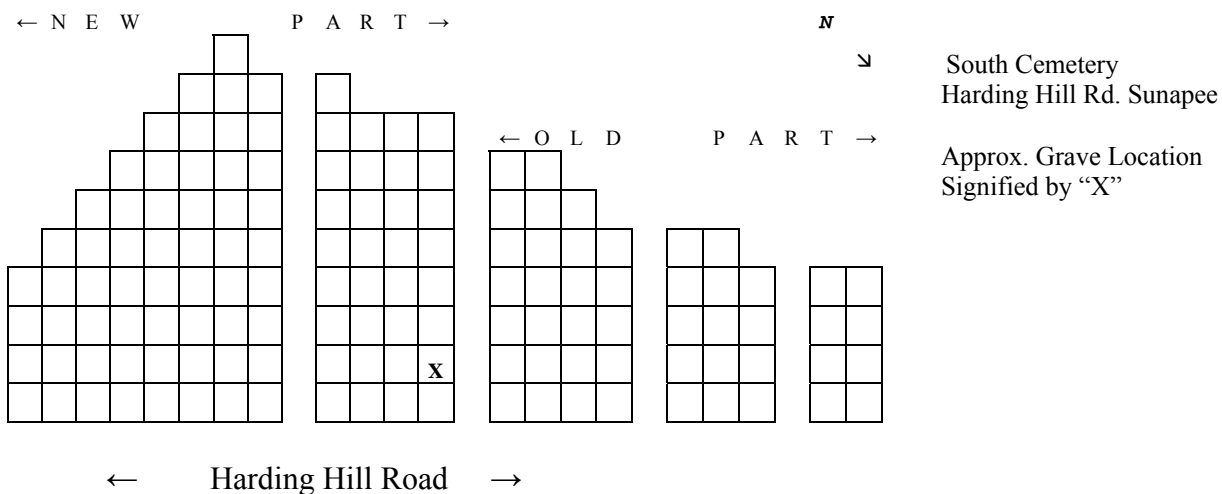
BACK

<p>Charles S. Young          Apr. 9, 1854 – Apr. 25, 1939          Flora L. Colby          His wife          Oct. 7, 1861 – Mar. 16, 1924</p>	
---	--

Additional Information

Source(s)

<p>“YOUNG”          Lot 26, price \$15, issued to Charles S. Young 19 June 1924          Lot 26, Charles S. Young</p>	<p>At base of marker          Sunapee cemetery records, Deed book 1, cert 15          Sunapee cemetery records, South cemetery chart</p>
---	--



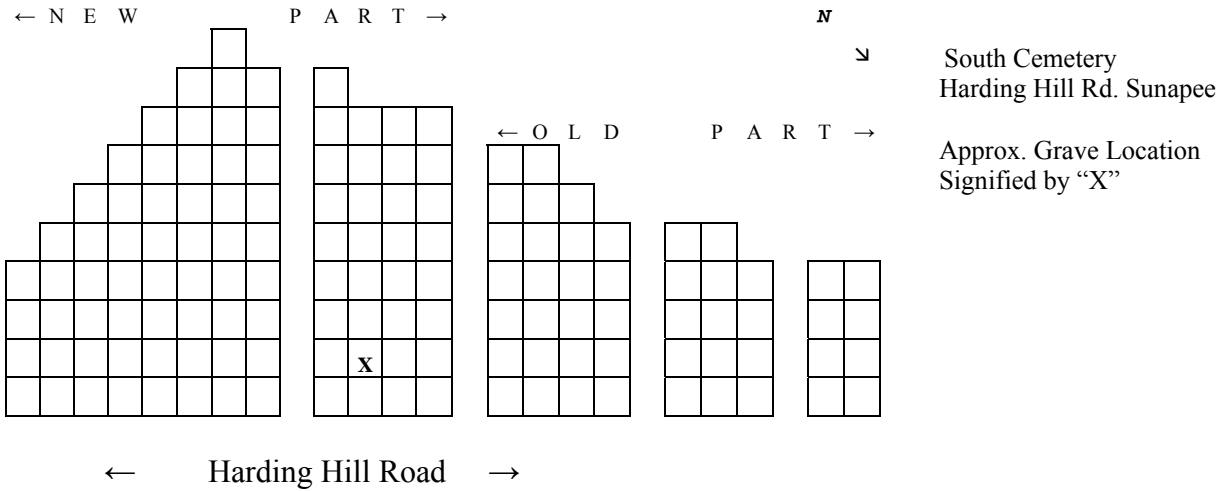
YOUNG, Hazel E.



Owner of Record:	Leighton or Hazel Russell
Lot Number:	24 graves 3&4
Grave Marker(s):	Flat
Other Marker(s):	Flat marker (1)

FRONT	BACK
Leighton J. Russell 1891 - 1977	

Additional Information	Source(s)
His wife, Hazel E. Richardson, 1907 – 1995 Lot 24, \$50, issued to Leighton or Hazel Russell, graves 3&4 Lot 24, Hazel E. Young, cremation, 7/4/95, grave #3 Leighton Russell, 7/23/77	Flat marker Sunapee cemetery records, Deed book 3, cert 209 Sunapee cemetery records, South cemetery chart



# YOUNG, Nathan P.



Owner of Record: Mrs. Nathan Young  
 Lot Number: 77  
 Grave Marker(s): Headstone  
 Other Marker(s): G.A.R. Flag holder

FRONT

BACK

Nathan P. Young  
 Died  
 Mar. 15 1913  
 Age 81 years 23 days

Additional Information

Source(s)

Lot 77, \$5, issued to Mrs. Nathan Young, 18 March 1913  
 Lot 77 Nathan Young

Sunapee cemetery records, Deed book 1, cert #1  
 Sunapee cemetery records, South cemetery chart

