

EASTMAN CEMETERY
East "Old" Division

Old Section

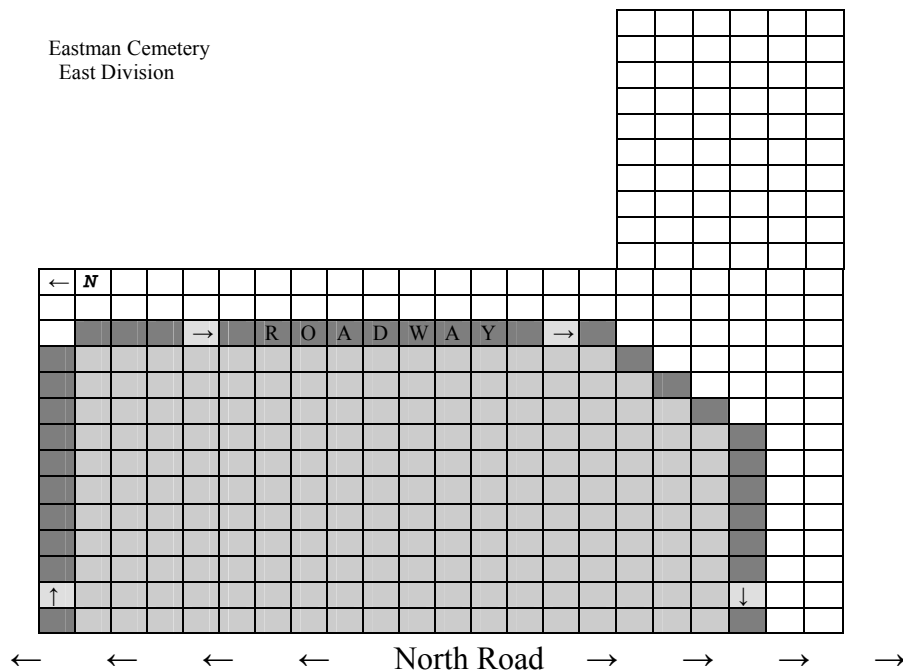
Introductory Notes

WHO: This grouping covers those individuals (last names T thru Z) whose names are recorded, from grave markers, prior transcription efforts or town records, as being buried in the old section of the Old Eastman Cemetery in Sunapee.

- Information is presented alphabetically, by last name, and entries include both married and maiden names, if known.

WHAT: Each entry includes a picture, cemetery chart, inscriptions for all known marker types (memorial, locational, corner, etc), and any additional information available from town or gravesite records.

WHERE: Entries are provided for current markers in the shaded section shown.



WHEN: Information is current as of 31 July 2006.

WHY: This work is presented to the town of Sunapee, NH for the benefit of genealogists and others seeking detailed information regarding Sunapee burials at this location.

NOTE: Markers and locational information for the following 17 names, available to and recorded by Ethel Norris during her transcription effort around 1916, are no longer available. As a result, entries for these individuals are **not** included in this grouping. Researchers are urged to review the transcription information recorded by both Ethel Norris (ca. 1916, with additional genealogical information for many families) and Joseph Hill (1989) also available at the Abbott Library, Sunapee.

- Betsey, wife of Daniel Batchelder, formerly wife of Nathan Rogers, died Feb. 23, 1867, age 71 years.
- Mary, wife of Theo Clough, died August 21, 1815, age 20 years, 8 months.
- Grace M. Davis, died Dec. 3, 1877, age 5 years, 7 months.
- Mary, wife of Isaac Eastman, died Feb. 11, 1874, age 87.
- Caleb [Em]erson, son of [R]obert and [?] Emerson, died March 20, 1819, age 7 months, 15 days.
- Anna Young, wife of Edwin C. Fisher, born Nov. 30, 1852, died Dec. 12, 1895.
- Isaac E. Hutchins, died Feb. 26, 1849, age 55 years.
- Lucinda Floyd, his wife, died Feb. 17, 1868, age 76 years.
- James Hutchins, died Feb. 9, 1852, age 26 years.
- Isa L., daughter of Asa D. and Hattie Marshall, died Dec. 30, 1875, age 5 years.
- Mary Perkins (daughter of Enoch) died Feb. 23, 1822, age 15 years, 4 months, 8 days.

- David Perkins (son of Enoch) died Oct. 3, 1813, age 20 months, 5 days.
- Enoch Perkins (son of Enoch) died Feb. 4, 1822, age 1 year, 7 months, 23 days.
- Mrs. Mehitable Putnam, relict of the late Jacob Putnam, died Jan. 2, 1837, age 85 years.
- James Rand died May 5, 1833, age 3 years, 8 months.
- Elbridge G. Sargent, son of Moses & Betsey, died Nov. 21, 1829, age 11 years, 7 months.
- William Trow died Mar. 22, 1875, age 81.

Karl R. Jonas
Sunapee, NH
31 July, 2006

THOMPSON, Sarah



Owner of Record:	Unknown
Lot Number:	Unknown
Grave Marker(s):	Monument
Other Marker(s):	Locational (4) foot: Father; Mother; Emma L. Young 1857 - 1935; Elvira Young Stocker 1849 - 1928

FRONT

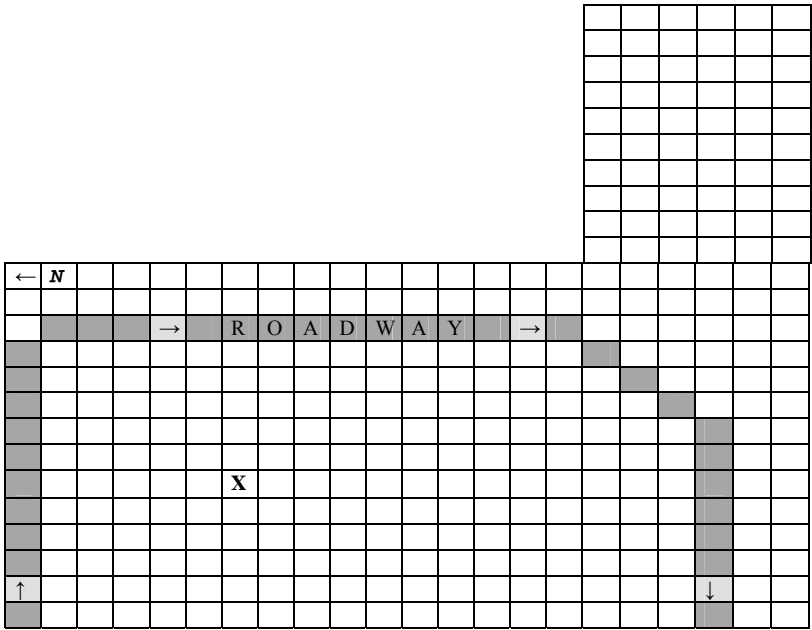
BACK

Rev. John Young July 28, 1816 Sept. 29, 1905 Sarah Thompson His wife Feb. 26, 1819 Dec. 13, 1909	
--	--

Additional Information

Source(s)


YOUNG	Appears beneath dates on marker
-------	---------------------------------



Eastman Cemetery,
North Road, Sunapee
Old (East) Section

Approximate Grave Location
Signified by “X”

THORNTON, Charles E.



Owner of Record: Charles Thornton
 Lot Number: 4
 Grave Marker(s): Memorial
 Other Marker(s): Locational (2) flat: CET MLT
 Corner (3) 4x4 inch plain
 Placed in all but NE corner

FRONT

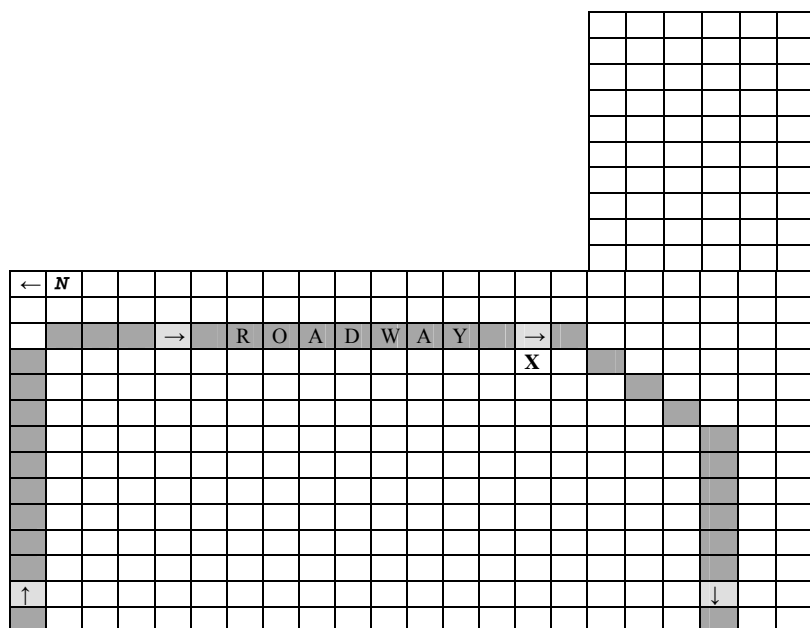
BACK

<p>Charles E. Thornton Oct 20 1850 Apr 13 1920 Millie L. Philbrick Thornton Oct 12 1849 Nov 15 1918</p>	
--	--

Additional Information

Source(s)


<p>Lot priced at \$13.00. Lot acquired Nov. 20, 1918 THIORNTON</p>	<p>Sunapee Cemetery Deed Records, Book 1, pg.9 Letters are above names on marker</p>
---	---



Eastman Cemetery,
 North Road, Sunapee
 Old (East) Section

Approximate Grave Location
 Signified by "X"

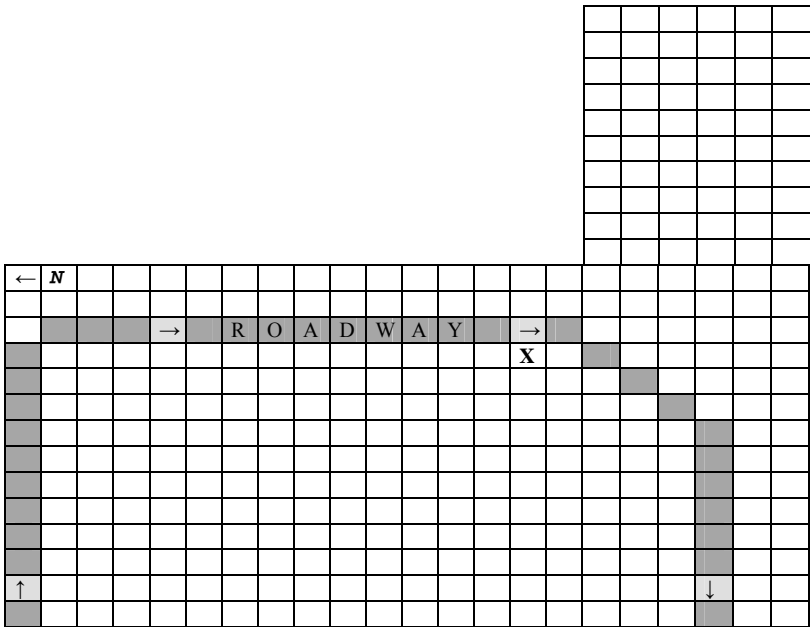
THORNTON, Millie L.



Owner of Record:	Charles Thornton
Lot Number:	4
Grave Marker(s):	Memorial
Other Marker(s):	Locational (2) flat: CET MLT
	Corner (3) 4x4 inch plain
	Placed in all but NE corner

FRONT	BACK
<div>Charles E. Thornton Oct 20 1850 Apr 13 1920 Millie L. Philbrick Thornton Oct 12 1849 Nov 15 1918</div>	

Additional Information	Source(s)
<div>Lot priced at \$13.00. Lot acquired Nov. 20, 1918 THIORNTON</div>	<div>Sunapee Cemetery Deed Records, Book 1, pg.9 Letters are above names on marker</div>



Eastman Cemetery,
North Road, Sunapee
Old (East) Section

Approximate Grave Location
Signified by “X”

TROW, Elbra



Owner of Record: Unknown
 Lot Number: Unknown
 Grave Marker(s): Pillow type
 Other Marker(s): None

FRONT

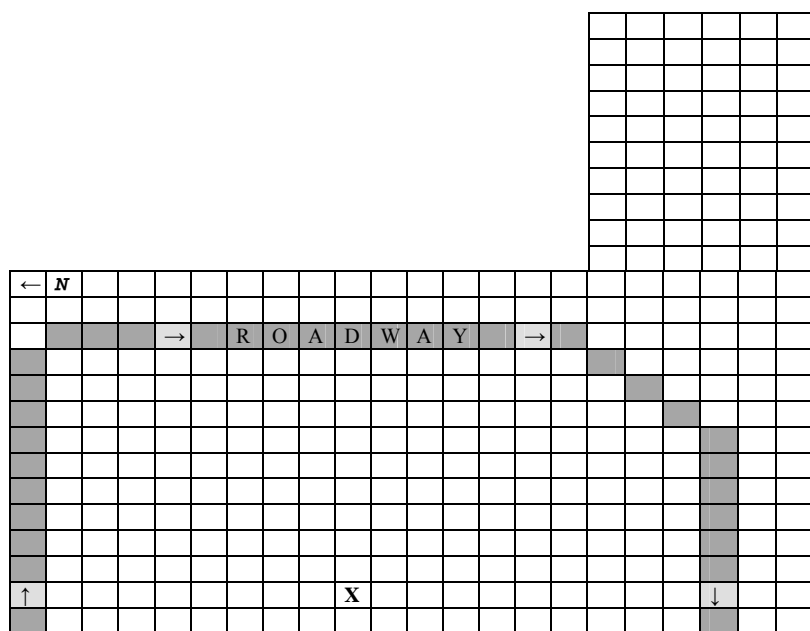
BACK

RANDALL William E. 1889 - 1973 Elbra Trow 1896 - 1992	
---	--

Additional Information

Source(s)

--



Eastman Cemetery,
 North Road, Sunapee
 Old (East) Section

Approximate Grave Location
 Signified by "X"

TROW, Elisabeth



Owner of Record:

Unknown

Lot Number:

Unknown

Grave Marker(s):

Memorial

Other Marker(s):

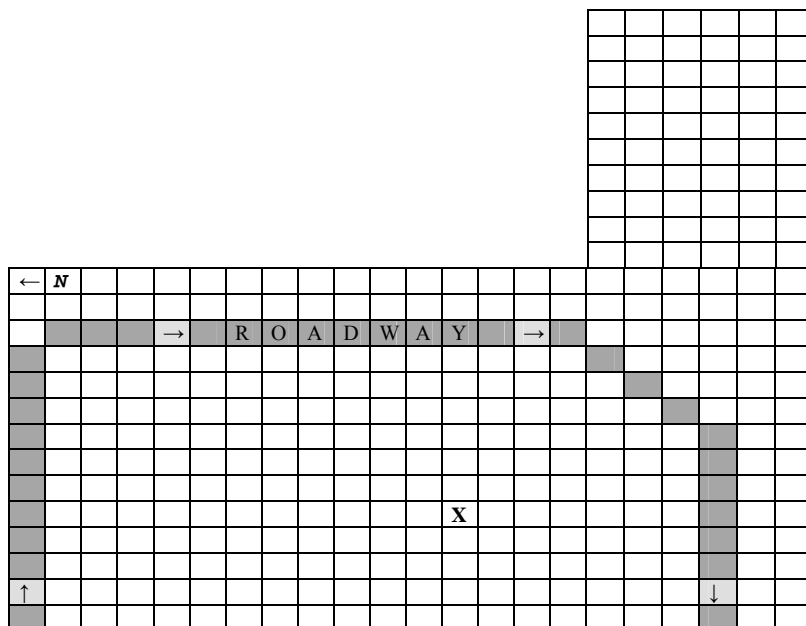
FRONT

BACK

Elisabeth Trow
Wife of
Abram Davis
Died
Jan. 15, 1888
Age 76 yrs. 7 mos..

Additional Information

Source(s)



Eastman Cemetery,
North Road, Sunapee
Old (East) Section

Approximate Grave Location
Signified by "X"

TROW, Eliza A.



Owner of Record: Unknown
 Lot Number: Unknown
 Grave Marker(s): Monument
 Other Marker(s): Locational (3) flat: Eliza, Mother, Father

FRONT

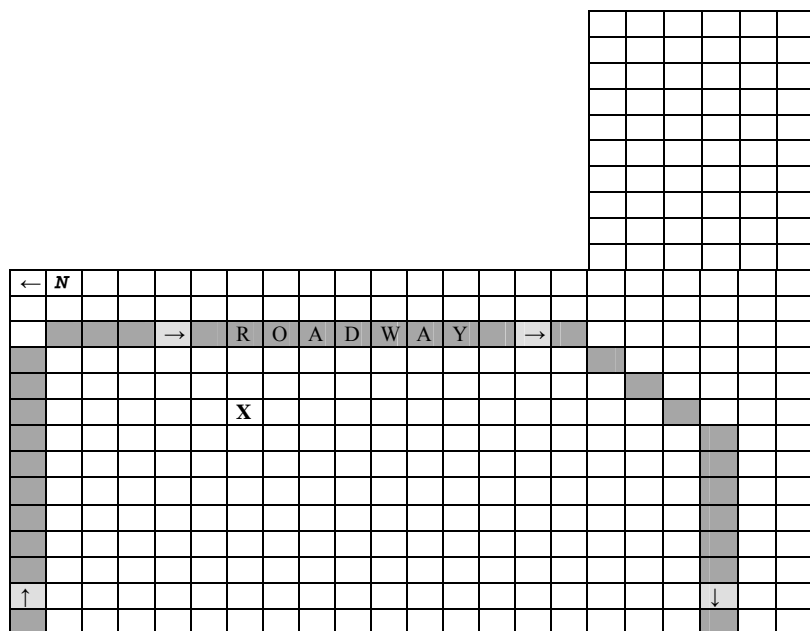
BACK

Willis W. Trow Jan. 30, 1851 Jan. 7, 1928	
---	--

Additional Information

Source(s)

Lucia A. J., wife of W. W. Trow, died Oct. 4, 1895, aged 50 yrs. 6 mos. 23 days	South side of monument
Eliza A. Tucker, wife of Willis W. Trow, 1857 - 1934	North side of monument



Eastman Cemetery,
 North Road, Sunapee
 Old (East) Section

Approximate Grave Location
 Signified by "X"

TROW, Elvina A.



Owner of Record: Unknown
 Lot Number: Unknown
 Grave Marker(s): Headstone
 Other Marker(s): None

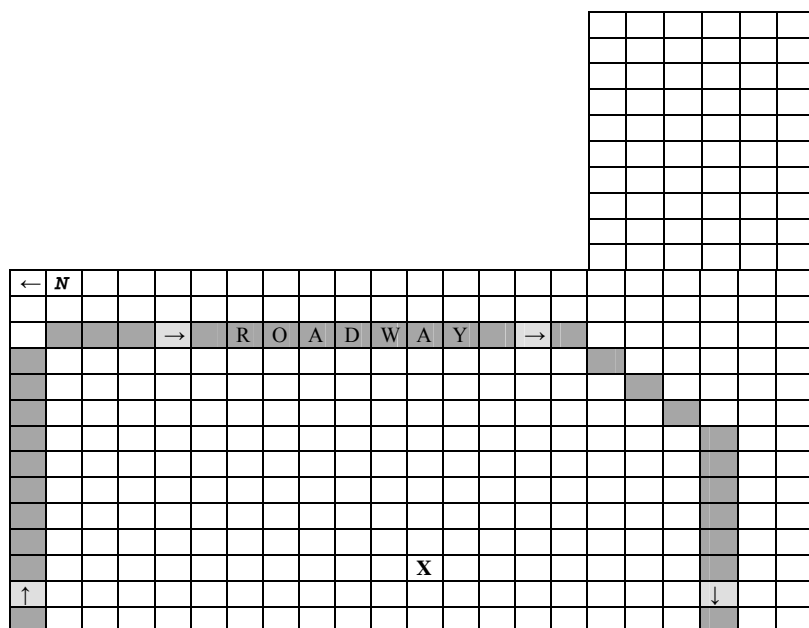
FRONT

BACK

Elvina A.
 Daut. of
 J. W. & R. A. Trow
 Died
 March 20, 1851
 Age 1 yr 5 mos. 10 days

Additional Information

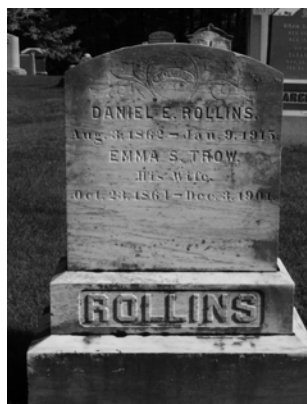
Source(s)



Eastman Cemetery,
 North Road, Sunapee
 Old (East) Section

Approximate Grave Location
 Signified by "X"

TROW, Emma S.



Owner of Record: Unknown
 Lot Number: Unknown
 Grave Marker(s): Memorial
 Other Marker(s): Locational (2) foot: Father,
Mother

FRONT

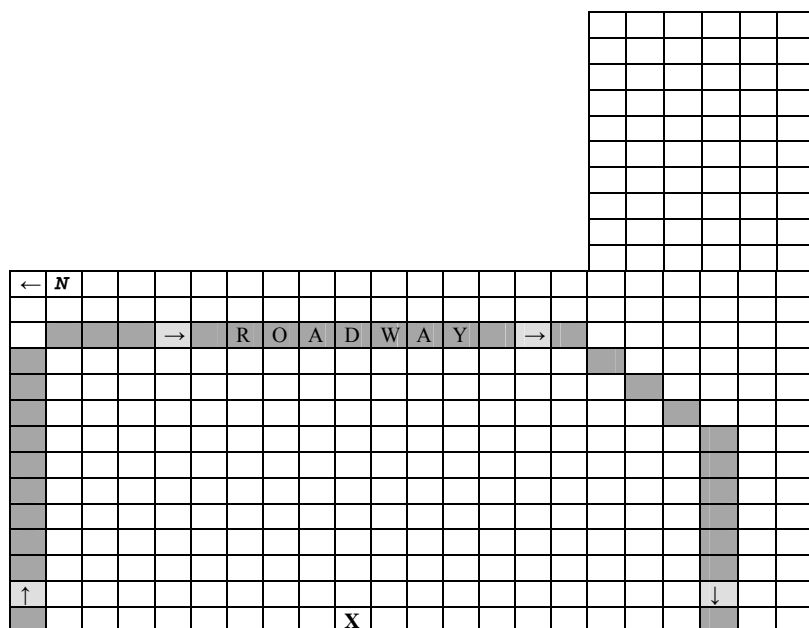
BACK

<p>Daniel E. Rollins Aug. 3, 1862 – Jan. 9, 1915 Emma S. Trow His Wife Oct. 23, 1864 – Dec. 3, 1901</p>	
---	--

Additional Information

Source(s)

<p>ROLLINS Odd Fellows symbol (F. L. T.)</p>	<p>Letters at base of marker Letters above names near top of marker</p>
---	--



Eastman Cemetery,
 North Road, Sunapee
 Old (East) Section

Approximate Grave Location
 Signified by "X"

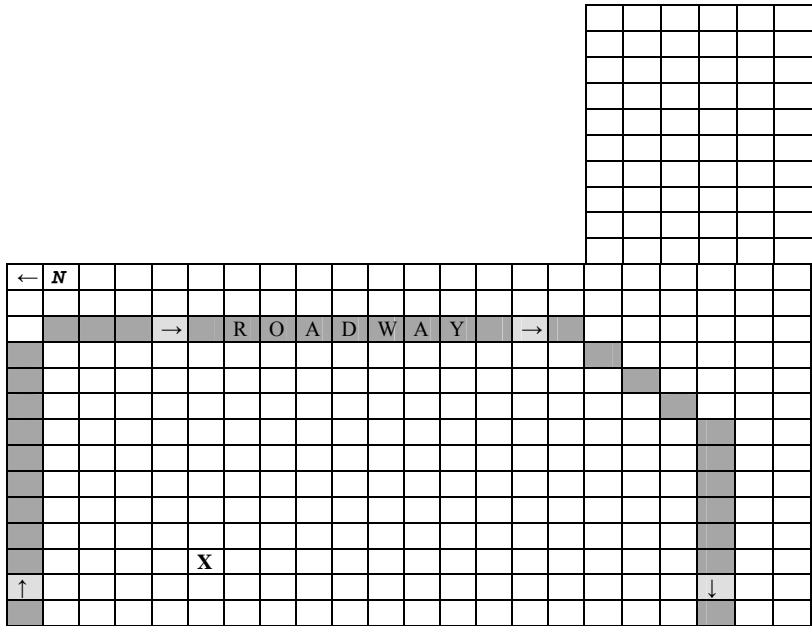
TROW, Enoch P.



Owner of Record:	Unknown
Lot Number:	Unknown
Grave Marker(s):	Memorial
Other Marker(s):	

FRONT	BACK
Enoch P. Trow Died Sept. 24, 1889 Age 62 yrs. 6 mos.	

Additional Information	Source(s)
Husband	Written on top of marker



Eastman Cemetery,
North Road, Sunapee
Old (East) Section

Approximate Grave Location
Signified by “X”

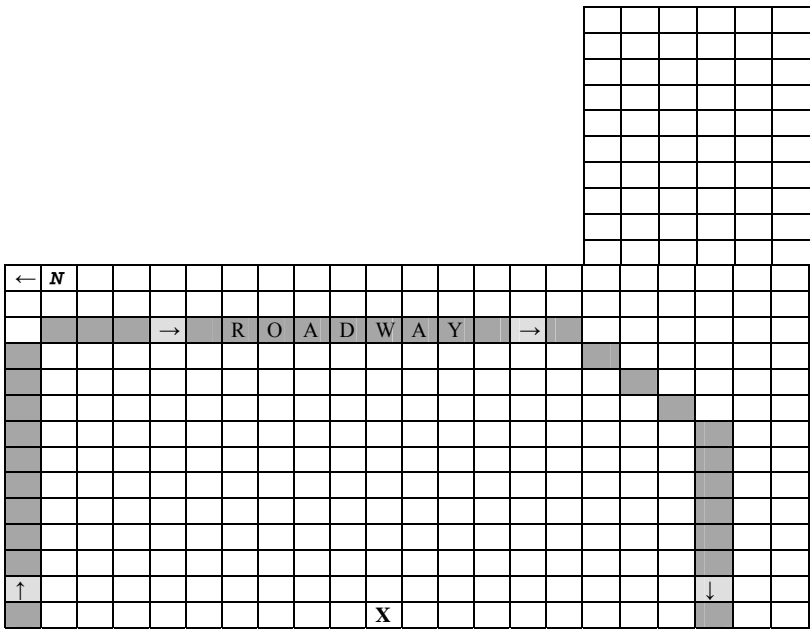
TROW, Frank J.



Owner of Record:	Unknown
Lot Number:	Unknown
Grave Marker(s):	Memorial
Other Marker(s):	None

FRONT	BACK
Frank J. Trow 1866 - 1924 Lora M. Abbott His Wife 1869 - 1956	

Additional Information	Source(s)
TROW	Letters at base of marker



Eastman Cemetery,
North Road, Sunapee
Old (East) Section

Approximate Grave Location
Signified by “X”

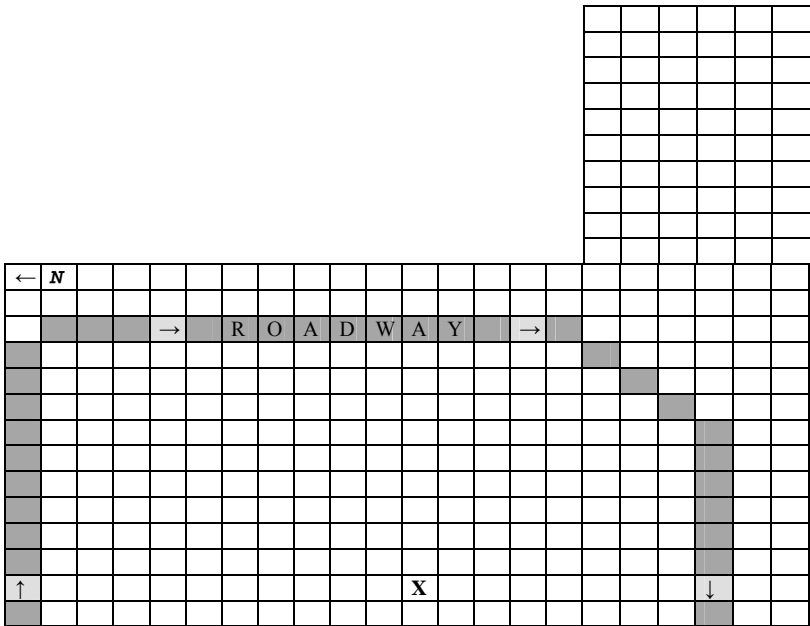
TROW, Franklin P.



Owner of Record:	Unknown
Lot Number:	Unknown
Grave Marker(s):	Headstone
Other Marker(s):	None

FRONT	BACK
Franklin P. Son of Josiah & Sarah Trow Died May 26, 1859 Age 7 yrs. 8 mos. 10 days	

Additional Information	Source(s)
... trust in the ...? [illegible]	Verse near top of marker



Eastman Cemetery,
North Road, Sunapee
Old (East) Section

Approximate Grave Location
Signified by “X”

TROW, Harlan A.



Owner of Record: Unknown
 Lot Number: Unknown
 Grave Marker(s): Slant marker
 Other Marker(s): Corner (4): 4x4 inch plain

FRONT

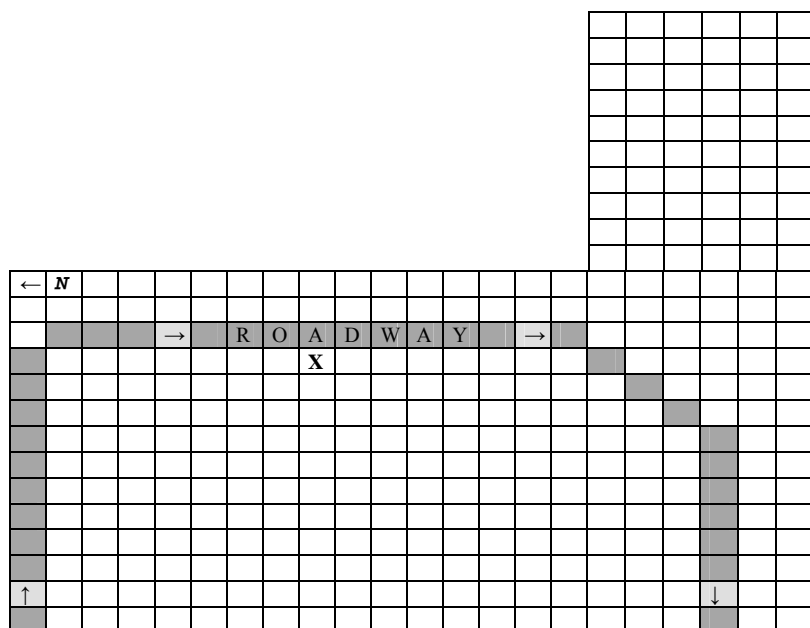
BACK

Harlan A. Trow 1879 – 1965 His wife Melanie E. Felch 1888 - 1960	Daughter Mary J. Trow 1915 - 1972
--	---

Additional Information

Source(s)

--



Eastman Cemetery,
 North Road, Sunapee
 Old (East) Section

Approximate Grave Location
 Signified by “X”

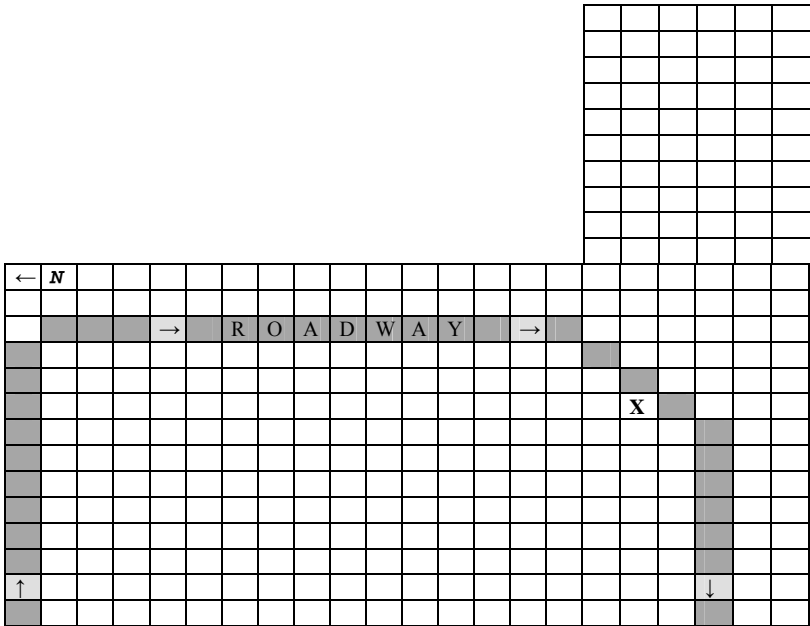
TROW, Hepzibah



Owner of Record:	Unknown
Lot Number:	Unknown
Grave Marker(s):	Headstone
Other Marker(s):	

FRONT	BACK
Hepzibah Wife of William Trow Died Sept. 27, 1847 Aged 50	

Additional Information	Source(s)



Eastman Cemetery,
North Road, Sunapee
Old (East) Section

Approximate Grave Location
Signified by “X”

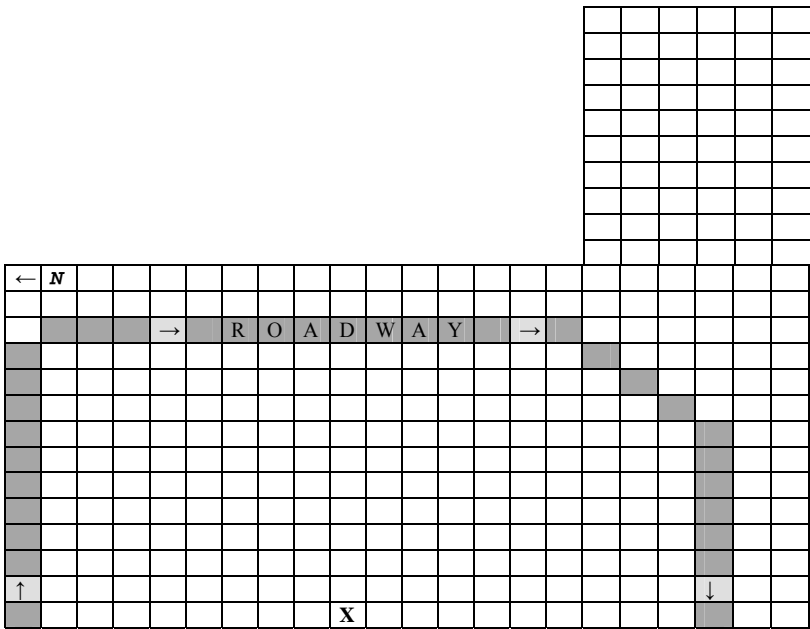
TROW, James F.



Owner of Record:	Unknown
Lot Number:	Unknown
Grave Marker(s):	Memorial
Other Marker(s):	None

FRONT	BACK
James F. Trow 1841 - 1919 Mary A. Bean His Wife 1835 - 1881	

Additional Information	Source(s)
TROW	Letters at base of marker



Eastman Cemetery,
North Road, Sunapee
Old (East) Section

Approximate Grave Location
Signified by “X”

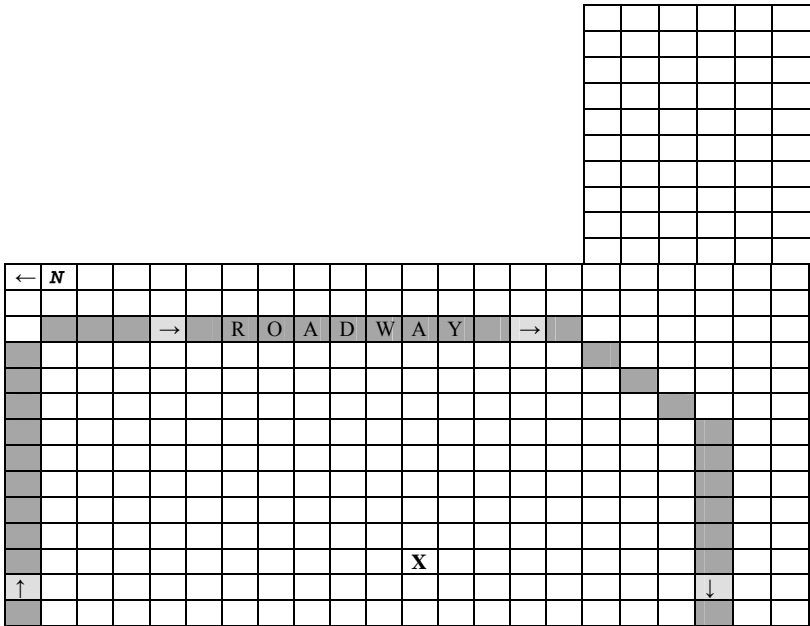
TROW, James W.



Owner of Record:	Unknown
Lot Number:	Unknown
Grave Marker(s):	Headstone
Other Marker(s):	None

FRONT	BACK
James W. Trow. Died May 14, 1875 Age 50	


Additional Information	Source(s)



Eastman Cemetery,
North Road, Sunapee
Old (East) Section

Approximate Grave Location
Signified by “X”

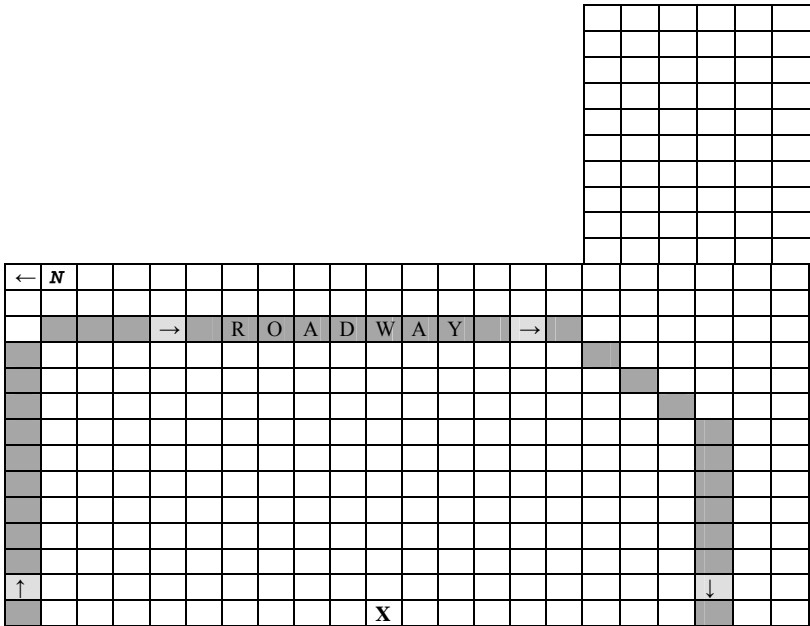
TROW, John



Owner of Record:	Unknown
Lot Number:	Unknown
Grave Marker(s):	Memorial
Other Marker(s):	None

FRONT	BACK
John Trow Died Aug. 24 1887 Aged 78 yrs.	

Additional Information	Source(s)
Husband Rest in peace dear husband Life's trials they are over Thou hast crossed the dark cold river Thou hast reached the shining shore	Top of marker Verse at base of marker



Eastman Cemetery,
North Road, Sunapee
Old (East) Section

Approximate Grave Location
Signified by “X”

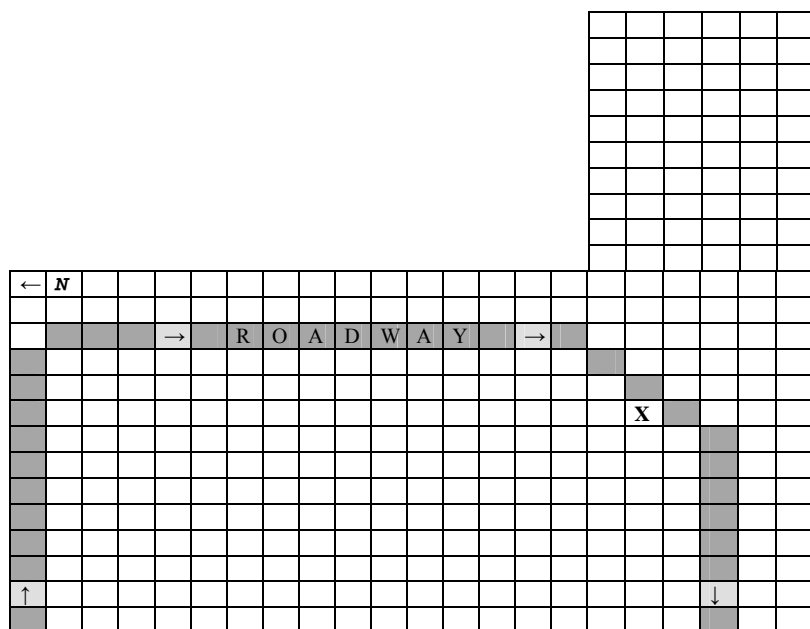
TROW, John C.



Owner of Record: Unknown
 Lot Number: Unknown
 Grave Marker(s): Headstone
 Other Marker(s): _____

FRONT	BACK
John C Son of Wm. & Hepzibeth Trow Died Oct. 1 1835 Aged 14	

Additional Information	Source(s)



Eastman Cemetery,
 North Road, Sunapee
 Old (East) Section

Approximate Grave Location
 Signified by "X"

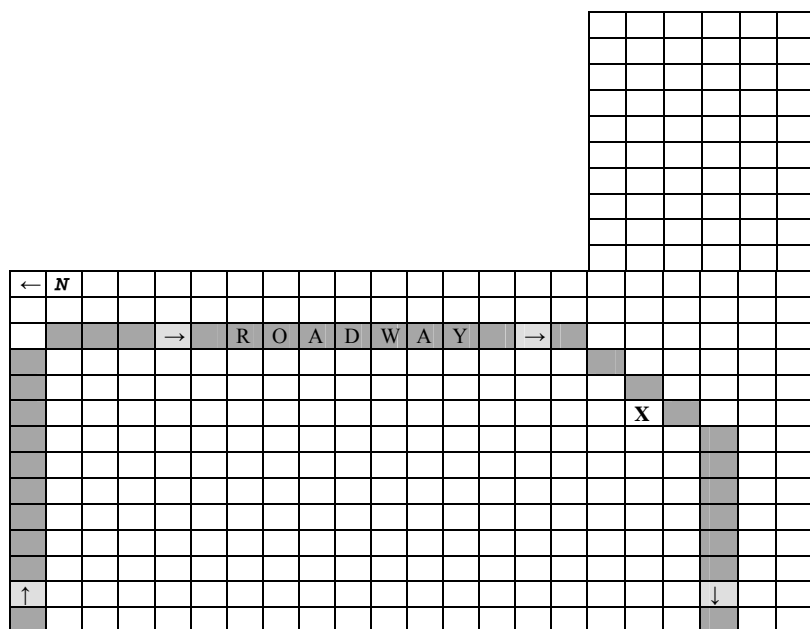
TROW, Joseph J.



Owner of Record: Unknown
 Lot Number: Unknown
 Grave Marker(s): Headstone
 Other Marker(s): _____

FRONT	BACK
Joseph J. Son of Wm. & Hepzibeth Trow Died Feb. 23, 1842 Aged 8	

Additional Information	Source(s)



Eastman Cemetery,
 North Road, Sunapee
 Old (East) Section

Approximate Grave Location
 Signified by "X"

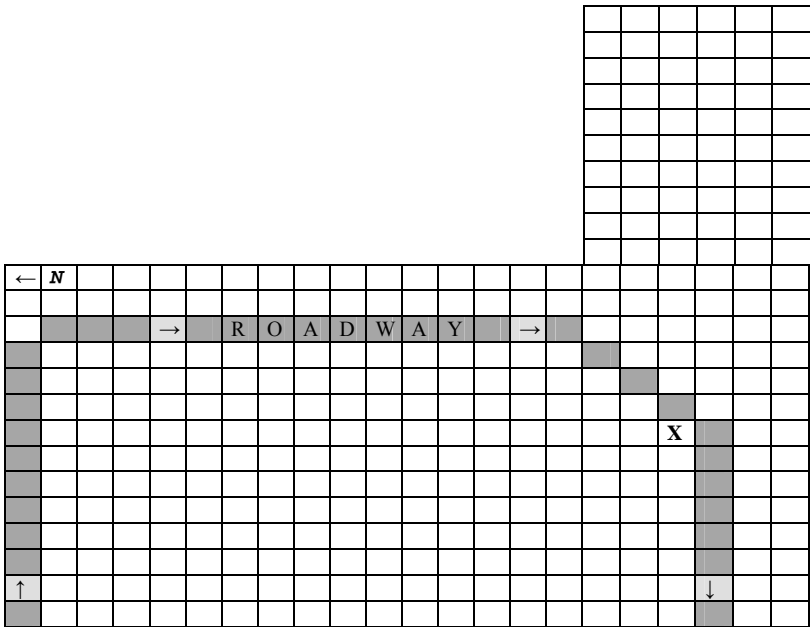
TROW, Josiah



Owner of Record:	Unknown
Lot Number:	Unknown
Grave Marker(s):	Headstone
Other Marker(s):	

FRONT	BACK
Josiah Trow Died Nov. 30, 1847 Age 74 yrs. 6 mos.	

Additional Information	Source(s)



Eastman Cemetery,
North Road, Sunapee
Old (East) Section

Approximate Grave Location
Signified by “X”

TROW, Lucia A. J.



Owner of Record:	Unknown
Lot Number:	Unknown
Grave Marker(s):	Monument
Other Marker(s):	Locational (3) flat: Eliza, Mother, Father

FRONT

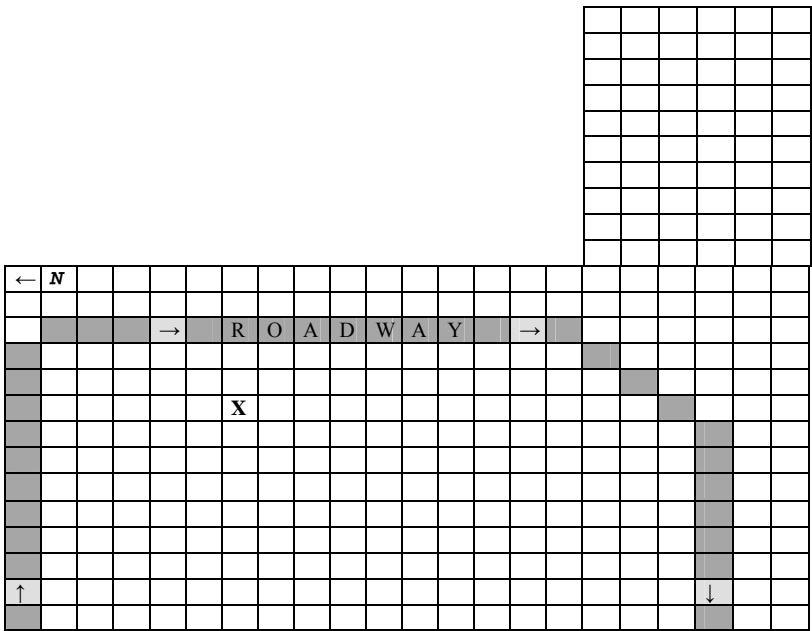
BACK

Willis W. Trow Jan. 30, 1851 Jan. 7, 1928	
---	--

Additional Information

Source(s)

Lucia A. J., wife of W. W. Trow, died Oct. 4, 1895, aged 50 yrs. 6 mos. 23 days	South side of monument
Eliza A. Tucker, wife of Willis W. Trow, 1857 - 1934	North side of monument



Eastman Cemetery,
North Road, Sunapee
Old (East) Section

Approximate Grave Location
Signified by "X"

TROW, Mary



Owner of Record: Unknown
 Lot Number: Unknown
 Grave Marker(s): Headstone
 Other Marker(s): _____

FRONT

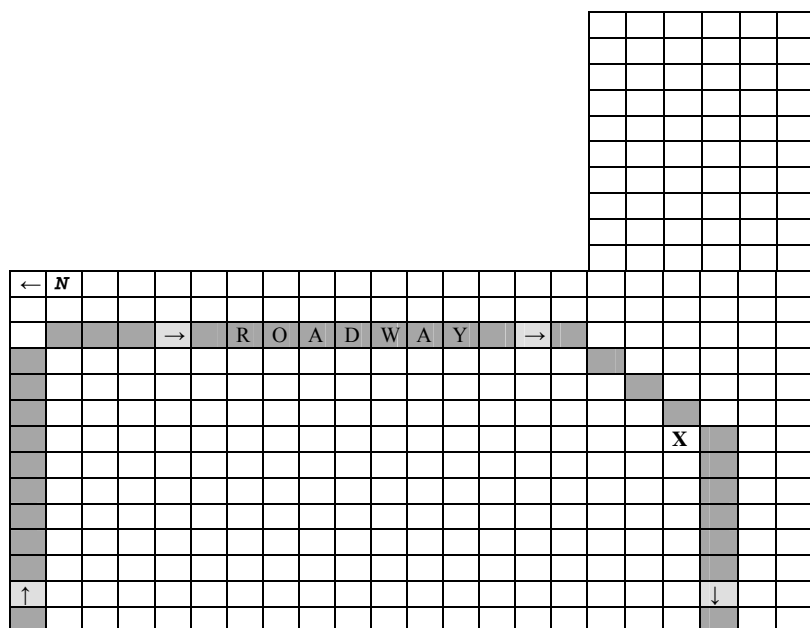
BACK

Mary Wife of Josiah Trow Died July 1, 1869 Age 92 yrs. 2 mos. 15 days	
--	--

Additional Information

Source(s)

--



Eastman Cemetery,
 North Road, Sunapee
 Old (East) Section

Approximate Grave Location
 Signified by "X"

TROW, Mary



Owner of Record: Unknown
 Lot Number: Unknown
 Grave Marker(s): Memorial
 Other Marker(s): _____

FRONT

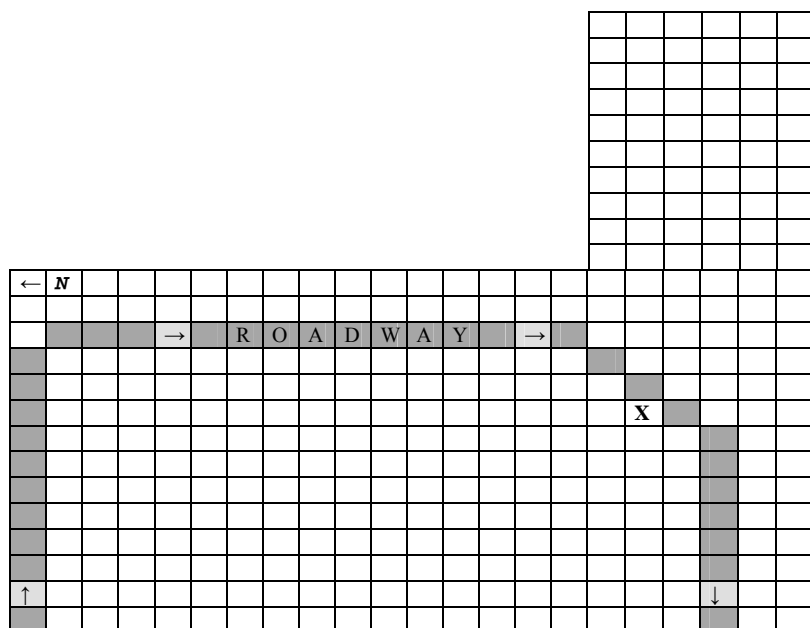
BACK

Mary Trow Wife of Capt. Francis Smith Died Jan. 28, 1855 Age 47 yrs.	
---	--

Additional Information

Source(s)

Gone before	Verse written beneath age on marker
-------------	-------------------------------------



Eastman Cemetery,
 North Road, Sunapee
 Old (East) Section

Approximate Grave Location
 Signified by "X"

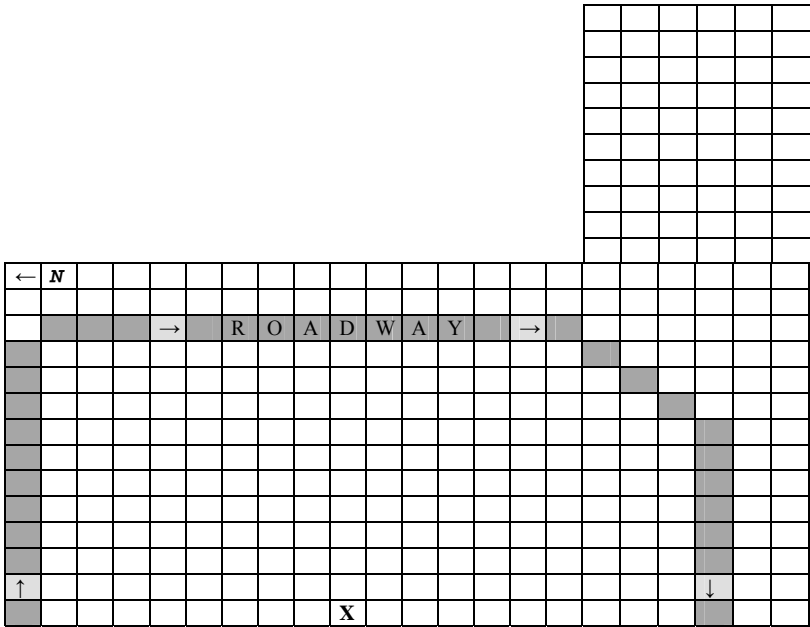
TROW, Mary A.



Owner of Record:	Unknown
Lot Number:	Unknown
Grave Marker(s):	Memorial
Other Marker(s):	None

FRONT	BACK
James F. Trow 1841 - 1919 Mary A. Bean His Wife 1835 - 1881	

Additional Information	Source(s)
TROW	Letters at base of marker



Eastman Cemetery,
North Road, Sunapee
Old (East) Section

Approximate Grave Location
Signified by “X”

TROW, Mary J.



Owner of Record: Unknown
 Lot Number: Unknown
 Grave Marker(s): Slant marker
 Other Marker(s): _____

FRONT

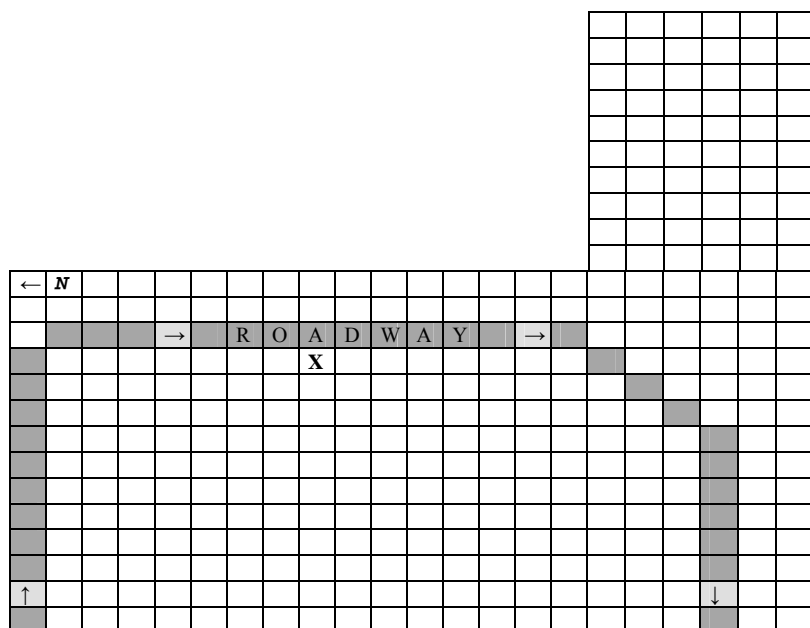
BACK

Harlan A. Trow 1879 – 1965 His wife Melanie E. Felch 1888 - 1960	Daughter Mary J. Trow 1915 - 1972
--	---

Additional Information

Source(s)

--



Eastman Cemetery,
 North Road, Sunapee
 Old (East) Section

Approximate Grave Location
 Signified by "X"

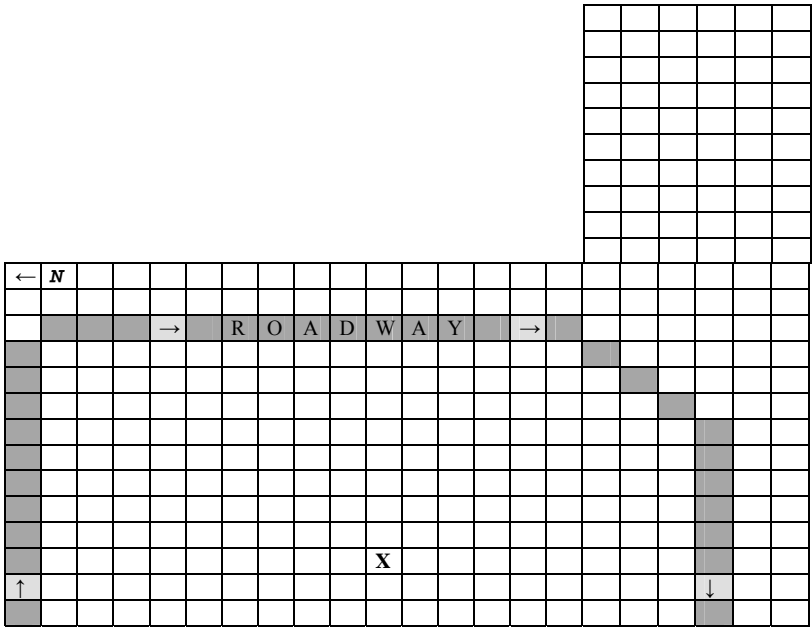
TROW, Mehetabel P.



Owner of Record:	Unknown
Lot Number:	Unknown
Grave Marker(s):	Memorial
Other Marker(s):	None

FRONT		BACK
Mother	Father	Mehetabel P. Wife of William Trow 2 nd Born June 20, 1804 Died Oct. 1, 1834
William Trow 2 nd Born Aug. 23, 1799 Died Nov. 6, 1887		

Additional Information	Source(s)



Eastman Cemetery,
North Road, Sunapee
Old (East) Section

Approximate Grave Location
Signified by “X”

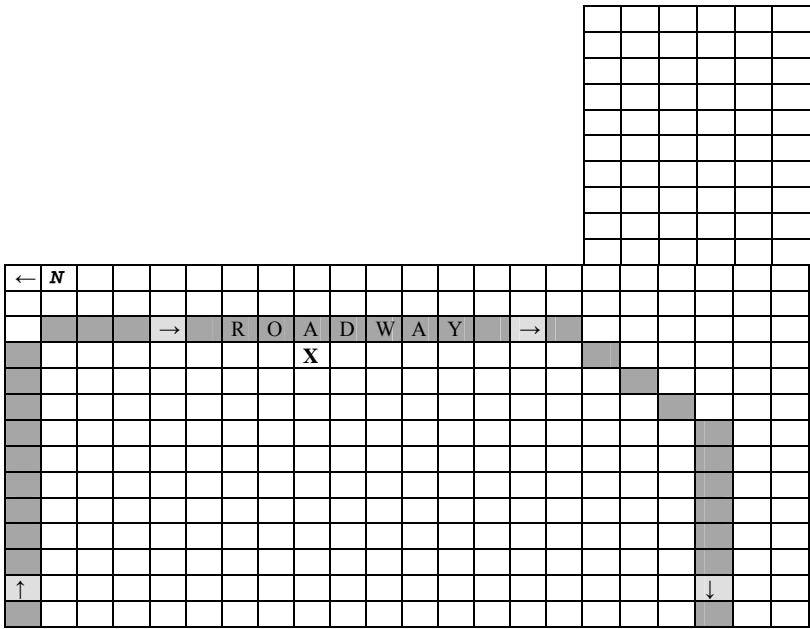
TROW, Melanie E.



Owner of Record:	Unknown
Lot Number:	Unknown
Grave Marker(s):	Slant marker
Other Marker(s):	Corner (4): 4x4 inch plain

FRONT	BACK
Harlan A. Trow 1879 – 1965 His wife Melanie E. Felch 1888 - 1960	Daughter Mary J. Trow 1915 - 1972

Additional Information	Source(s)



Eastman Cemetery,
North Road, Sunapee
Old (East) Section

Approximate Grave Location
Signified by “X”

TROW, Ruth A.



Owner of Record:	Unknown
Lot Number:	Unknown
Grave Marker(s):	Headstone
Other Marker(s):	None

FRONT

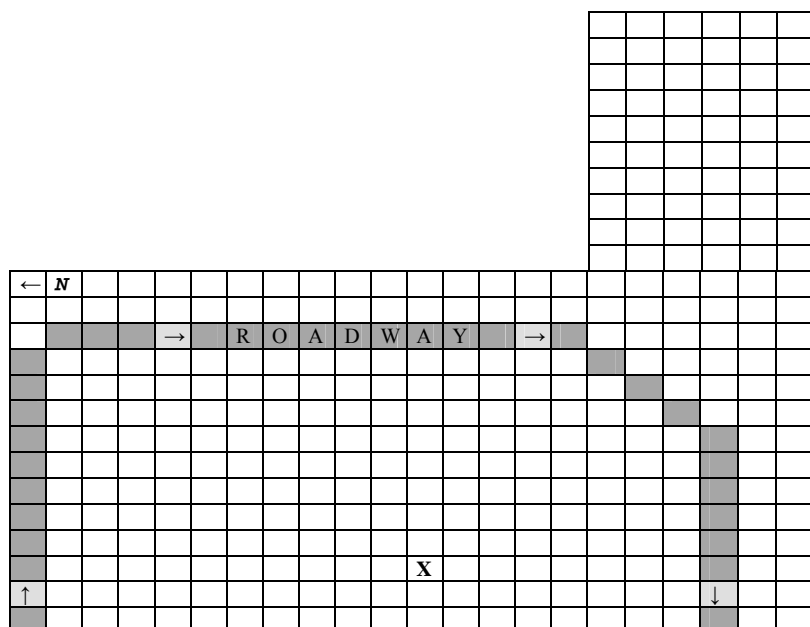
BACK

Ruth A. Wife of James W. Trow 1828 - 1901	
--	--

Additional Information

Source(s)

Gone but not forgotten	Verse below dates on marker
------------------------	-----------------------------



Eastman Cemetery,
North Road, Sunapee
Old (East) Section

Approximate Grave Location
Signified by "X"

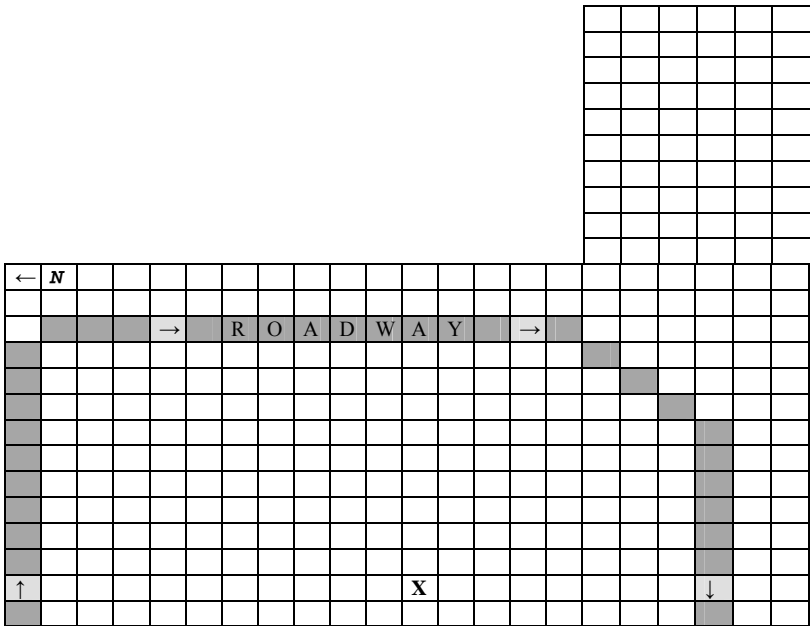
TROW, Sarah



Owner of Record:	Unknown
Lot Number:	Unknown
Grave Marker(s):	Headstone
Other Marker(s):	None

FRONT	BACK
Sarah Wife of Josiah Trow Died Dec. 16, 1887 Age 71 yrs. 3 mos.	

Additional Information	Source(s)
MOTHER	Written on top of marker



Eastman Cemetery,
North Road, Sunapee
Old (East) Section

Approximate Grave Location
Signified by “X”

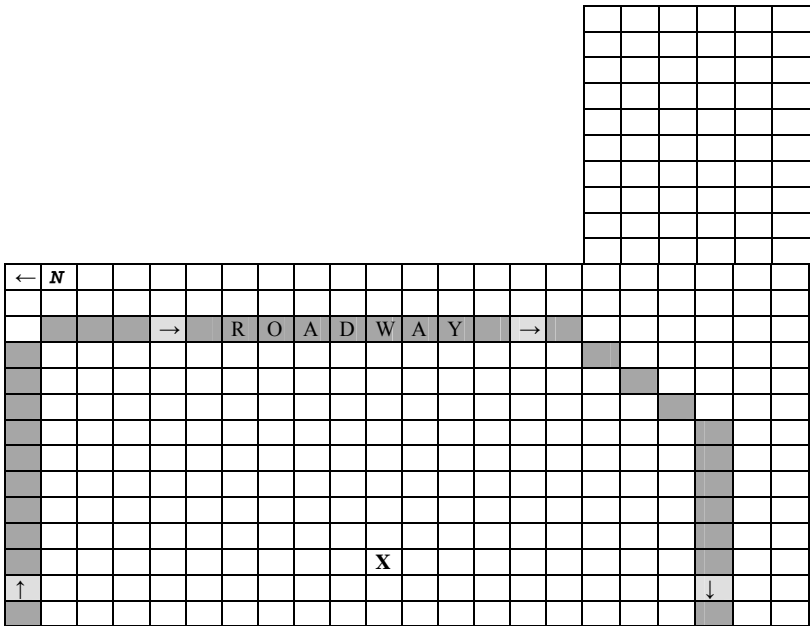
TROW, Sarah



Owner of Record:	Unknown
Lot Number:	Unknown
Grave Marker(s):	Headstone
Other Marker(s):	None

FRONT	BACK
Sarah Wife of William Trow 2 nd Died Feb. 16, 1857 Age 52 yrs & 6 mos.	

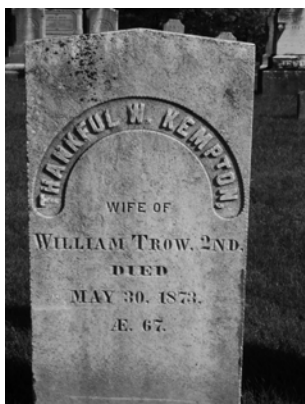
Additional Information	Source(s)



Eastman Cemetery,
North Road, Sunapee
Old (East) Section

Approximate Grave Location
Signified by "X"

TROW, Thankful W.



Owner of Record:	Unknown
Lot Number:	Unknown
Grave Marker(s):	Headstone
Other Marker(s):	None

FRONT

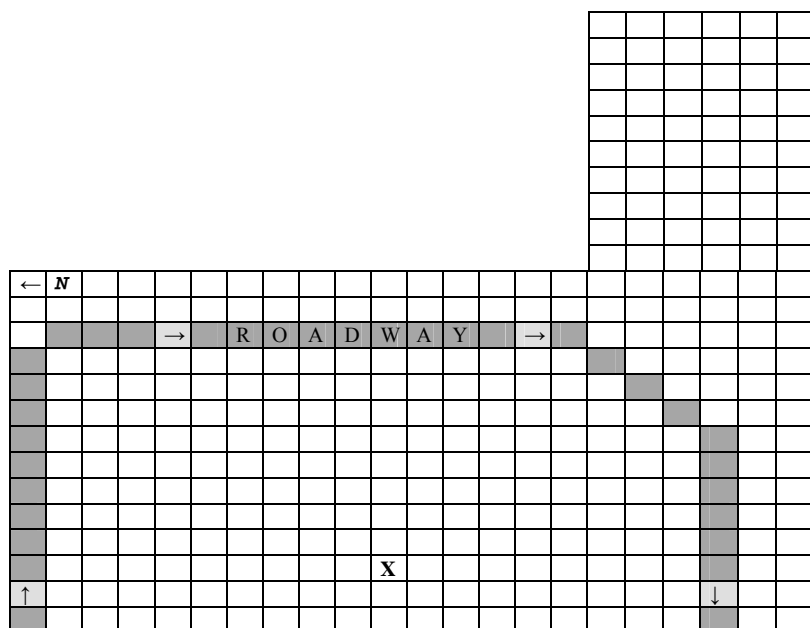
BACK

<p>Thankful W. Kempton Wife of William Trow 2nd Died May 30, 1873 Age 67.</p>	
--	--

Additional Information

Source(s)

--



Eastman Cemetery,
North Road, Sunapee
Old (East) Section

Approximate Grave Location
Signified by "X"

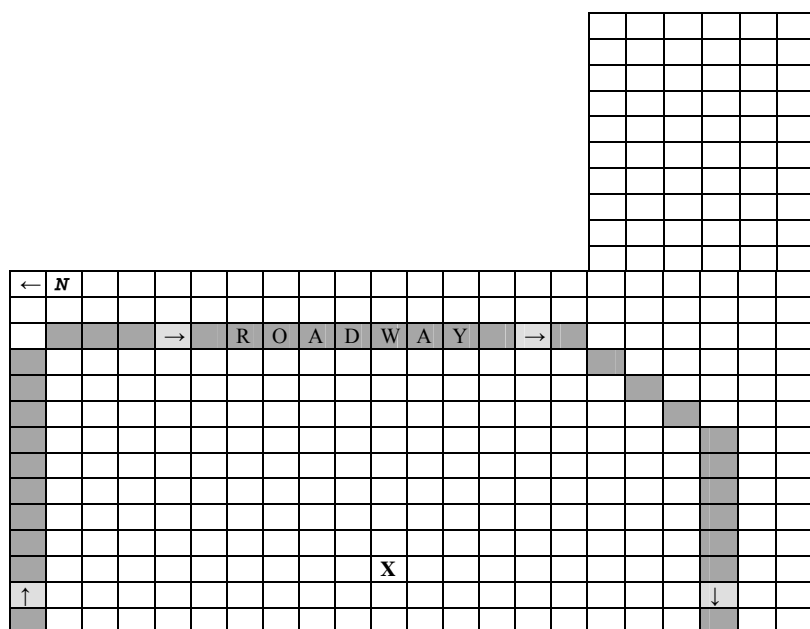
TROW, William 2nd



Owner of Record: Unknown
 Lot Number: Unknown
 Grave Marker(s): Memorial
 Other Marker(s): None

FRONT		BACK
Mother	Father	William Trow 2 nd Born Aug. 23, 1799 Died Nov. 6, 1887
		Mehetabel P. Wife of William Trow 2 nd Born June 20, 1804 Died Oct. 1, 1834

Additional Information	Source(s)



Eastman Cemetery,
 North Road, Sunapee
 Old (East) Section

Approximate Grave Location
 Signified by "X"

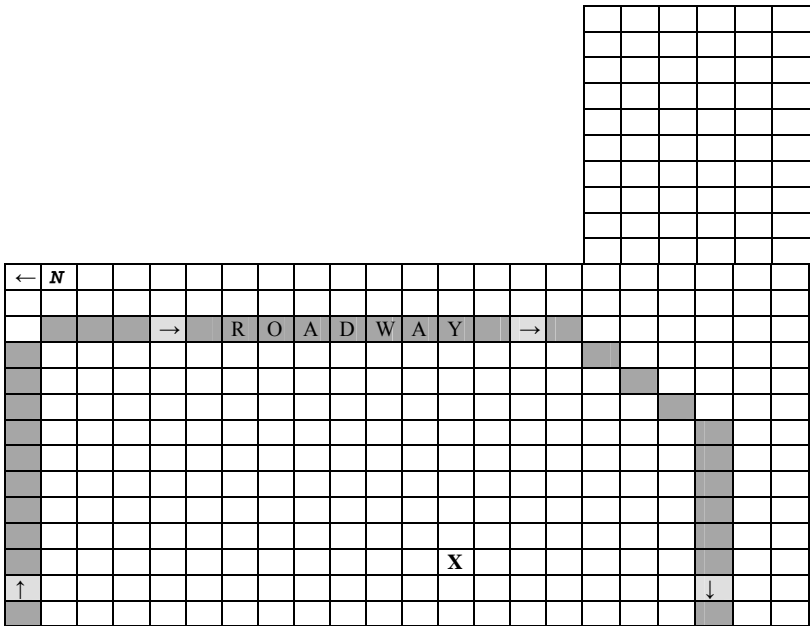
TROW, William H.



Owner of Record:	Unknown
Lot Number:	Unknown
Grave Marker(s):	Headstone
Other Marker(s):	None

FRONT	BACK
William H. Son of James W. & Ruth A. Trow Died April 3, 1875 Age 21	

Additional Information	Source(s)



Eastman Cemetery,
North Road, Sunapee
Old (East) Section

Approximate Grave Location
Signified by “X”

TROW, Willis W.



Owner of Record: Unknown
 Lot Number: Unknown
 Grave Marker(s): Monument
 Other Marker(s): Locational (3) flat: Eliza, Mother,
Father

FRONT

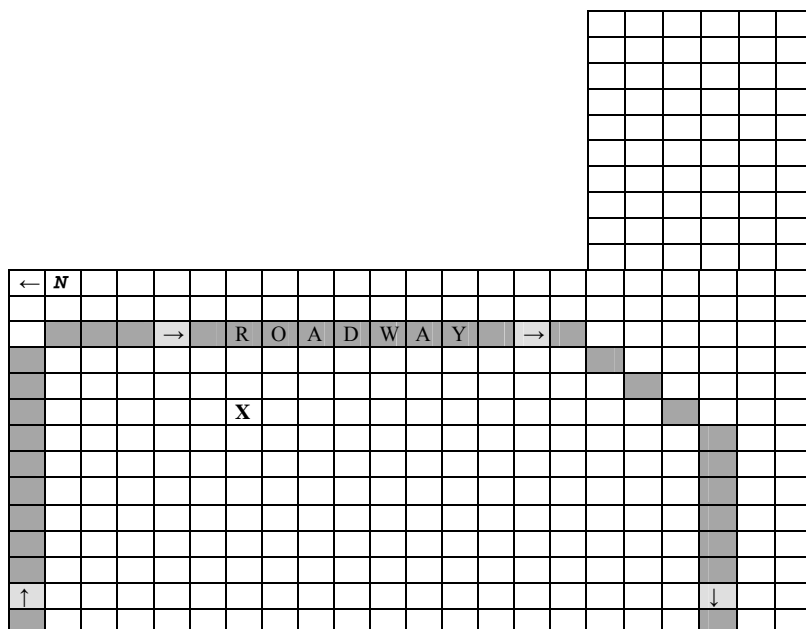
BACK

Willis W. Trow Jan. 30, 1851 Jan. 7, 1928	
---	--

Additional Information

Source(s)

Lucia A. J., wife of W. W. Trow, died Oct. 4, 1895, aged 50 yrs. 6 mos. 23 days	South side of monument
Eliza A. Tucker, wife of Willis W. Trow, 1857 - 1934	North side of monument



Eastman Cemetery,
 North Road, Sunapee
 Old (East) Section

Approximate Grave Location
 Signified by "X"

TUCKER, Eliza A.



Owner of Record: Unknown
 Lot Number: Unknown
 Grave Marker(s): Monument
 Other Marker(s): Locational (3) flat: Eliza, Mother,
Father

FRONT

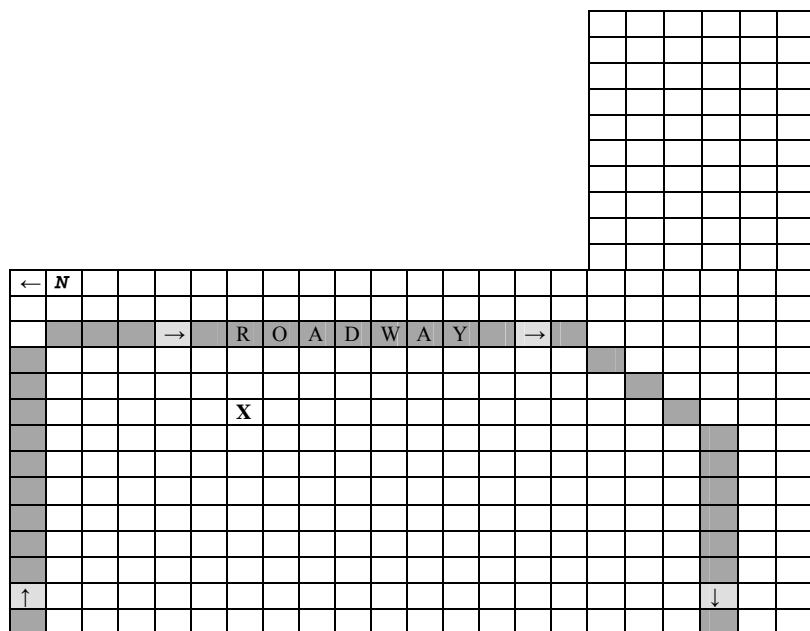
BACK

Willis W. Trow Jan. 30, 1851 Jan. 7, 1928	
---	--

Additional Information

Source(s)


Lucia A. J., wife of W. W. Trow, died Oct. 4, 1895, aged 50 yrs. 6 mos. 23 days	South side of monument
Eliza A. Tucker, wife of Willis W. Trow, 1857 - 1934	North side of monument



Eastman Cemetery,
 North Road, Sunapee
 Old (East) Section

Approximate Grave Location
 Signified by "X"

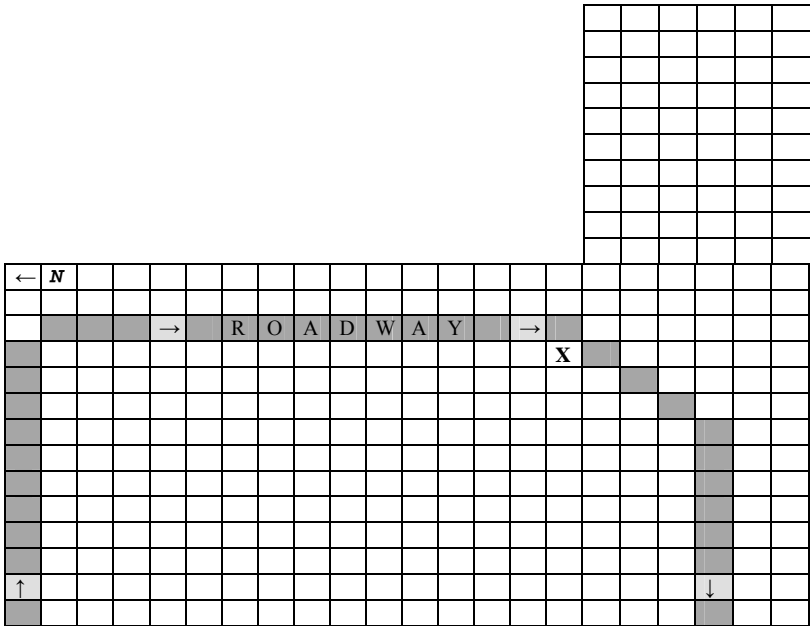
TUCKER, Joseph A.



Owner of Record:	Joseph A. Tucker
Lot Number:	3
Grave Marker(s):	Memorial
Other Marker(s):	Corner (3): 3x3 inch plain
	Placed in all but SE corner

FRONT	BACK
Joseph A. Tucker 1863 - 1941	Tucker

Additional Information	Source(s)
Lot priced at \$10.00. Lot acquired Nov. 9, 1920	Sunapee Cemetery Deed Records, Book 1, pg.12



Eastman Cemetery,
North Road, Sunapee
Old (East) Section

Approximate Grave Location
Signified by “X”

TUCKER, L. Selina



Owner of Record: Unknown
 Lot Number: Unknown
 Grave Marker(s): Memorial
 Other Marker(s): _____

FRONT

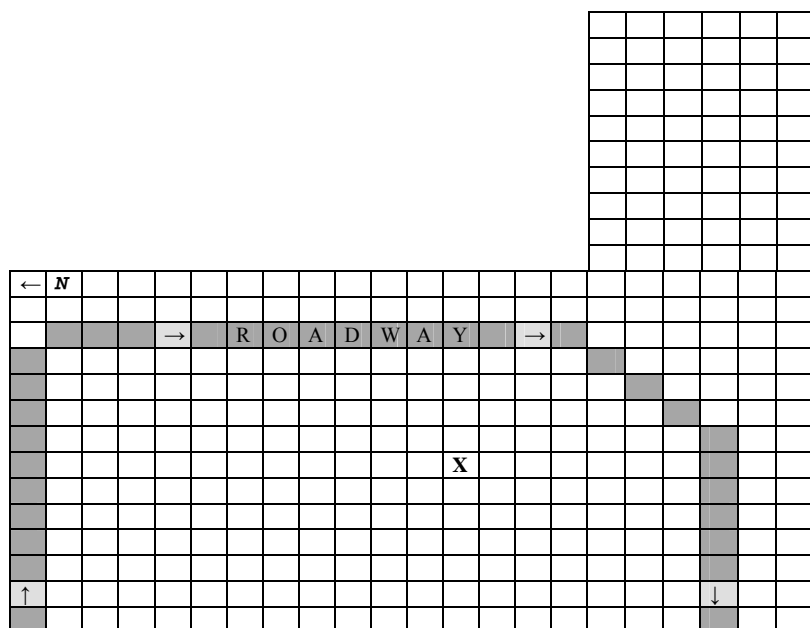
BACK

John F. Davis 1835 - 1908 His wife L. Selina Tucker 1836 - 1911	
---	--

Additional Information

Source(s)


"D" 	Stylized letter above name on marker
-------------	--



Eastman Cemetery,
 North Road, Sunapee
 Old (East) Section

Approximate Grave Location
 Signified by "X"

UNKNOWN



Owner of Record:

Unknown

Lot Number:

Unknown

Grave Marker(s):

Headstone

Other Marker(s):

FRONT

[BACK](#)

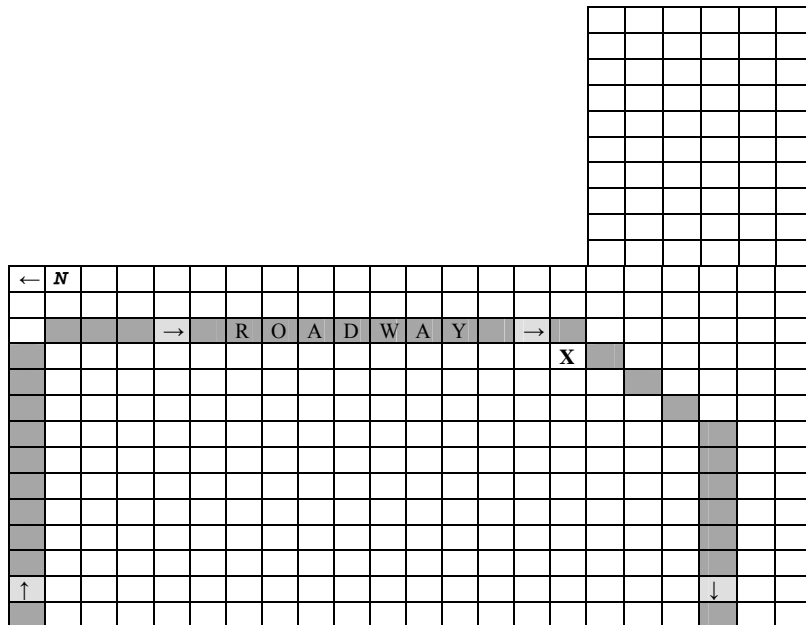
[Illegible]

Additional Information

Source(s)

Illegible verse

Letters written near base of stone



Eastman Cemetery,
North Road, Sunapee
Old (East) Section

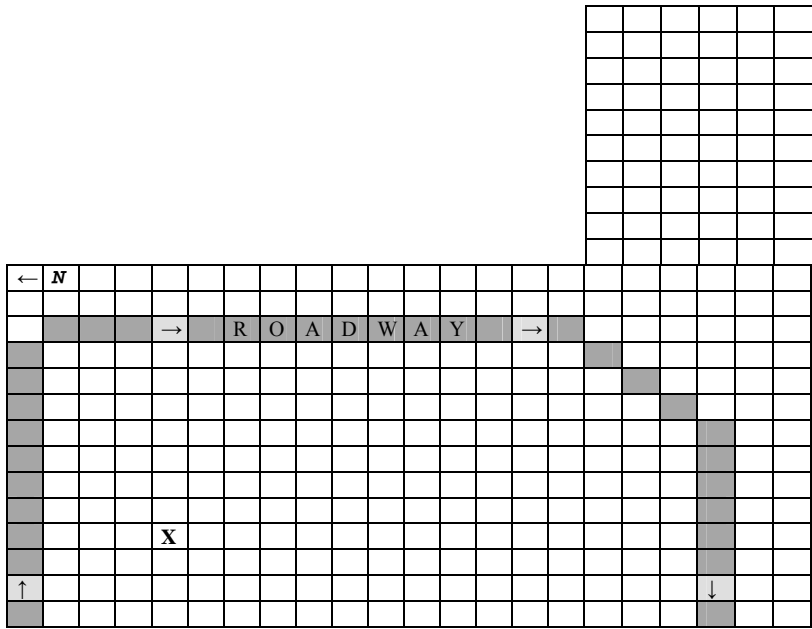
Approximate Grave Location
Signified by "X"

WAITE, Rosie M.



Owner of Record:	Unknown
Lot Number:	Unknown
Grave Marker(s):	Memorial
Other Marker(s):	

FRONT	BACK
Rosie M. Waite Died Nov. 23, 1893 Age 16 yrs. 6 mos. & 1 day	
Additional Information	Source(s)



Eastman Cemetery,
North Road, Sunapee
Old (East) Section

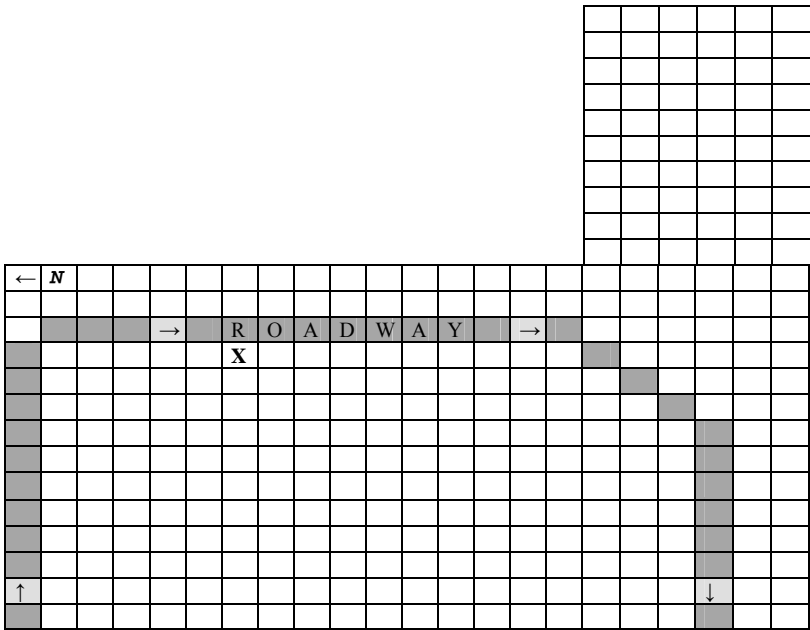
Approximate Grave Location
Signified by “X”

WALKER, Jennie W.



Owner of Record:	Unknown
Lot Number:	Unknown
Grave Marker(s):	Flat marker
Other Marker(s):	

FRONT	BACK
Jennie W. Walker 1875 – 1934	
Additional Information	Source(s)



Eastman Cemetery,
North Road, Sunapee
Old (East) Section

Approximate Grave Location
Signified by “X”

WERRY, Olivia



Owner of Record:	Unknown
Lot Number:	Unknown
Grave Marker(s):	Memorial
Other Marker(s):	Corner (4): 6x6 inch "D"

FRONT

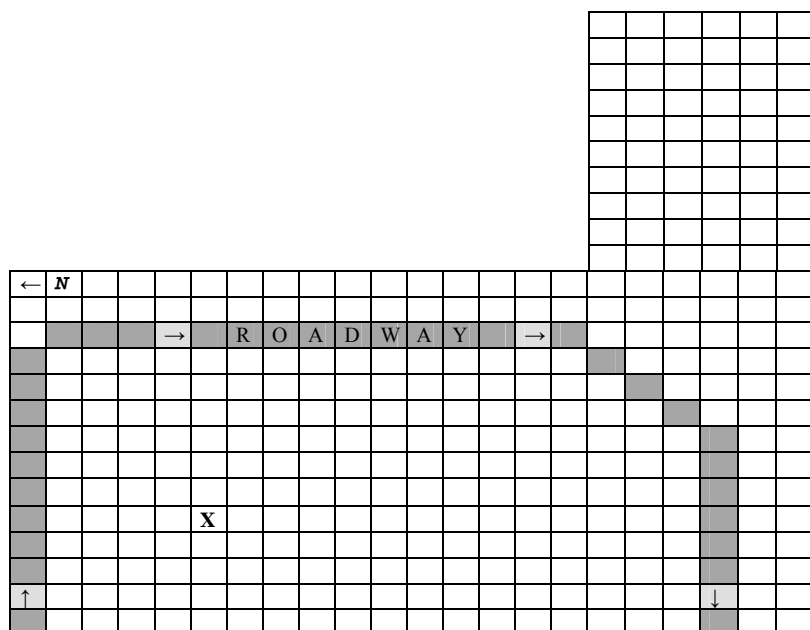
BACK

<p>Alfred Joseph Dingle 1864 - 1911 His wife Olivia Werry 1865 - 1926</p>	
---	--

Additional Information

Source(s)

<p>Woodmen of the world memorial; organization symbol with latin inscription "dum tacet clamat", stump with crossed axes and sledge.</p>	<p>Symbol on top of marker</p>
--	--------------------------------



Eastman Cemetery,
North Road, Sunapee
Old (East) Section

Approximate Grave Location
Signified by "X"

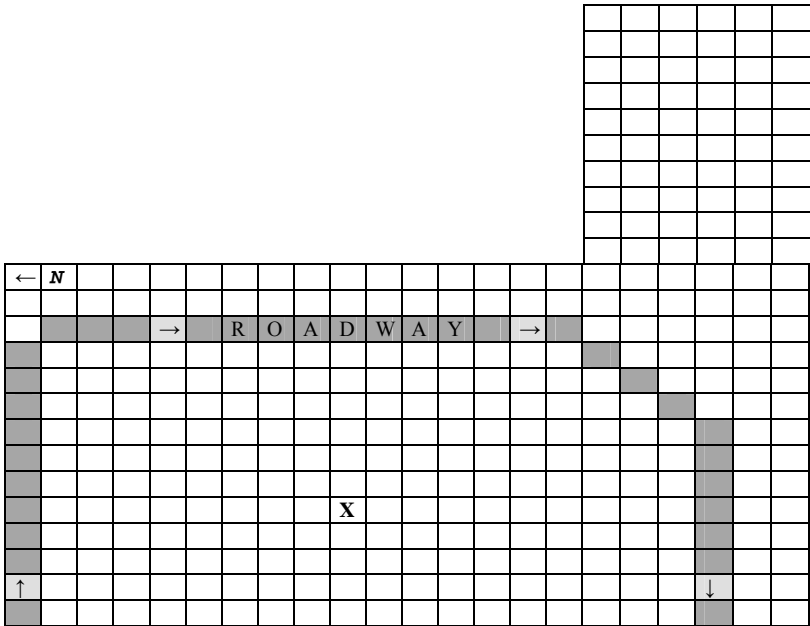
WHITE, Viola M.



Owner of Record:	Unknown
Lot Number:	Unknown
Grave Marker(s):	Memorial
Other Marker(s):	

FRONT		BACK
Viola M. White	Ezra G. Ryder	
His wife		
Apr. 10, 1848	June 21, 1837	
Oct. 16, 1913	Mar. 31, 1912	

Additional Information	Source(s)
RYDER Sweet rest in Heaven	Letters above names on marker Verse beneath dates on marker



Eastman Cemetery,
North Road, Sunapee
Old (East) Section

Approximate Grave Location
Signified by "X"

WIGGINS, Adline P.



Owner of Record: Unknown

Lot Number:	Unknown
-------------	---------

Grave Marker(s):	Memorial
------------------	----------

Other Marker(s): _____

FRONT

BACK

John V. B. Wiggins
1840 – 1934
Adline P. his wife
1841 – 1927
Maud E. Dau.
1881 – 1928

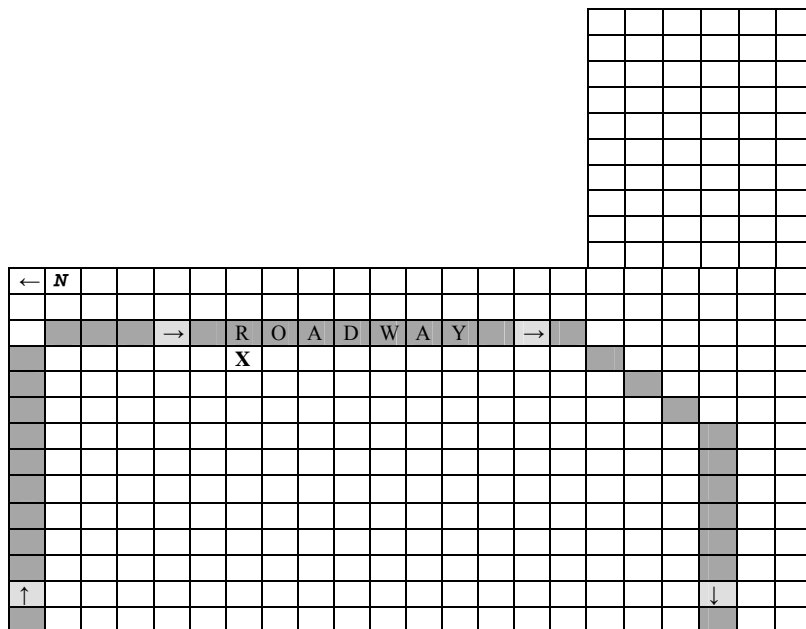
Cora B. Perry
1873 – 1930

Additional Information

Source(s)

“W”

Written above names on marker



Eastman Cemetery,
North Road, Sunapee
Old (East) Section

Approximate Grave Location
Signified by "X"

WIGGINS, John V. B.



Owner of Record: Unknown

Lot Number:	Unknown
-------------	---------

Grave Marker(s):	Memorial
------------------	----------

Other Marker(s): _____

FRONT

BACK

John V. B. Wiggins
1840 – 1934
Adline P. his wife
1841 – 1927
Maud E. Dau.
1881 – 1928

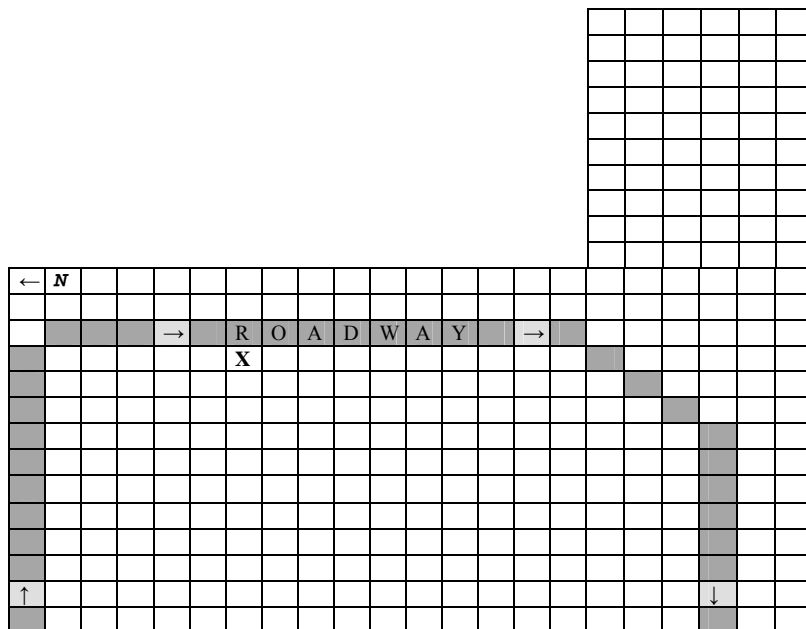
Cora B. Perry
1873 – 1930

Additional Information

Source(s)

“W”

Written above names on marker



Eastman Cemetery,
North Road, Sunapee
Old (East) Section

Approximate Grave Location
Signified by "X"

WIGGINS, Maud E.



Owner of Record:Unknown

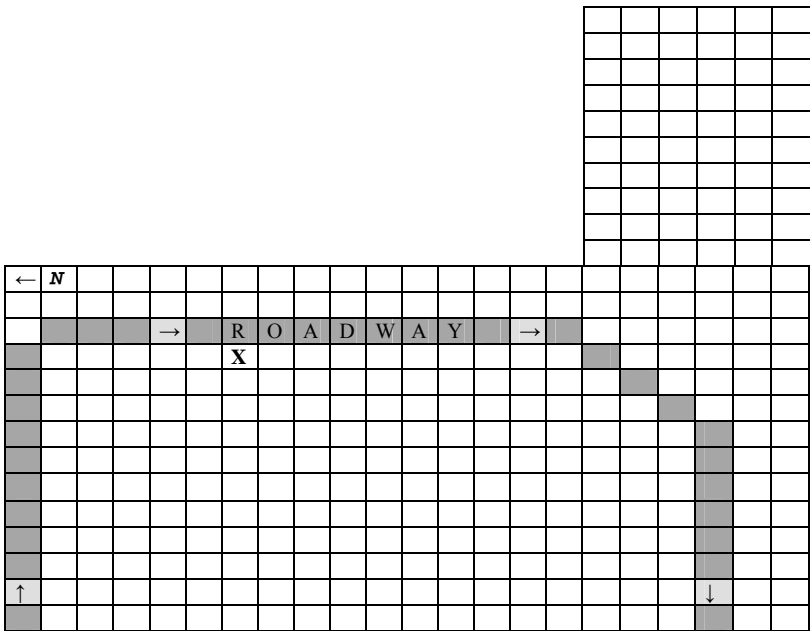
Lot Number:Unknown

Grave Marker(s):Memorial

Other Marker(s):

FRONT	BACK
John V. B. Wiggins 1840 – 1934 Adline P. his wife 1841 – 1927 Maud E. Dau. 1881 – 1928	Cora B. Perry 1873 – 1930

Additional Information	Source(s)
“W”	Written above names on marker



Eastman Cemetery,
North Road, Sunapee
Old (East) Section

Approximate Grave Location
Signified by “X”

WILKINS, Mary E.



Owner of Record: Unknown
 Lot Number: Unknown
 Grave Marker(s): Headstone
 Other Marker(s): None

FRONT

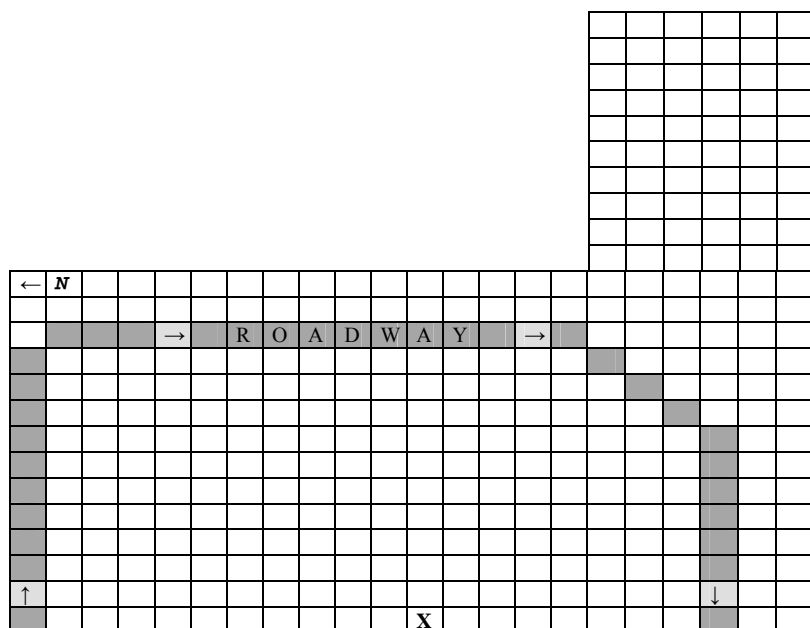
BACK

Mary E. Wife of Charles F. Wilkins Died July 15, 1877 Age 27 yrs. 3 mos.	
--	--

Additional Information

Source(s)

We miss thy kind and willing hand Thy fond and earnest care Our home is dark without thee We miss thee everywhere	Verse beneath age on marker
--	-----------------------------



Eastman Cemetery,
 North Road, Sunapee
 Old (East) Section

Approximate Grave Location
 Signified by "X"

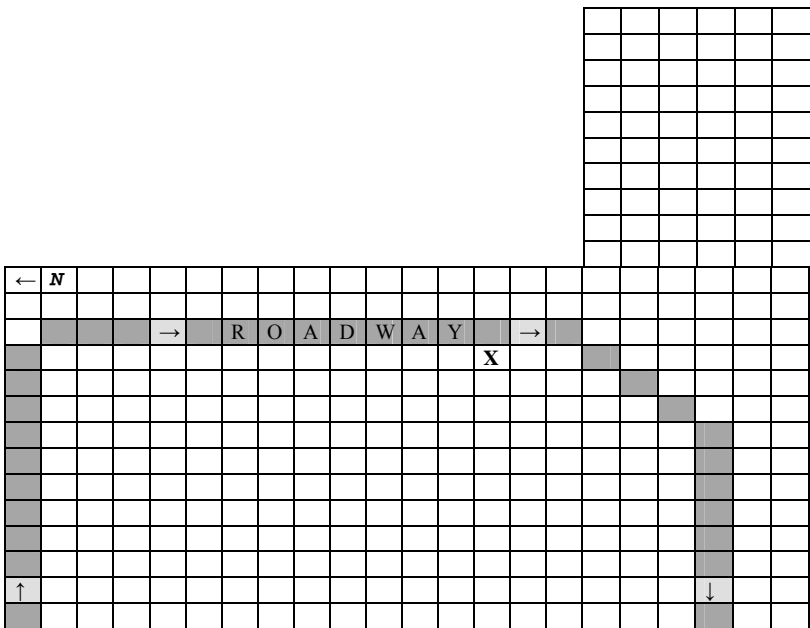
WILLIAMS, Job



Owner of Record:	Unknown
Lot Number:	Unknown
Grave Marker(s):	Headstone
Other Marker(s):	

FRONT	BACK
Job Williams Died Dec. 1849 Age 83 Mary Leighton His wife Died Oct. 1821 Age 40	

Additional Information	Source(s)



Eastman Cemetery,
North Road, Sunapee
Old (East) Section

Approximate Grave Location
Signified by “X”

WILLIAMS, Mary



Owner of Record:

Unknown

Lot Number:

Unknown

Grave Marker(s):

Headstone

Other Marker(s):

FRONT

BACK

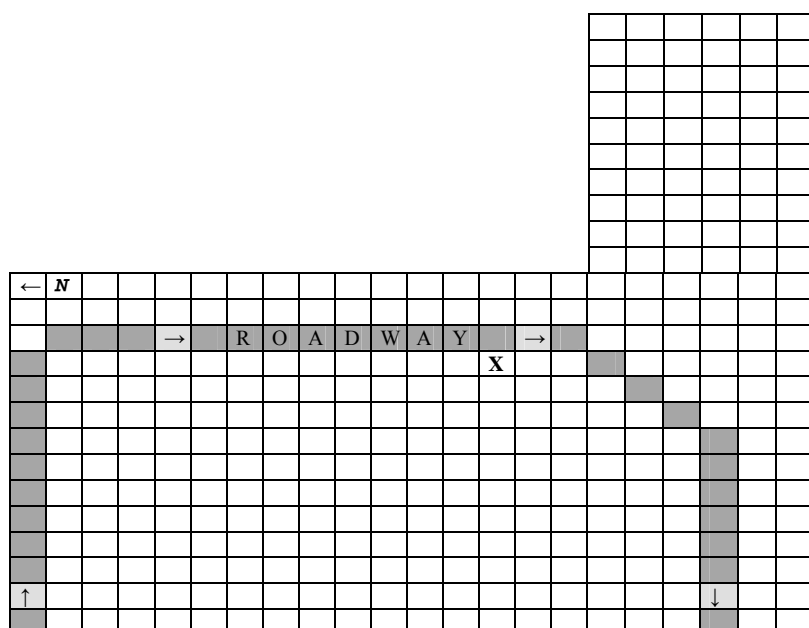
Job Williams
Died Dec. 1849
Age 83
Mary Leighton
His wife
Died Oct. 1821
Age 40

Additional Information

Source(s)

Eastman Cemetery,
North Road, Sunapee
Old (East) Section

Approximate Grave Location
Signified by "X"

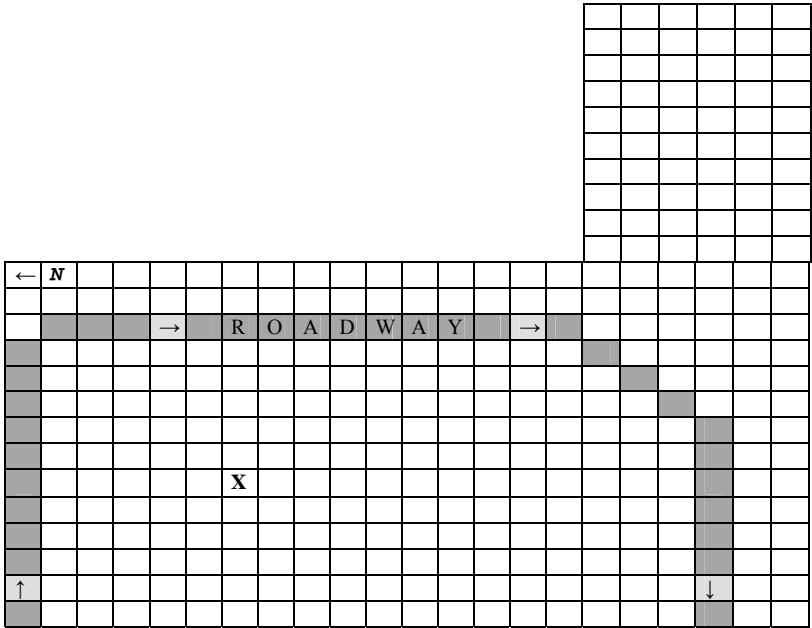


WINTER, Timothy



Owner of Record:	Unknown
Lot Number:	Unknown
Grave Marker(s):	Headstone
Other Marker(s):	

FRONT	BACK
Timothy Winter 1805 - 1894	
Additional Information	Source(s)



Eastman Cemetery,
North Road, Sunapee
Old (East) Section

Approximate Grave Location
Signified by “X”

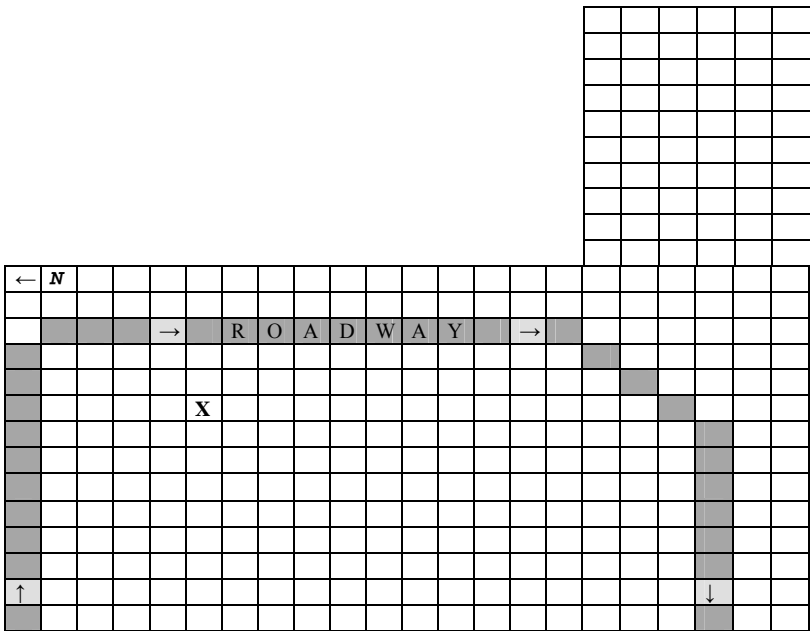
WOODWARD, Florence E.



Owner of Record:	Unknown
Lot Number:	Unknown
Grave Marker(s):	Slant marker
Other Marker(s):	

FRONT	BACK
William D. Ryan 1873 – 1932 His wife Florence E. Woodward 1883 - 1971	

Additional Information	Source(s)



Eastman Cemetery,
North Road, Sunapee
Old (East) Section

Approximate Grave Location
Signified by “X”

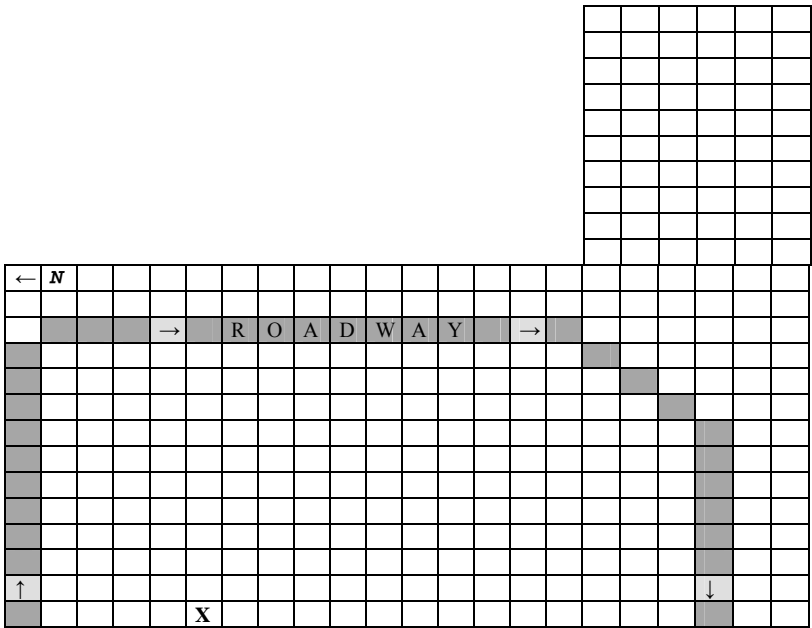
YOUNG, Alvin A.



Owner of Record:	Unknown
Lot Number:	Unknown
Grave Marker(s):	Monument
Other Marker(s):	Locational (3) flat: Ellen J., Mother, Father

FRONT	BACK
Jennie E. Perham Wife of Alvin A. Young Jan. 29, 1855 Oct. 18, 1881	

Additional Information	Source(s)
Gone but not forgotten YOUNG Alvin A. Young, May 26, 1846 Oct. 6, 1917	italicized verse beneath age on marker letters written beneath age on marker written on South side of marker



Eastman Cemetery,
North Road, Sunapee
Old (East) Section

Approximate Grave Location
Signified by "X"

YOUNG, Clara J.



Owner of Record:

Unknown

Lot Number:

Unknown

Grave Marker(s):

Memorial

Other Marker(s):

FRONT

BACK

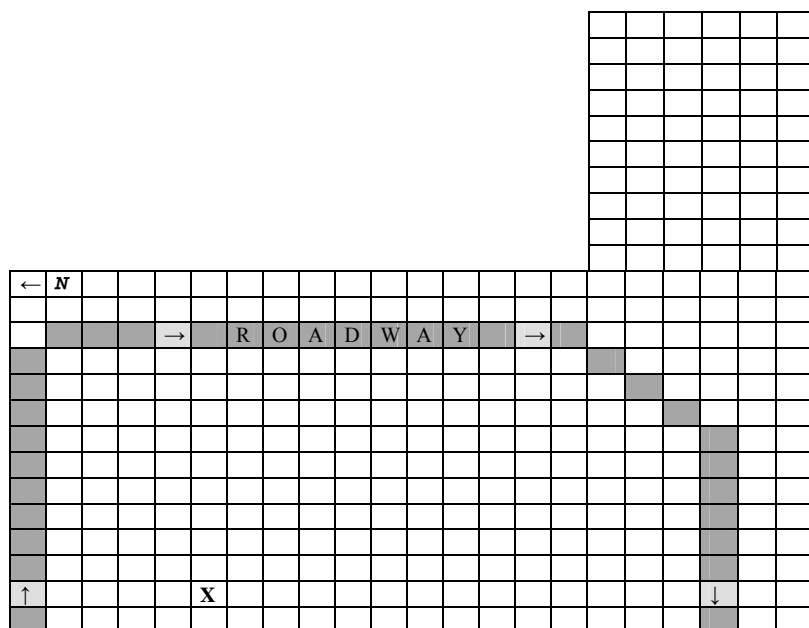
Clara J. Flanders
Wife of
H. E. Young
Mar. 6, 1836
Nov. 2, 1918

Additional Information

Source(s)

Eastman Cemetery,
North Road, Sunapee
Old (East) Section

Approximate Grave Location
Signified by "X"



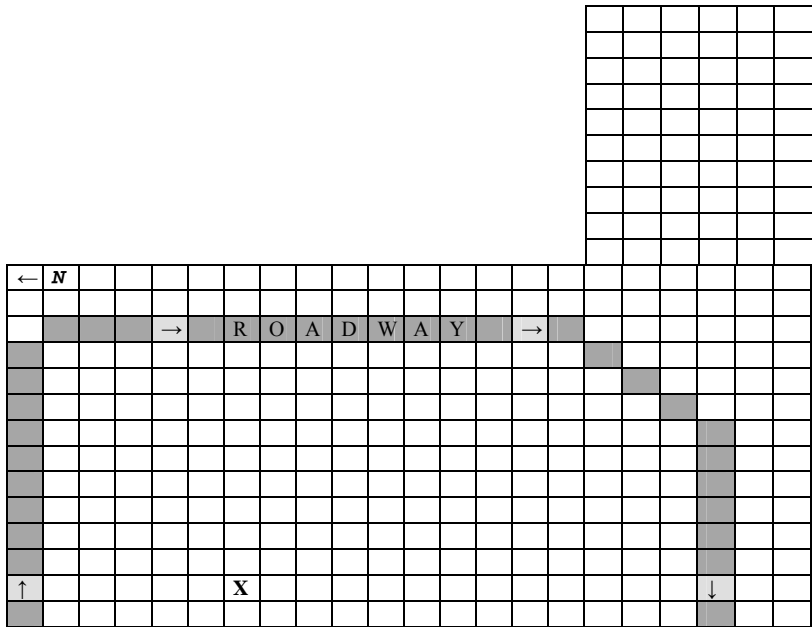
YOUNG, Eddie



Owner of Record:	Unknown
Lot Number:	Unknown
Grave Marker(s):	Headstone
Other Marker(s):	

FRONT	BACK
Eddie Son of George D. & Nellie T. Young	

Additional Information	Source(s)
Died Feb. 4, 1880, age 10 mos. 15 days [possible, inscription below ground]	Sunapee Cemetery Inscriptions, compiled by Ethel Norris, page 64; Sunapee Library copy



Eastman Cemetery,
North Road, Sunapee
Old (East) Section

Approximate Grave Location
Signified by “X”

YOUNG, Ellen J.



Owner of Record: Unknown
 Lot Number: Unknown
 Grave Marker(s): Monument
 Other Marker(s): Locational (3) flat: Ellen J.,
Mother, Father

FRONT

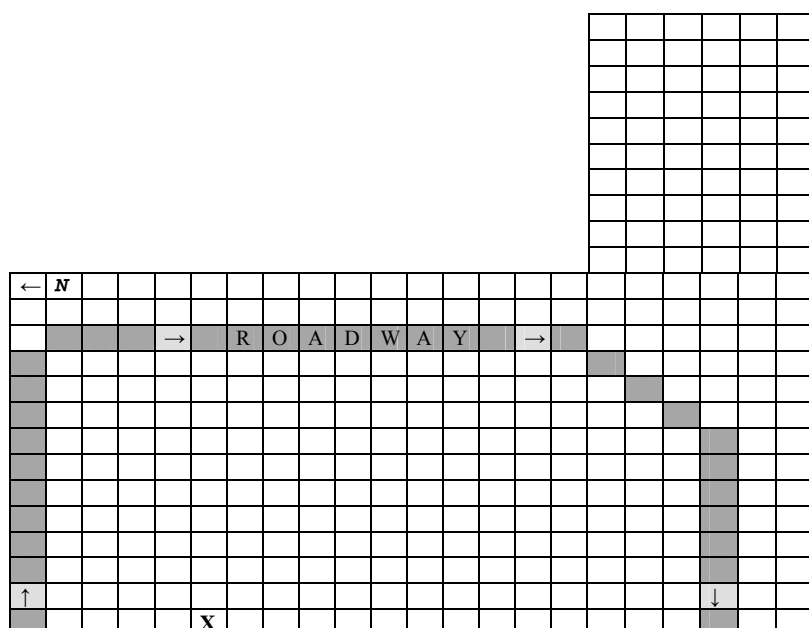
BACK

<p>Jennie E. Perham Wife of Alvin A. Young Jan. 29, 1855 Oct. 18, 1881</p>	
--	--

Additional Information

Source(s)

<p>Gone but not forgotten YOUNG Alvin A. Young, May 26, 1846 Oct. 6, 1917</p>	<p>italicized verse beneath age on marker letters written beneath age on marker written on South side of marker</p>
---	---



Eastman Cemetery,
North Road, Sunapee
Old (East) Section

Approximate Grave Location
Signified by "X"

YOUNG, Elvira



Owner of Record: Unknown
 Lot Number: Unknown
 Grave Marker(s): Monument
 Other Marker(s): Locational (4) foot: Father;
Mother; Emma L. Young 1857 -
1935; Elvira Young Stocker
1849 - 1928

FRONT

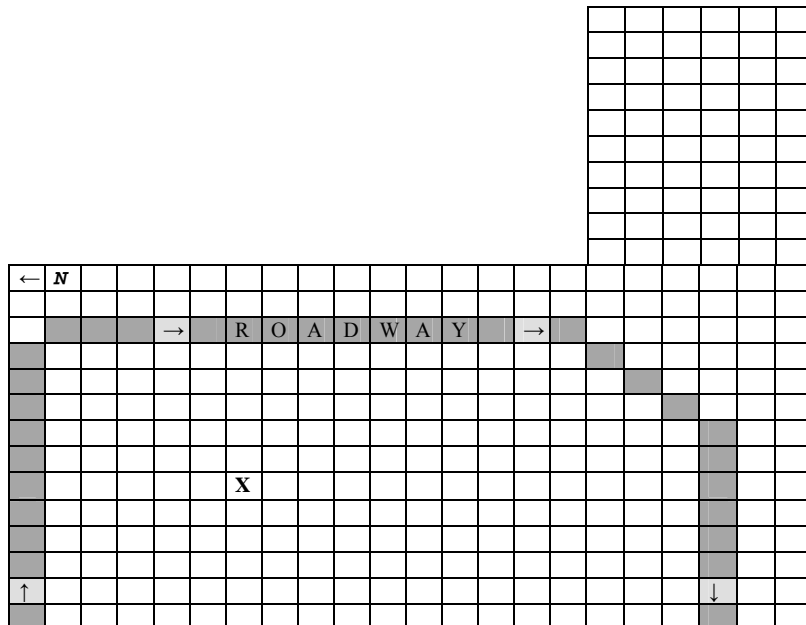
BACK

Rev. John Young July 28, 1816 Sept. 29, 1905 Sarah Thompson His wife Feb. 26, 1819 Dec. 13, 1909	
--	--

Additional Information

Source(s)

YOUNG	Appears beneath dates on marker
-------	---------------------------------



Eastman Cemetery,
 North Road, Sunapee
 Old (East) Section

Approximate Grave Location
 Signified by "X"

YOUNG, Emma L.



Owner of Record: Unknown
 Lot Number: Unknown
 Grave Marker(s): Monument
 Other Marker(s): Locational (4) foot: Father;
Mother; Emma L. Young 1857 -
1935; Elvira Young Stocker
1849 - 1928

FRONT

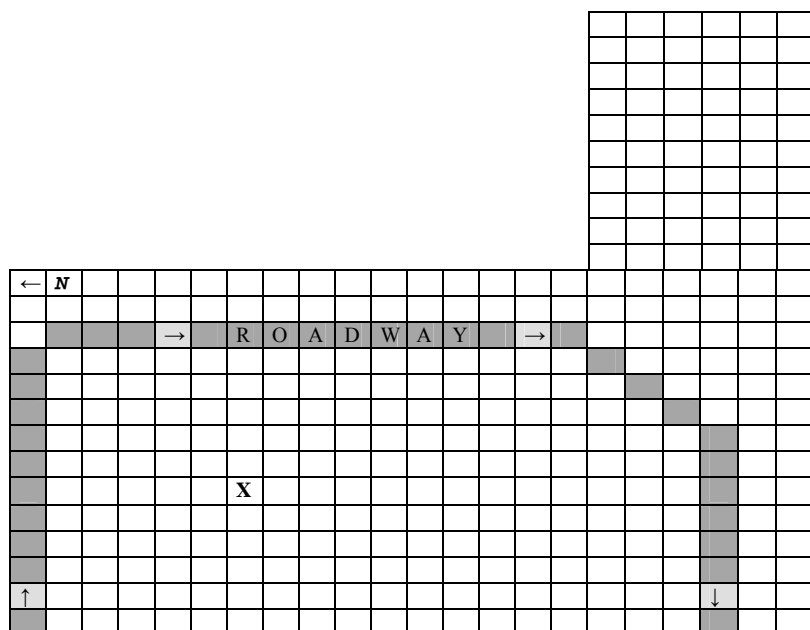
BACK

Rev. John Young July 28, 1816 Sept. 29, 1905 Sarah Thompson His wife Feb. 26, 1819 Dec. 13, 1909	
--	--

Additional Information

Source(s)


YOUNG	Appears beneath dates on marker
-------	---------------------------------



Eastman Cemetery,
 North Road, Sunapee
 Old (East) Section

Approximate Grave Location
 Signified by "X"

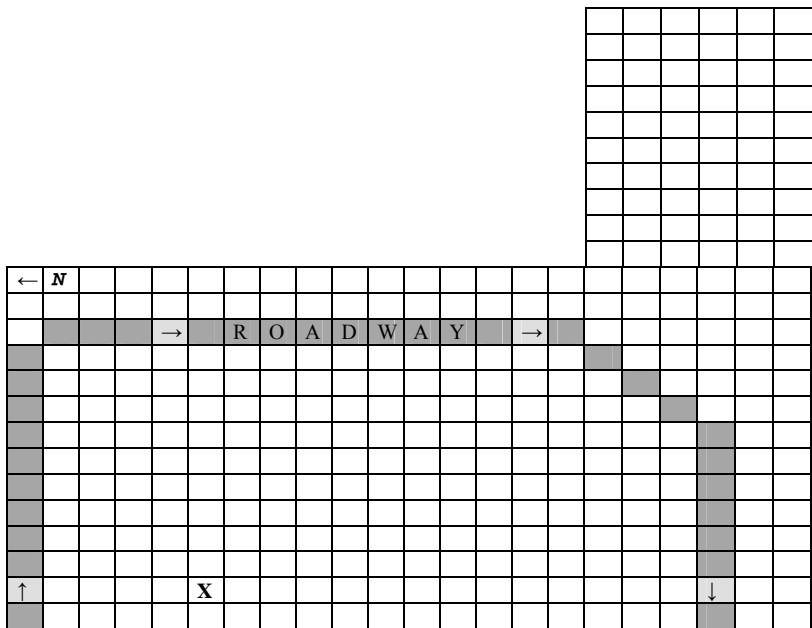
YOUNG, Evelyn P.



Owner of Record:	Unknown
Lot Number:	Unknown
Grave Marker(s):	Memorial
Other Marker(s):	

FRONT	BACK
Evelyn P. Daut. of Henry E. & Clara J. Young Fell Asleep April 29, 1893 Age 31 yrs. 5 mos.	


Additional Information	Source(s)
Best loved at rest	Italicized verse beneath age on marker



Eastman Cemetery,
North Road, Sunapee
Old (East) Section

Approximate Grave Location
Signified by “X”

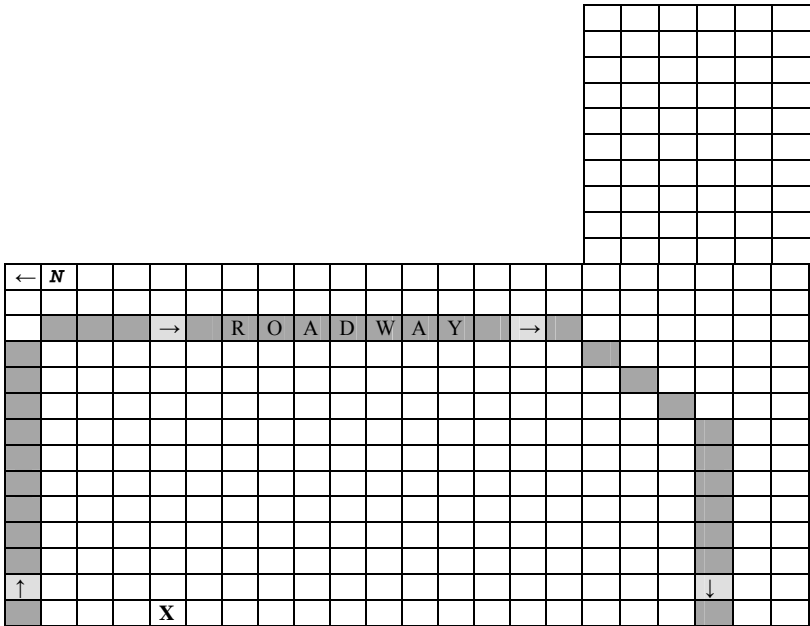
YOUNG, Frederick A.



Owner of Record:	Unknown
Lot Number:	Unknown
Grave Marker(s):	Monument
Other Marker(s):	Locational (2) flat: (see below)

FRONT	BACK
YOUNG	

Additional Information	Source(s)
Frederick A. Young, 1849 – 1923	Written on flat marker
Lucia E. Perham, his wife, 1849 – 1928	Written on flat marker



Eastman Cemetery,
North Road, Sunapee
Old (East) Section

Approximate Grave Location
Signified by “X”

YOUNG, George D.



Owner of Record: Unknown
 Lot Number: Unknown
 Grave Marker(s): Memorial
 Other Marker(s): _____

FRONT

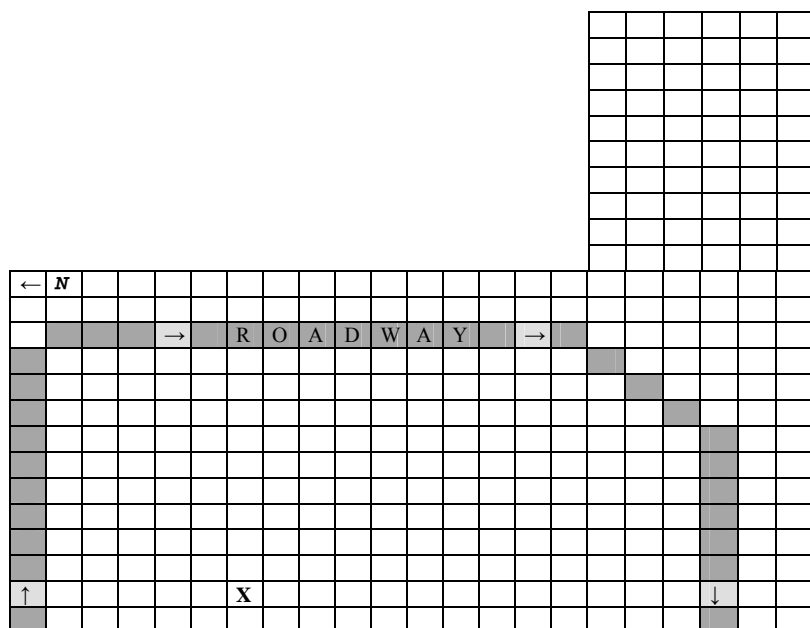
BACK

George D. Young Died Mar. 23, 1891 Age 34 yrs. 8 mos. & 19 days	Husband
---	---------

Additional Information

Source(s)

--



Eastman Cemetery,
 North Road, Sunapee
 Old (East) Section

Approximate Grave Location
 Signified by "X"

YOUNG, Henry E.



Owner of Record: Unknown
 Lot Number: Unknown
 Grave Marker(s): Memorial
 Other Marker(s): _____

FRONT

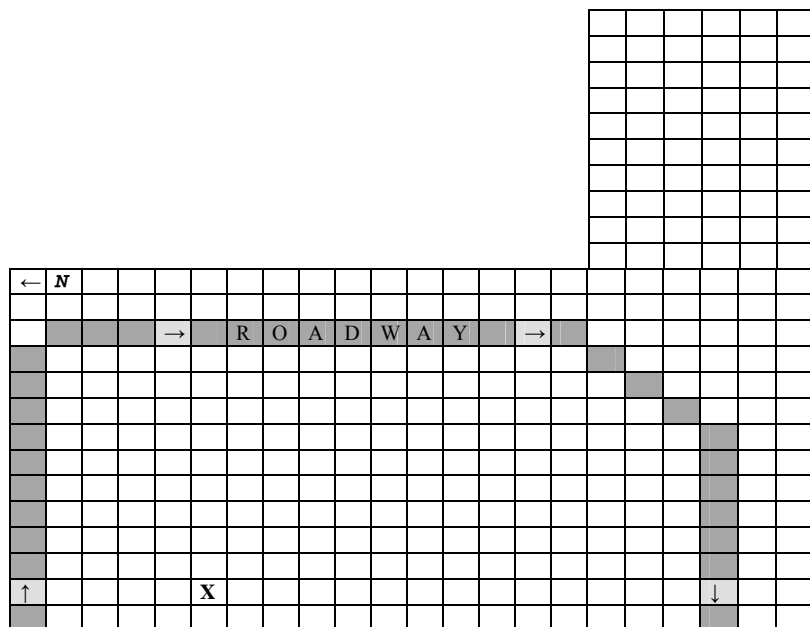
BACK

Henry E. Young Nov. 30, 1829 Aug. 10, 1892	
--	--

Additional Information

Source(s)

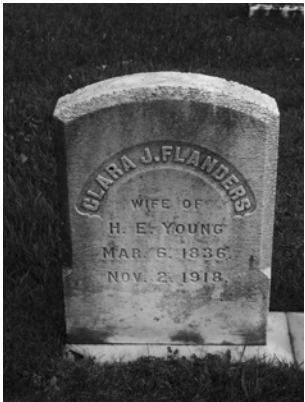
16 Reg. NH Vol.	Text written beneath dates on marker
-----------------	--------------------------------------



Eastman Cemetery,
 North Road, Sunapee
 Old (East) Section

Approximate Grave Location
 Signified by "X"

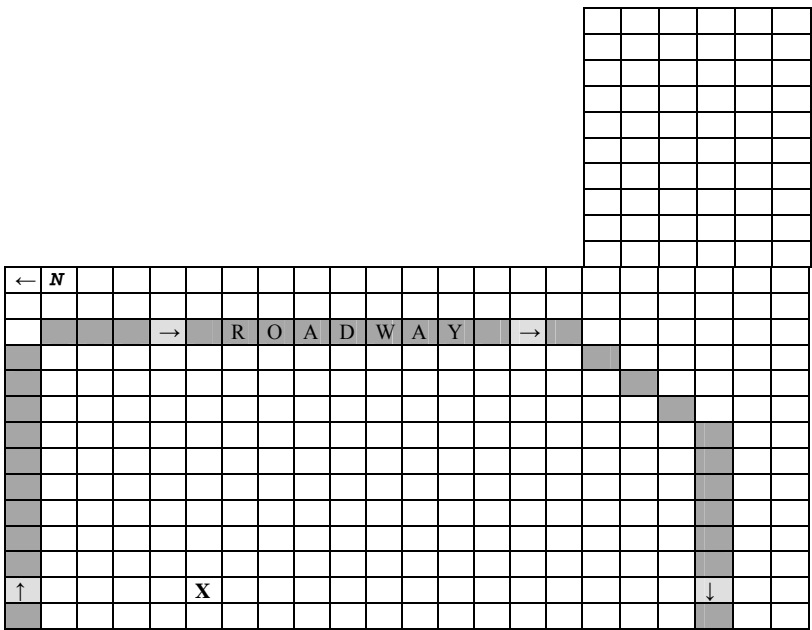
YOUNG, Hittie B.



Owner of Record:	Unknown
Lot Number:	Unknown
Grave Marker(s):	Memorial
Other Marker(s):	

FRONT	BACK
Hittie B. Daut. of Henry E. & Clara J. Young Fell Asleep July 19, 1882 Age 17 yrs.	

Additional Information	Source(s)
We miss you at home	Italicized verse beneath age on marker



Eastman Cemetery,
North Road, Sunapee
Old (East) Section

Approximate Grave Location
Signified by “X”

YOUNG, Jennie E.



Owner of Record: Unknown
 Lot Number: Unknown
 Grave Marker(s): Monument
 Other Marker(s): Locational (3) flat: Ellen J.,
 Mother, Father

FRONT

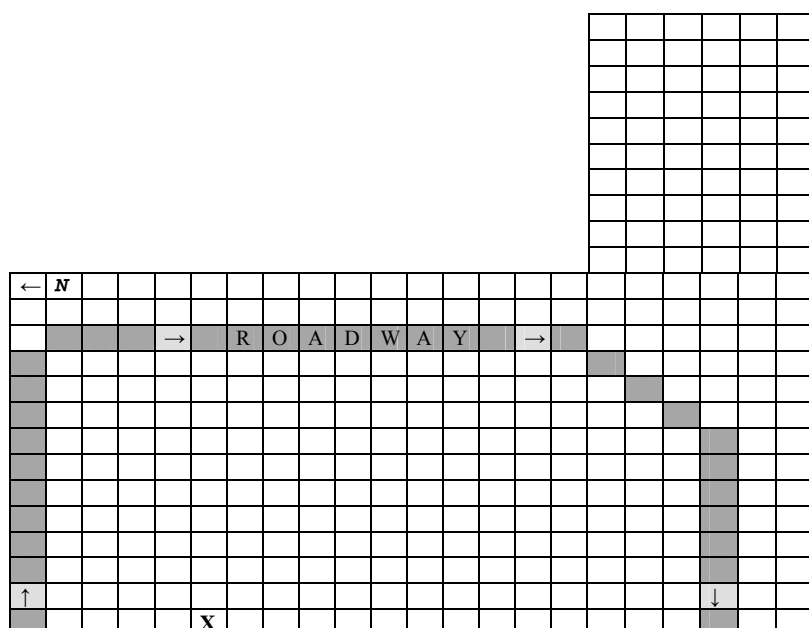
BACK

<p>Jennie E. Perham Wife of Alvin A. Young Jan. 29, 1855 Oct. 18, 1881</p>	
--	--

Additional Information

Source(s)

<p>Gone but not forgotten YOUNG Alvin A. Young, May 26, 1846 Oct. 6, 1917</p>	<p>italicized verse beneath age on marker letters written beneath age on marker written on South side of marker</p>
---	---



Eastman Cemetery,
 North Road, Sunapee
 Old (East) Section

Approximate Grave Location
 Signified by "X"

YOUNG, John



Owner of Record:	Unknown
Lot Number:	Unknown
Grave Marker(s):	Monument
Other Marker(s):	Locational (4) foot: Father; Mother; Emma L. Young 1857 - 1935; Elvira Young Stocker 1849 - 1928

FRONT

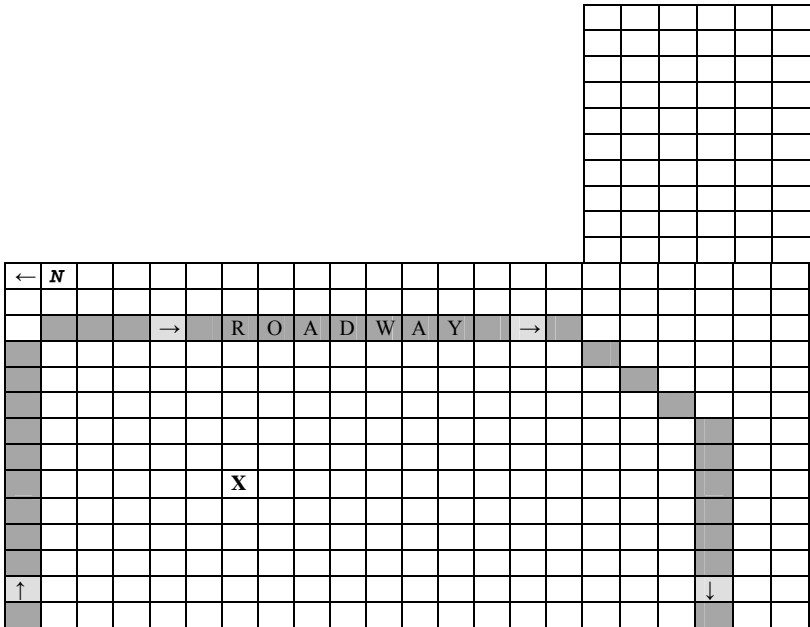
BACK

Rev. John Young July 28, 1816 Sept. 29, 1905 Sarah Thompson His wife Feb. 26, 1819 Dec. 13, 1909	
--	--

Additional Information

Source(s)

YOUNG	Appears beneath dates on marker
-------	---------------------------------



Eastman Cemetery,
North Road, Sunapee
Old (East) Section

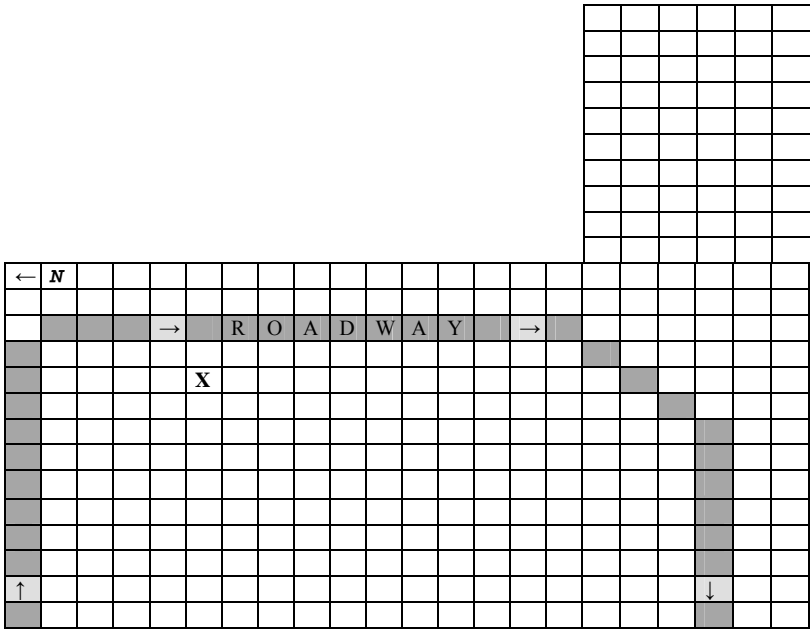
Approximate Grave Location
Signified by “X”

YOUNG, Joseph H.



Owner of Record:	Unknown
Lot Number:	Unknown
Grave Marker(s):	Memorial
Other Marker(s):	


FRONT	BACK
Joseph H. Young Nov. 9, 1859 – July 18, 1926 Susie C. His wife Sept. 26, 1862 – Jan. 23, 1934	
Additional Information	Source(s)



Eastman Cemetery,
North Road, Sunapee
Old (East) Section

Approximate Grave Location
Signified by “X”

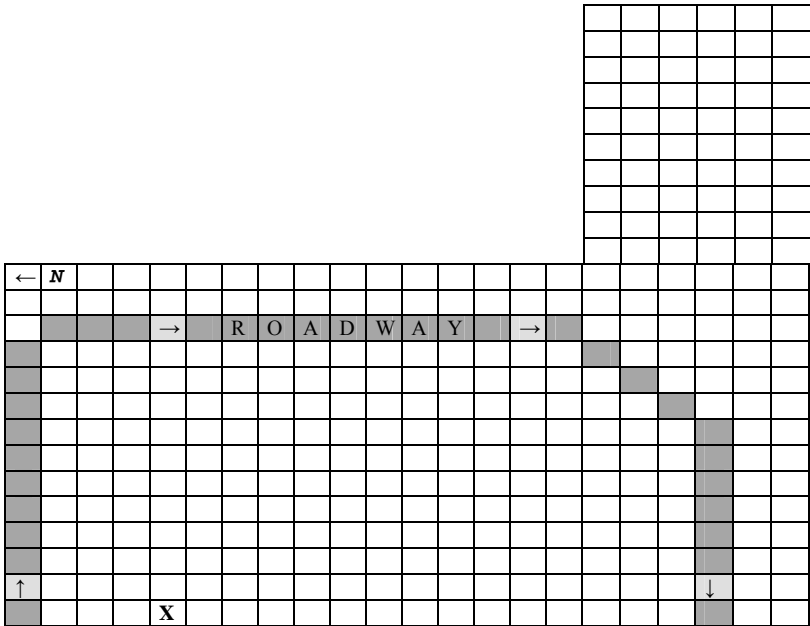
YOUNG, Lucia E.



Owner of Record:	Unknown
Lot Number:	Unknown
Grave Marker(s):	Monument
Other Marker(s):	Locational (2) flat: (see below)

FRONT	BACK
YOUNG	

Additional Information	Source(s)
Frederick A. Young, 1849 – 1923	Written on flat marker
Lucia E. Perham, his wife, 1849 – 1928	Written on flat marker



Eastman Cemetery,
North Road, Sunapee
Old (East) Section

Approximate Grave Location
Signified by “X”

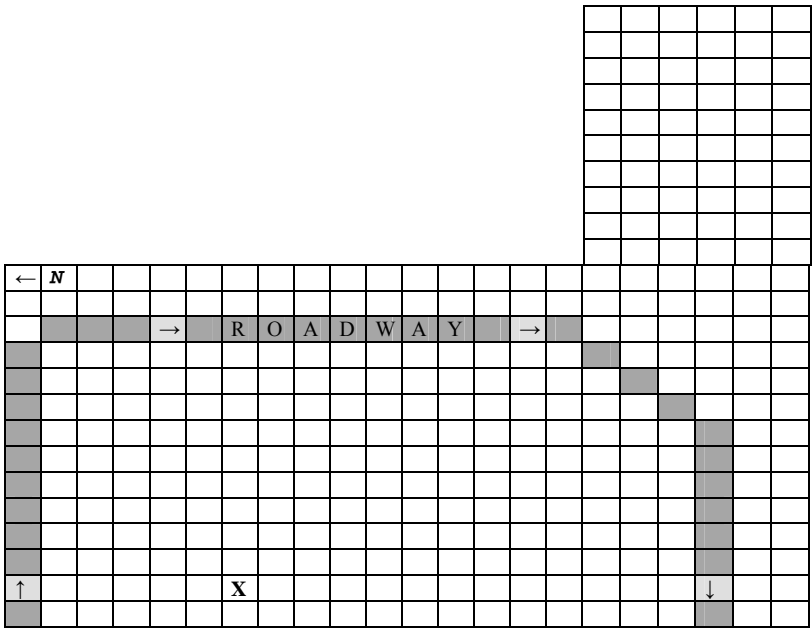
YOUNG, Nellie T.



Owner of Record:	Unknown
Lot Number:	Unknown
Grave Marker(s):	Memorial
Other Marker(s):	

FRONT	BACK
Nellie T. Horton Wife of Geo. D. Young Mar. 11, 1858 Jan 30, 1936	Wife

Additional Information	Source(s)



Eastman Cemetery,
North Road, Sunapee
Old (East) Section

Approximate Grave Location
Signified by “X”

YOUNG, Sarah



Owner of Record:	Unknown
Lot Number:	Unknown
Grave Marker(s):	Monument
Other Marker(s):	Locational (4) foot: Father; Mother; Emma L. Young 1857 - 1935; Elvira Young Stocker 1849 - 1928

FRONT

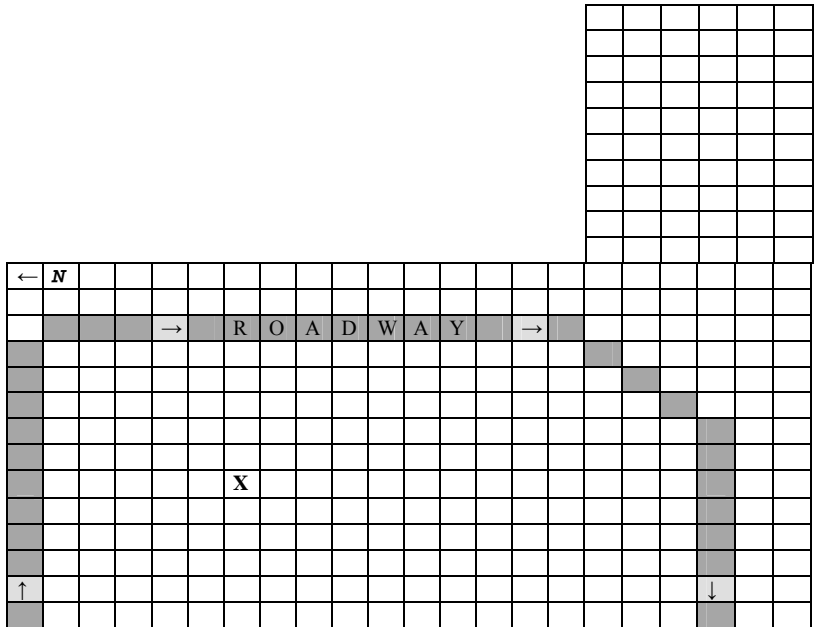
BACK

Rev. John Young July 28, 1816 Sept. 29, 1905 Sarah Thompson His wife Feb. 26, 1819 Dec. 13, 1909	
--	--

Additional Information

Source(s)

YOUNG	Appears beneath dates on marker
-------	---------------------------------



Eastman Cemetery,
North Road, Sunapee
Old (East) Section

Approximate Grave Location
Signified by “X”

YOUNG, Susie C.



Owner of Record: Unknown
 Lot Number: Unknown
 Grave Marker(s): Memorial
 Other Marker(s): _____

FRONT

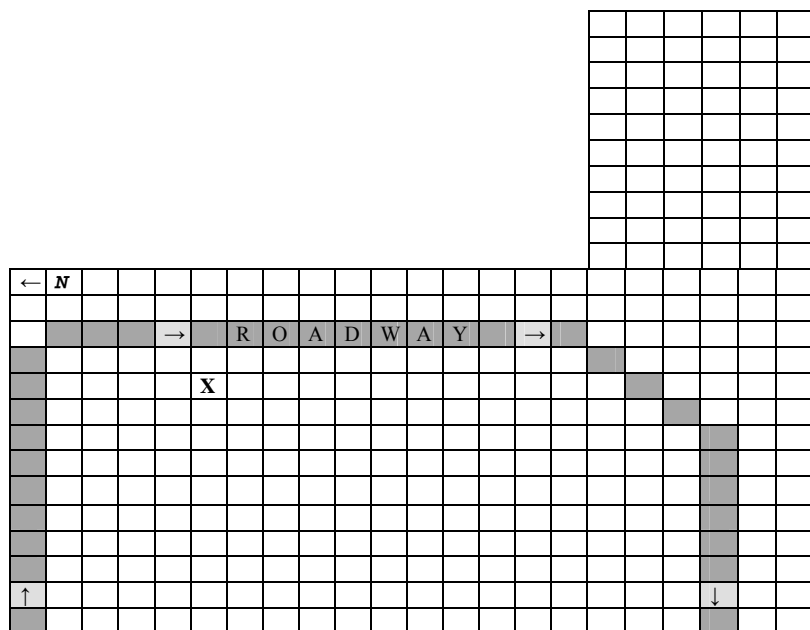
BACK

Joseph H. Young Nov. 9, 1859 – July 18, 1926 Susie C. His wife Sept. 26, 1862 – Jan. 23, 1934	
--	--

Additional Information

Source(s)

--



Eastman Cemetery,
 North Road, Sunapee
 Old (East) Section

Approximate Grave Location
 Signified by "X"