

EASTMAN CEMETERY  
East "Old" Division

Old Section

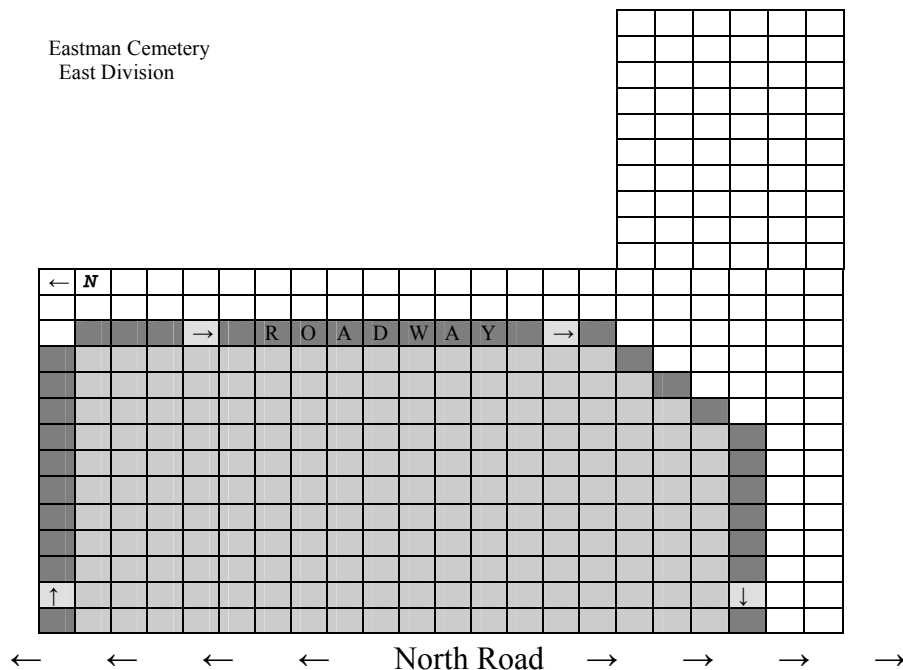
Introductory Notes

**WHO:** This grouping covers those individuals (last names Q thru S) whose names are recorded, from grave markers, prior transcription efforts or town records, as being buried in the old section of the Old Eastman Cemetery in Sunapee.

- Information is presented alphabetically, by last name, and entries include both married and maiden names, if known.

**WHAT:** Each entry includes a picture, cemetery chart, inscriptions for all known marker types (memorial, locational, corner, etc), and any additional information available from town or gravesite records.

**WHERE:** Entries are provided for current markers in the shaded section shown.



WHEN: Information is current as of 31 July 2006.

WHY: This work is presented to the town of Sunapee, NH for the benefit of genealogists and others seeking detailed information regarding Sunapee burials at this location.

NOTE: Markers and locational information for the following 17 names, available to and recorded by Ethel Norris during her transcription effort around 1916, are no longer available. As a result, entries for these individuals are **not** included in this grouping. Researchers are urged to review the transcription information recorded by both Ethel Norris (ca. 1916, with additional genealogical information for many families) and Joseph Hill (1989) also available at the Abbott Library, Sunapee.

- Betsey, wife of Daniel Batchelder, formerly wife of Nathan Rogers, died Feb. 23, 1867, age 71 years.
- Mary, wife of Theo Clough, died August 21, 1815, age 20 years, 8 months.
- Grace M. Davis, died Dec. 3, 1877, age 5 years, 7 months.
- Mary, wife of Isaac Eastman, died Feb. 11, 1874, age 87.
- Caleb [Em]erson, son of [R]obert and [?] Emerson, died March 20, 1819, age 7 months, 15 days.
- Anna Young, wife of Edwin C. Fisher, born Nov. 30, 1852, died Dec. 12, 1895.
- Isaac E. Hutchins, died Feb. 26, 1849, age 55 years.
- Lucinda Floyd, his wife, died Feb. 17, 1868, age 76 years.
- James Hutchins, died Feb. 9, 1852, age 26 years.
- Isa L., daughter of Asa D. and Hattie Marshall, died Dec. 30, 1875, age 5 years.
- Mary Perkins (daughter of Enoch) died Feb. 23, 1822, age 15 years, 4 months, 8 days.

- David Perkins (son of Enoch) died Oct. 3, 1813, age 20 months, 5 days.
- Enoch Perkins (son of Enoch) died Feb. 4, 1822, age 1 year, 7 months, 23 days.
- Mrs. Mehitable Putnam, relict of the late Jacob Putnam, died Jan. 2, 1837, age 85 years.
- James Rand died May 5, 1833, age 3 years, 8 months.
- Elbridge G. Sargent, son of Moses & Betsey, died Nov. 21, 1829, age 11 years, 7 months.
- William Trow died Mar. 22, 1875, age 81.

Karl R. Jonas  
Sunapee, NH  
31 July, 2006

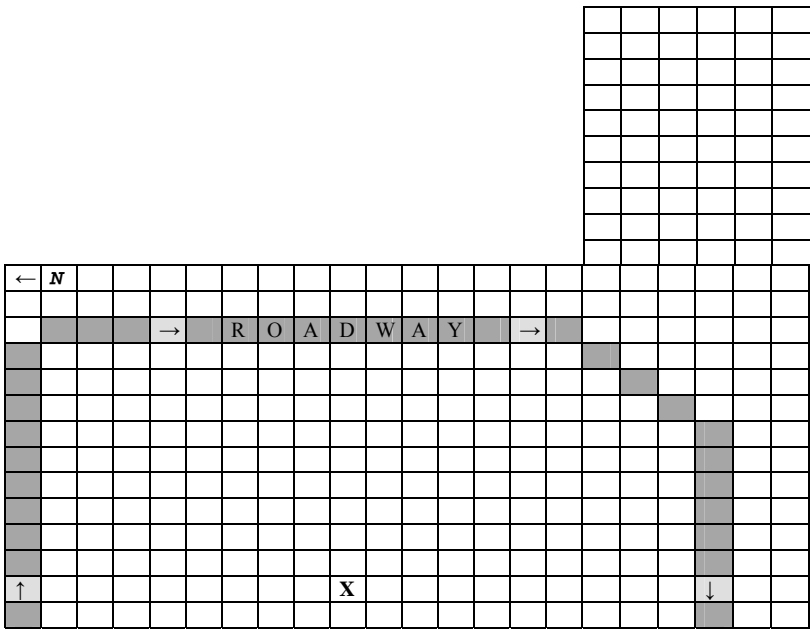
RANDALL, Elbra



Owner of Record:	Unknown
Lot Number:	Unknown
Grave Marker(s):	Pillow type
Other Marker(s):	None

FRONT	BACK
RANDALL William E. 1889 - 1973 Elbra Trow 1896 - 1992	

Additional Information	Source(s)



Eastman Cemetery,  
North Road, Sunapee  
Old (East) Section

Approximate Grave Location  
Signified by “X”

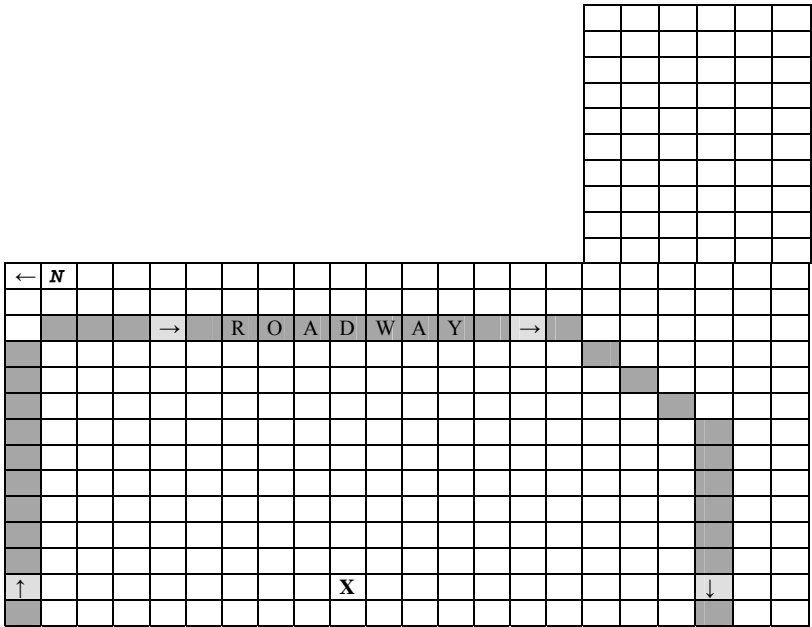
RANDALL, William



Owner of Record:	Unknown
Lot Number:	Unknown
Grave Marker(s):	Pillow type
Other Marker(s):	None

FRONT	BACK
RANDALL William E. 1889 - 1973 Elbra Trow 1896 - 1992	

Additional Information	Source(s)



Eastman Cemetery,  
North Road, Sunapee  
Old (East) Section

Approximate Grave Location  
Signified by “X”

REED, Emma G.



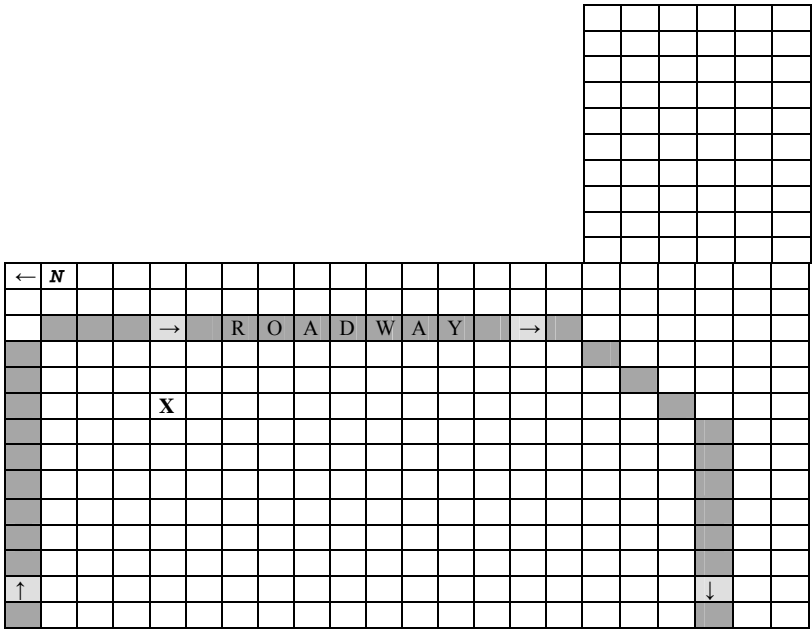
Owner of Record:Unknown

Lot Number:Unknown

Grave Marker(s):Memorial

Other Marker(s):

FRONT	BACK
REED	Emma G. Hadley Wife of George C. Reed Apr. 17, 1865 Apr. 30, 1897
Additional Information	Source(s)
Mother At Rest	Written at top of marker Written on front near top of marker



Eastman Cemetery,  
North Road, Sunapee  
Old (East) Section

Approximate Grave Location  
Signified by “X”

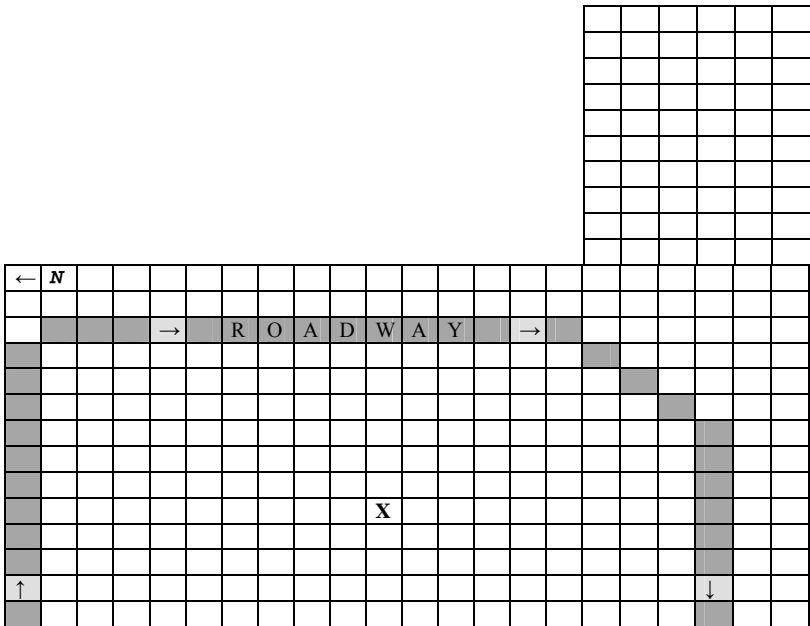
RIDER, Asa



Owner of Record:	Unknown
Lot Number:	Unknown
Grave Marker(s):	Memorial
Other Marker(s):	

FRONT	BACK
Asa Son of Jotham & Betsy Rider Died May 7, 1841 Age 6 yrs. 7 mos.	

Additional Information	Source(s)



Eastman Cemetery,  
North Road, Sunapee  
Old (East) Section

Approximate Grave Location  
Signified by “X”

# ROGERS, Polly



Owner of Record: Unknown  
 Lot Number: Unknown  
 Grave Marker(s): Monument  
 Other Marker(s): \_\_\_\_\_  
 \_\_\_\_\_  
 \_\_\_\_\_  
 \_\_\_\_\_

## FRONT

Polly Rogers  
 Died  
 Aug. 2, 1866  
 Age 98 yrs. 2 mos.

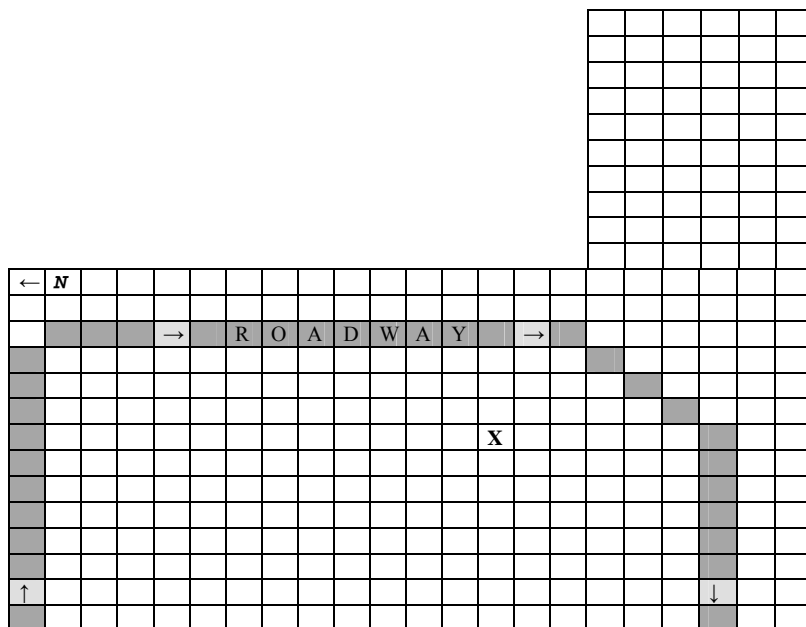
## BACK

## Additional Information

## Source(s)

Jason George, died Oct. 1, 1865, age 56 years  
 Polly P., his wife, died Feb. 29, 1880, age 65 years  
 Rosett A. George, died, March 22, 1862, age 18 yrs. 9 mos. & 1 day  
 Moses P. George, died, July 24, 1864, age 19 yrs. 4 mos. & 18 days  
 Freeman George, 1849 – 1900  
 GEORGE

South side of monument  
 South side of monument  
 East side of monument  
 East side of monument  
 East side of monument  
 Written at base of monument, west side



Eastman Cemetery,  
 North Road, Sunapee  
 Old (East) Section

Approximate Grave Location  
 Signified by "X"



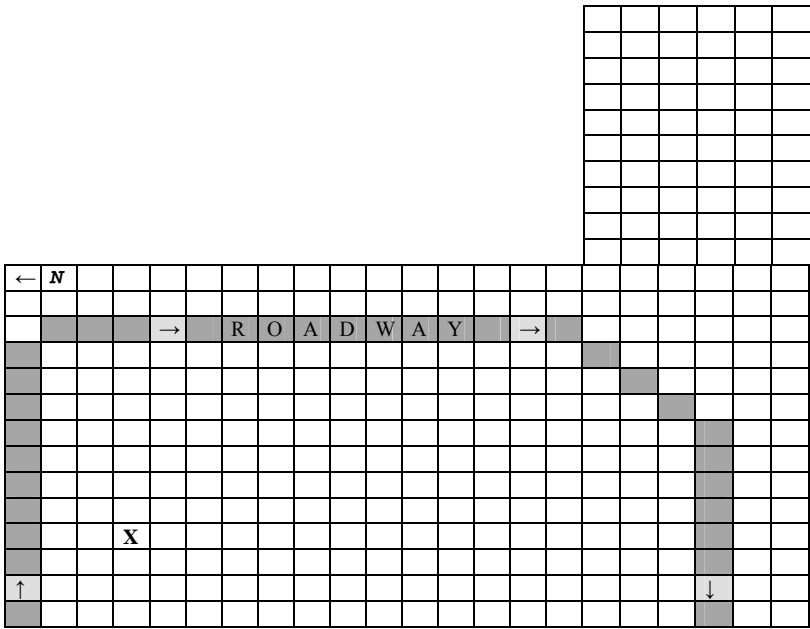
ROGERS, Sarah P.



Owner of Record:	Unknown
Lot Number:	Unknown
Grave Marker(s):	Memorial
Other Marker(s):	

FRONT	BACK
Sarah P. Rogers Wife of James R. Muzzey June 11, 1832 Oct. 1, 1903	

Additional Information	Source(s)



Eastman Cemetery,  
North Road, Sunapee  
Old (East) Section

Approximate Grave Location  
Signified by “X”

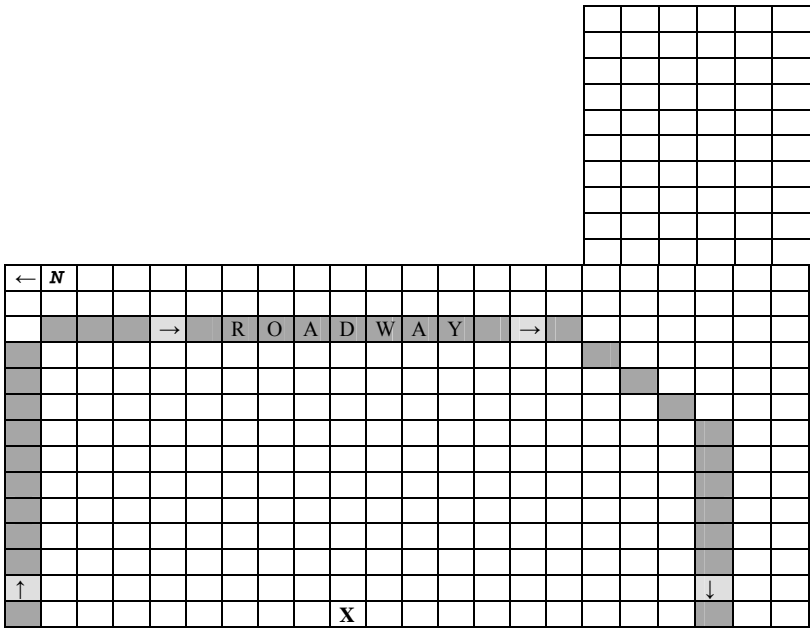
ROLLINS, Daniel E.



Owner of Record:	Unknown
Lot Number:	Unknown
Grave Marker(s):	Memorial
Other Marker(s):	Locational (2) foot: Father, Mother

FRONT	BACK
Daniel E. Rollins Aug. 3, 1862 – Jan. 9, 1915 Emma S. Trow His Wife Oct. 23, 1864 – Dec. 3, 1901	

Additional Information	Source(s)
ROLLINS Odd Fellows symbol (F. L. T.)	Letters at base of marker Letters above names near top of marker



Eastman Cemetery,  
North Road, Sunapee  
Old (East) Section

Approximate Grave Location  
Signified by “X”

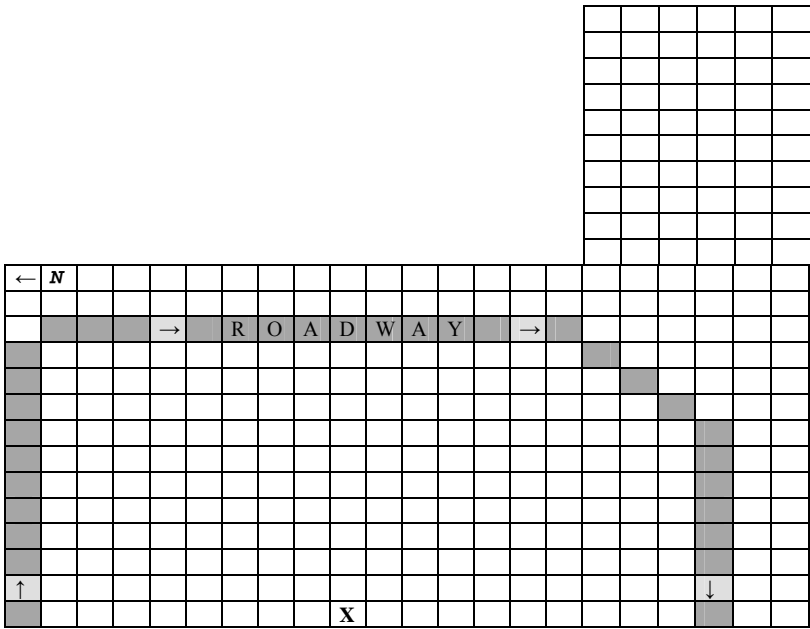
ROLLINS, Emma S.



Owner of Record:	Unknown
Lot Number:	Unknown
Grave Marker(s):	Memorial
Other Marker(s):	Locational (2) foot: Father, Mother

FRONT	BACK
Daniel E. Rollins Aug. 3, 1862 – Jan. 9, 1915 Emma S. Trow His Wife Oct. 23, 1864 – Dec. 3, 1901	

Additional Information	Source(s)
ROLLINS Odd Fellows symbol (F. L. T.)	Letters at base of marker Letters above names near top of marker



Eastman Cemetery,  
North Road, Sunapee  
Old (East) Section

Approximate Grave Location  
Signified by “X”

# ROWELL, Clara P.



Owner of Record:	Unknown
Lot Number:	Unknown
Grave Marker(s):	Memorial
Other Marker(s):	Corner (2): 6x6 inch "R" Placed in SW & NW corners

FRONT

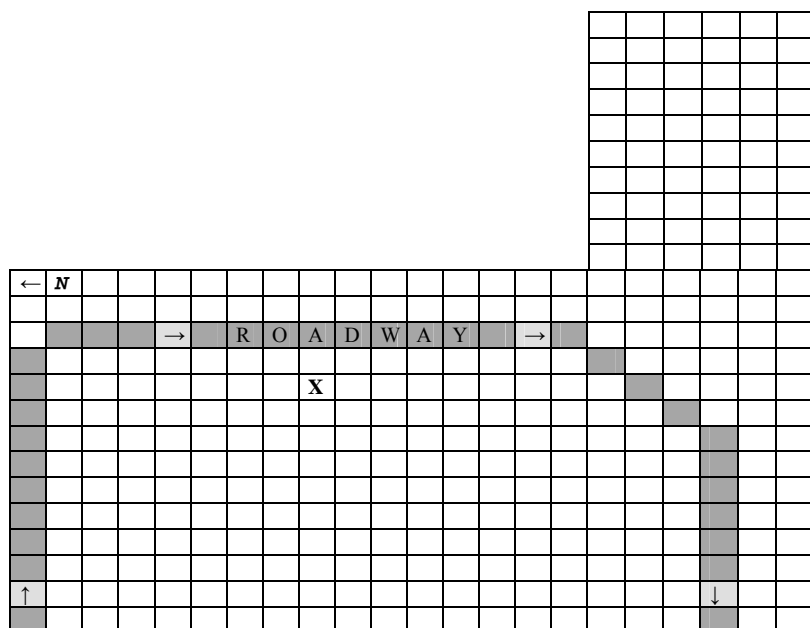
BACK

<p>Sherburn B. Rowell 1822 – 1896 Clara P. George his wife 1831 – 1924 George R. Rowell 1854 - 1913</p>	
---	--

Additional Information

Source(s)

<p>ROWELL 3-links (Odd Fellow) symbol</p>	<p>Written at top of marker Symbol is above names on marker</p>
---	---



Eastman Cemetery,  
North Road, Sunapee  
Old (East) Section

Approximate Grave Location  
Signified by "X"

# ROWELL, David



Owner of Record:	Unknown
Lot Number:	Unknown
Grave Marker(s):	Headstone
Other Marker(s):	None

FRONT

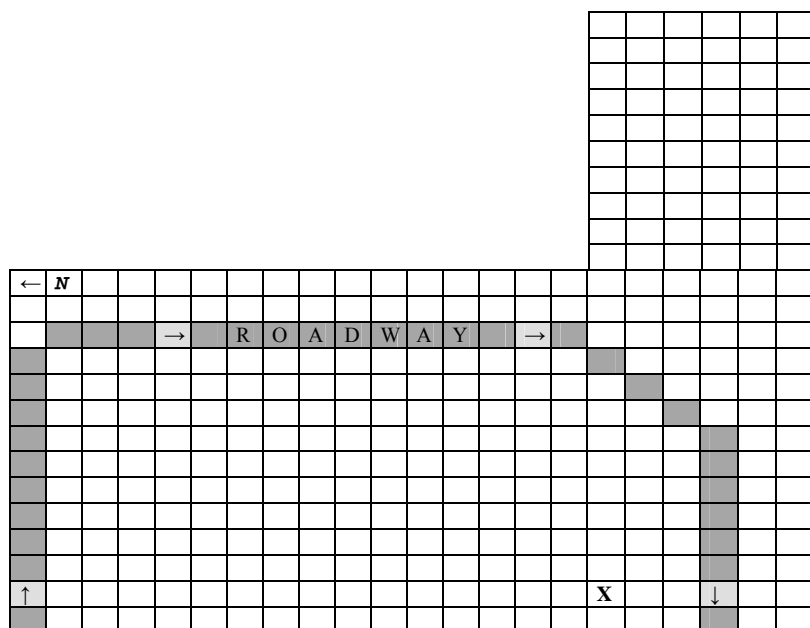
BACK

David Son of Hilliard & Philenia Rowell Died July 18, 1838 Age 2 years	
---	--

Additional Information

Source(s)

--



Eastman Cemetery,  
North Road, Sunapee  
Old (East) Section

Approximate Grave Location  
Signified by "X"

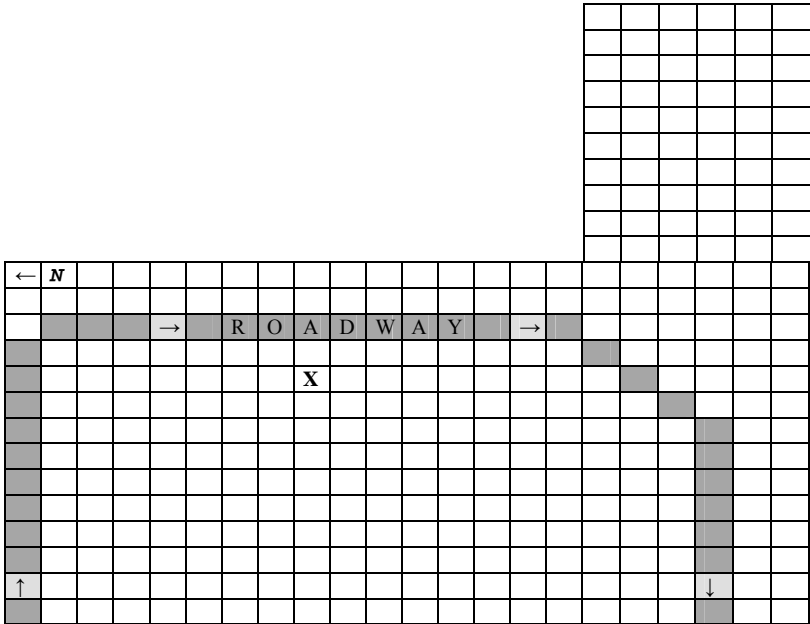
ROWELL, George R.



Owner of Record:	Unknown
Lot Number:	Unknown
Grave Marker(s):	Memorial
Other Marker(s):	Corner (2): 6x6 inch "R" Placed in SW & NW corners

FRONT	BACK
Sherburn B. Rowell 1822 – 1896 Clara P. George his wife 1831 – 1924 George R. Rowell 1854 - 1913	

Additional Information	Source(s)
ROWELL 3-links (Odd Fellow) symbol	Written at top of marker Symbol is above names on marker



Eastman Cemetery,  
North Road, Sunapee  
Old (East) Section

Approximate Grave Location  
Signified by "X"

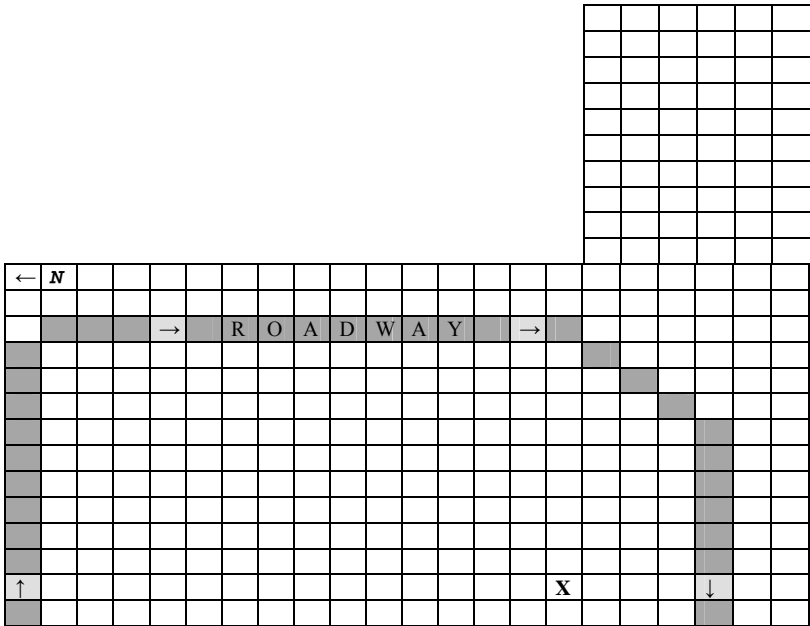
ROWELL, Hilliard



Owner of Record:	Unknown
Lot Number:	Unknown
Grave Marker(s):	Headstone
Other Marker(s):	None

FRONT	BACK
Hilliard Rowell Died Dec. 26, 1864 Age 66 yrs. 7 mos.	

Additional Information	Source(s)



Eastman Cemetery,  
North Road, Sunapee  
Old (East) Section

Approximate Grave Location  
Signified by “X”

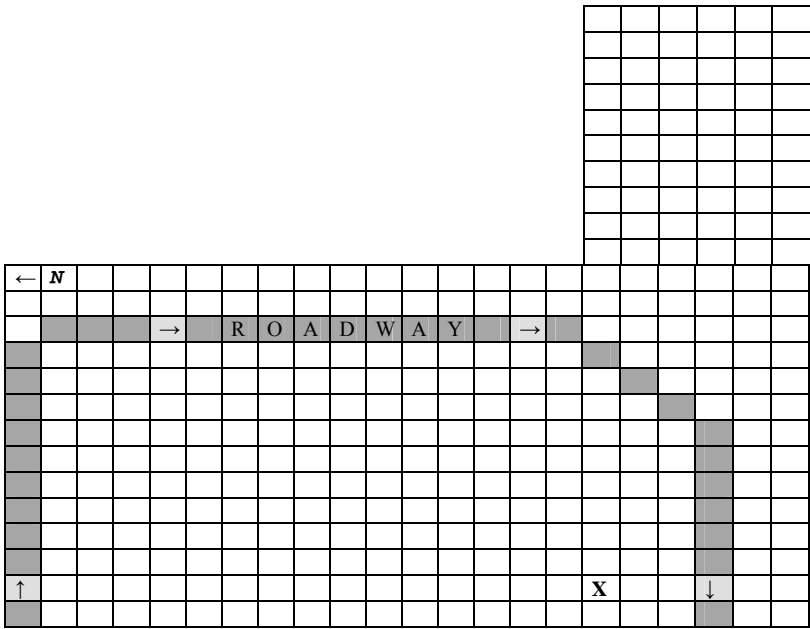
ROWELL, Philenia



Owner of Record:	Unknown
Lot Number:	Unknown
Grave Marker(s):	Headstone
Other Marker(s):	None

FRONT	BACK
Philenia Wife of Hilliard Rowell Died Feb. 15, 1841 Age 30	

Additional Information	Source(s)



Eastman Cemetery,  
North Road, Sunapee  
Old (East) Section

Approximate Grave Location  
Signified by “X”



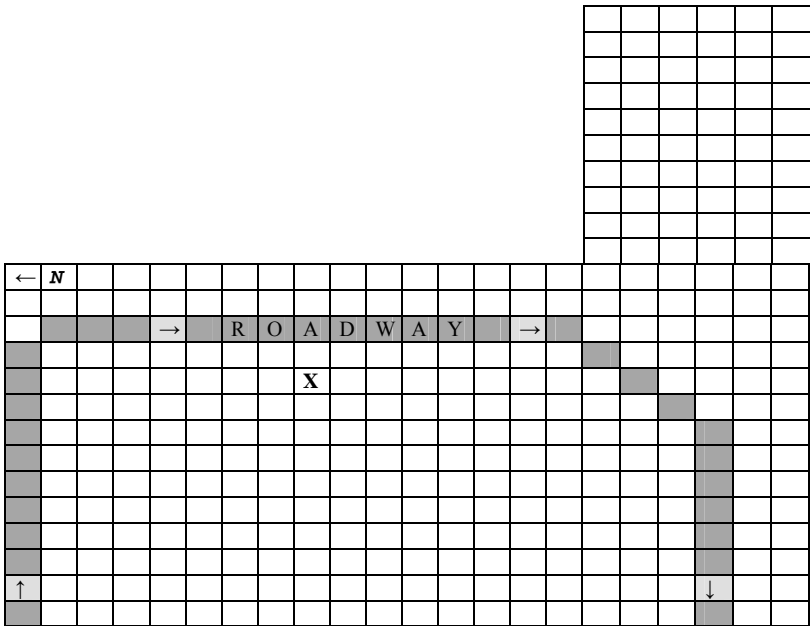
ROWELL, Sherburn B



Owner of Record:	Unknown
Lot Number:	Unknown
Grave Marker(s):	Memorial
Other Marker(s):	Corner (2): 6x6 inch "R"
	Placed in SW & NW corners

FRONT	BACK
Sherburn B. Rowell 1822 – 1896 Clara P. George his wife 1831 – 1924 George R. Rowell 1854 - 1913	

Additional Information	Source(s)
ROWELL 3-links (Odd Fellow) symbol	Written at top of marker Symbol is above names on marker



Eastman Cemetery,  
North Road, Sunapee  
Old (East) Section

Approximate Grave Location  
Signified by “X”

ROWELL, Sherburne B.



Owner of Record:Unknown

Lot Number:Unknown

Grave Marker(s):Monument

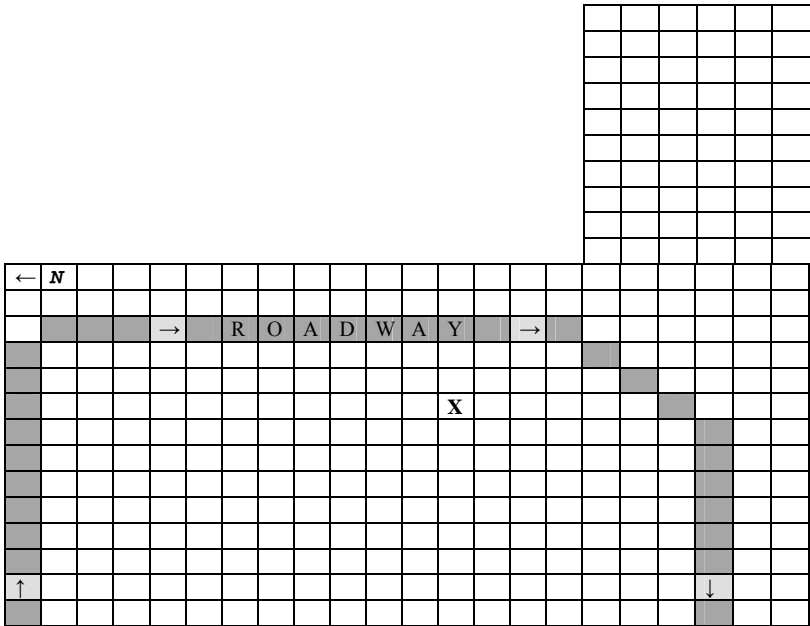
Other Marker(s):

FRONTBACK

Sherburne B. Rowell ESQ.  
Died  
March 15, 1859  
Age 71

Additional InformationSource(s)

ROWELLLetter written beneath age on marker



Eastman Cemetery,  
North Road, Sunapee  
Old (East) Section

Approximate Grave Location  
Signified by “X”

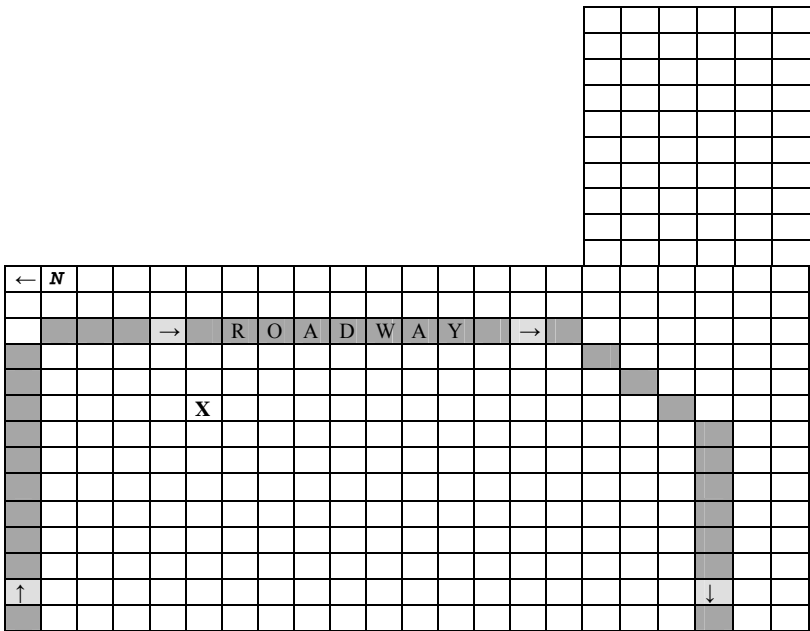
RYAN, Florence E.



Owner of Record:	Unknown
Lot Number:	Unknown
Grave Marker(s):	Slant marker
Other Marker(s):	

FRONT	BACK
William D. Ryan 1873 – 1932 His wife Florence E. Woodward 1883 - 1971	

Additional Information	Source(s)



Eastman Cemetery,  
North Road, Sunapee  
Old (East) Section

Approximate Grave Location  
Signified by “X”

# RYAN, William D.



Owner of Record: Unknown  
 Lot Number: Unknown  
 Grave Marker(s): Slant marker  
 Other Marker(s): \_\_\_\_\_  
 \_\_\_\_\_  
 \_\_\_\_\_  
 \_\_\_\_\_  
 \_\_\_\_\_

FRONT

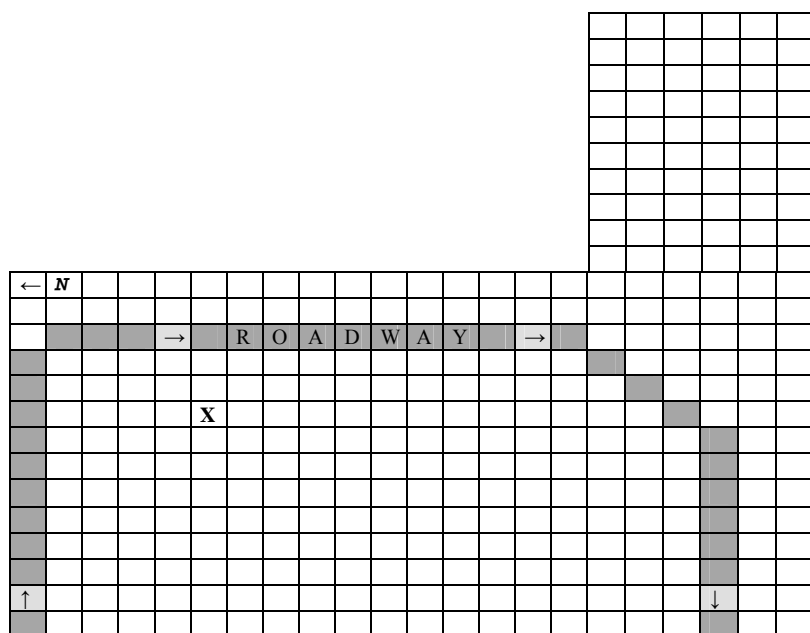
BACK

<p>William D. Ryan          1873 – 1932          His wife          Florence E. Woodward          1883 - 1971</p>	
--	--

Additional Information

Source(s)

--



Eastman Cemetery,  
 North Road, Sunapee  
 Old (East) Section

Approximate Grave Location  
 Signified by "X"

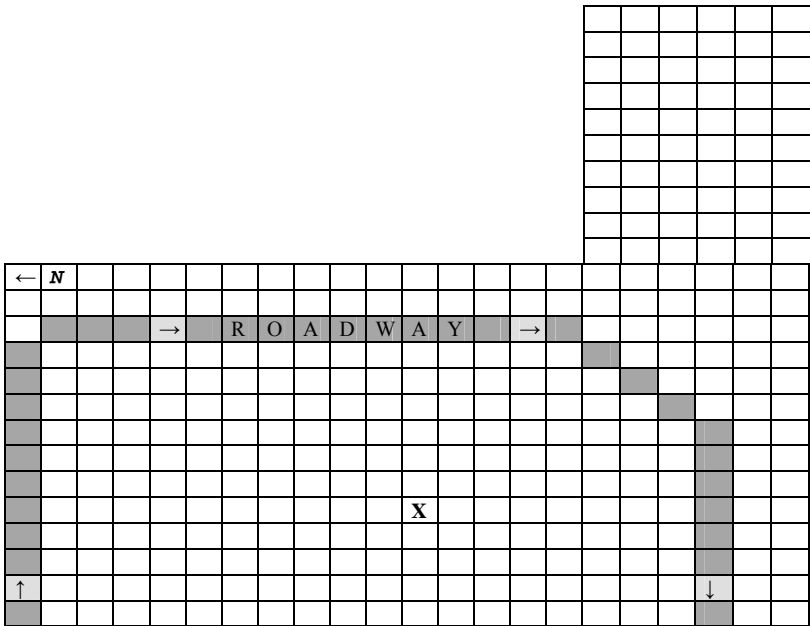
RYDER, Abby Maria



Owner of Record:	Unknown
Lot Number:	Unknown
Grave Marker(s):	Memorial
Other Marker(s):	

FRONT	BACK
Abby Maria Dau. of Jotham & Betsey Ryder Died Nov. 20, 1857 Age 15 yrs. 1 mos. 21 days	

Additional Information	Source(s)
(illegible 4-line verse at base of marker)	Visual observation



Eastman Cemetery,  
North Road, Sunapee  
Old (East) Section

Approximate Grave Location  
Signified by “X”

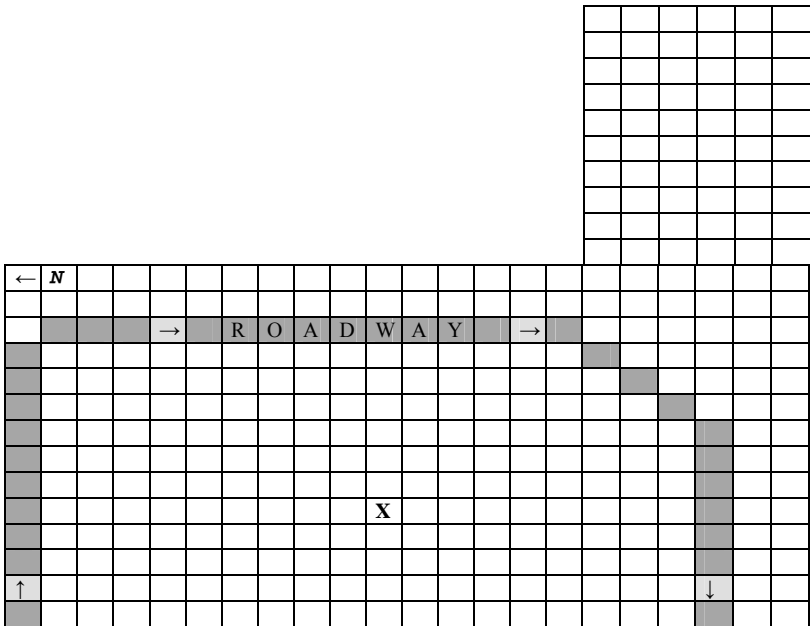
RIDER, Abigail



Owner of Record:	Unknown
Lot Number:	Unknown
Grave Marker(s):	Memorial
Other Marker(s):	

FRONT	BACK
Abigail Dau. Of Jotham & Betsy Rider Died Nov. 17, 1832 Age 6 yrs. 11 mos.	

Additional Information	Source(s)



Eastman Cemetery,  
North Road, Sunapee  
Old (East) Section

Approximate Grave Location  
Signified by “X”

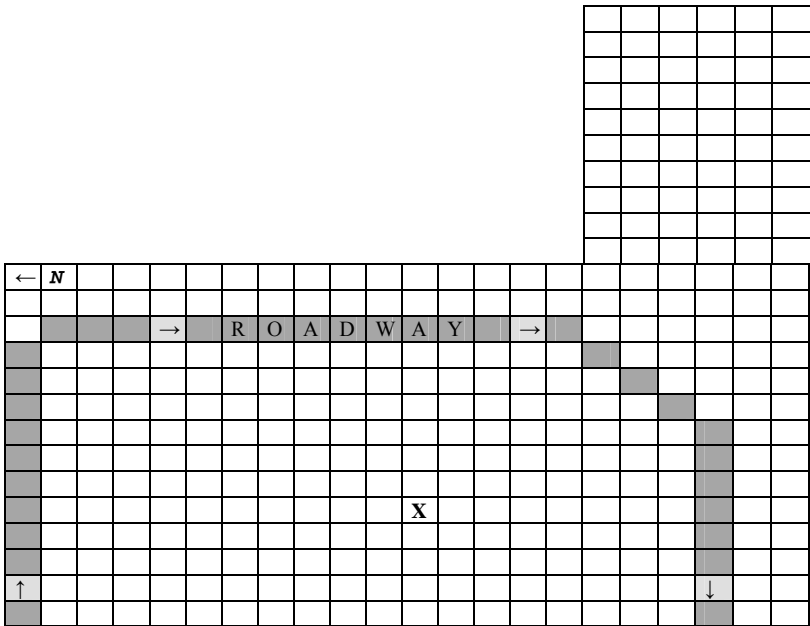
**RYDER, Betsey**



Owner of Record:	Unknown
Lot Number:	Unknown
Grave Marker(s):	Memorial
Other Marker(s):	

FRONT	BACK
Betsey Wife of Jotham Ryder Died May 6, 1879 Age 81	

Additional Information	Source(s)
Farewell mother but not forever There will ... [illegible]	4-line verse at base of marker



Eastman Cemetery,  
North Road, Sunapee  
Old (East) Section

Approximate Grave Location  
Signified by "X"

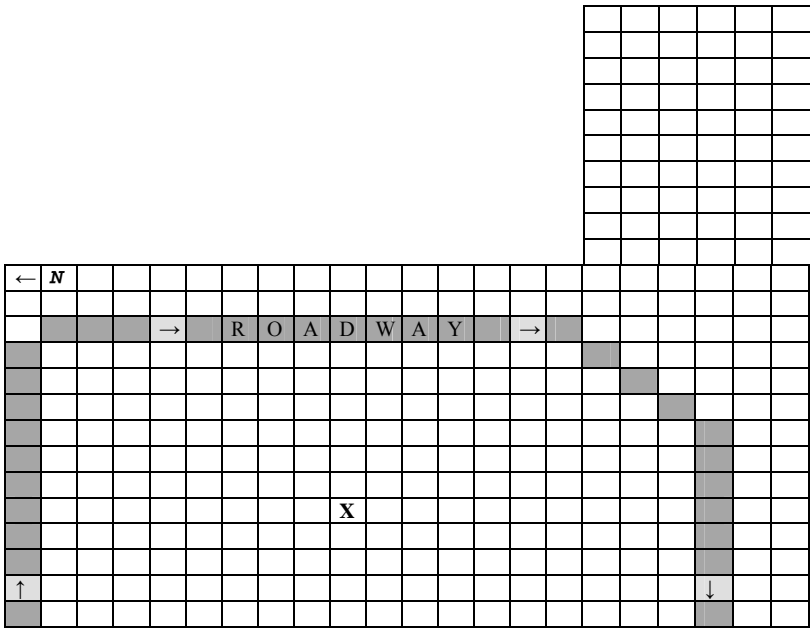
RYDER, Charlie E.



Owner of Record:	Unknown
Lot Number:	Unknown
Grave Marker(s):	Memorial
Other Marker(s):	

FRONT	BACK
Charlie E. Son of Elijah G. & Lucy L. Ryder Died May 3, 1882 Age 25 yrs. 7 mos. 16 days	Dear Brother

Additional Information	Source(s)
RYDER Charlie we miss you more and more, As days and weeks roll on; O, can it be you will come no more That you are forever gone.	Letters beneath dates on marker Verse beneath dates on marker



Eastman Cemetery,  
North Road, Sunapee  
Old (East) Section

Approximate Grave Location  
Signified by “X”



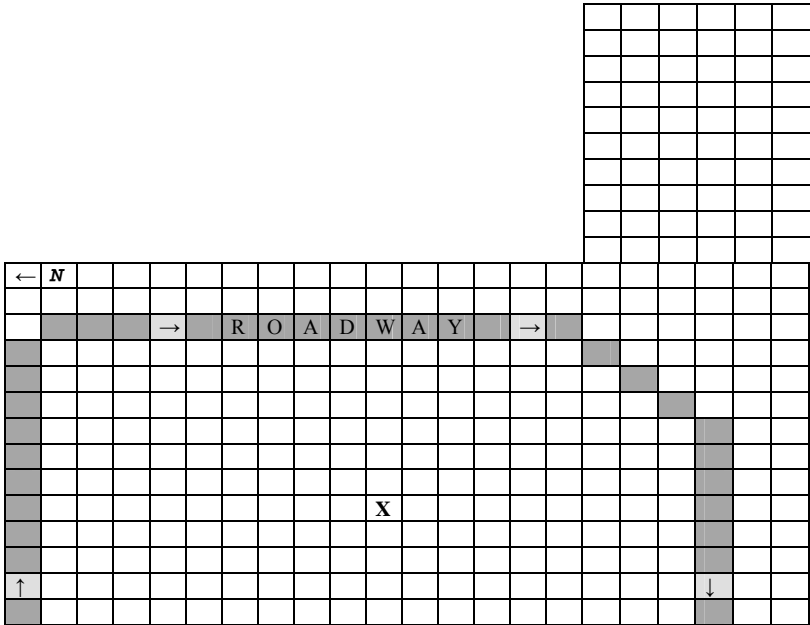
RYDER, Elijah G.



Owner of Record:	Unknown
Lot Number:	Unknown
Grave Marker(s):	Memorial
Other Marker(s):	

FRONT	BACK
Dear Father Elijah G. Ryder 1818 - 1892	

Additional Information	Source(s)
Gone but not forgotten	Verse beneath dates on marker



Eastman Cemetery,  
North Road, Sunapee  
Old (East) Section

Approximate Grave Location  
Signified by “X”

**RYDER, Ezra G.**



Owner of Record:

Unknown

Lot Number:

Unknown

Grave Marker(s):

---

---

Memorial

---

---

Other Marker(s):

FRONT

BACK

Viola M. White  
His wife  
Apr. 10, 1848  
Oct. 16, 1913

Ezra G. Ryder  
June 21, 1837  
Mar. 31, 1912

## Additional Information

Source(s)

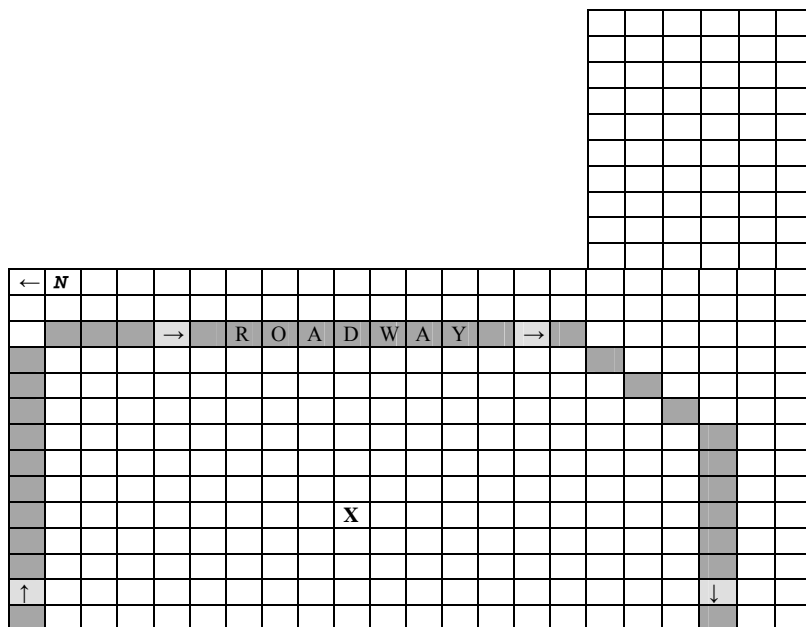
---

RYDER

Sweet rest in Heaven

Letters above names on marker

Verse beneath dates on marker



Eastman Cemetery,  
North Road, Sunapee  
Old (East) Section

Approximate Grave Location  
Signified by "X"

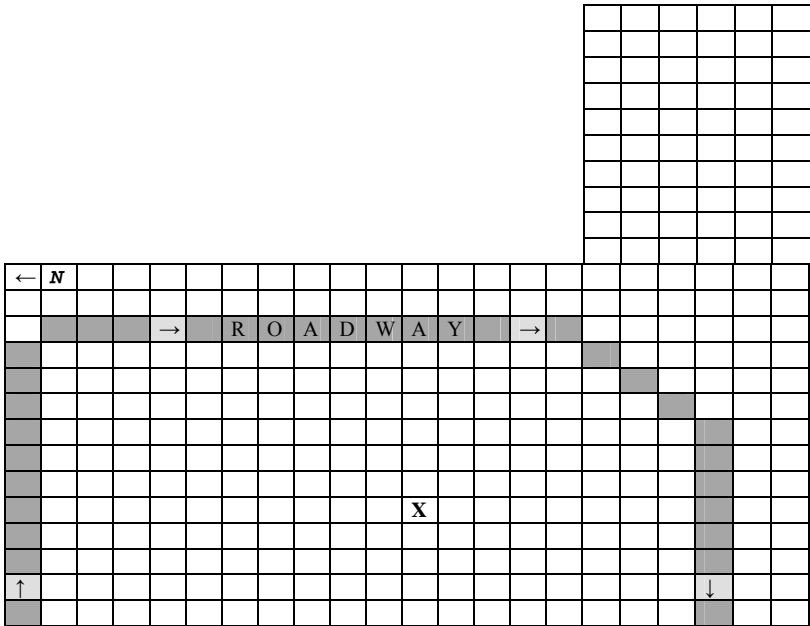
**RYDER, Jotham**



Owner of Record:	Unknown
Lot Number:	Unknown
Grave Marker(s):	Memorial
Other Marker(s):	

FRONT	BACK
Jotham Ryder Died Nov. 1, 1854 Age 57	

Additional Information	Source(s)
Farewell dear ...[illegible] Thou wast ...[illegible]	4-line verse near base of marker



Eastman Cemetery,  
North Road, Sunapee  
Old (East) Section

Approximate Grave Location  
Signified by “X”

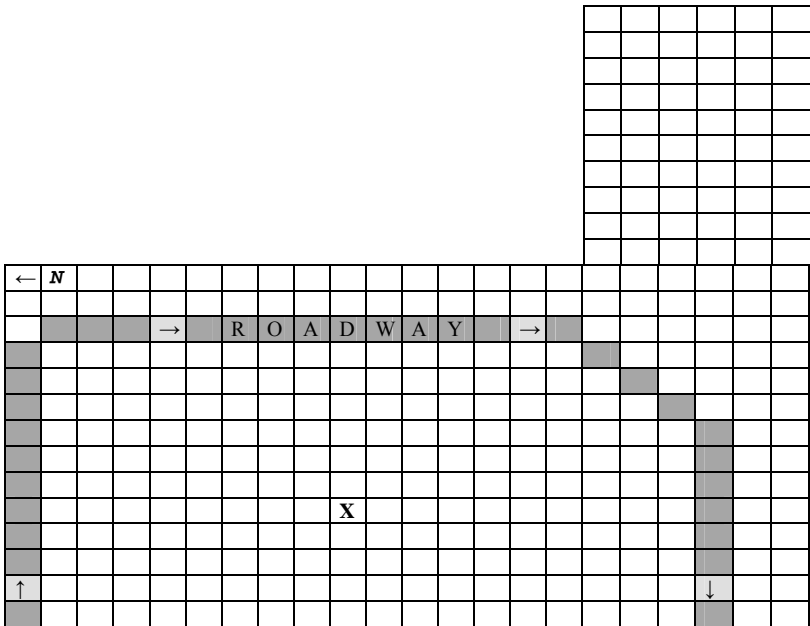
RYDER, Lucy L.



Owner of Record:	Unknown
Lot Number:	Unknown
Grave Marker(s):	Memorial
Other Marker(s):	

FRONT	BACK
Dear Mother Lucy L. Wife of Elijah G. Ryder 1836 - 1904	

Additional Information	Source(s)
Weep not, she is not dead But sleepeth	Verse beneath dates on marker



Eastman Cemetery,  
North Road, Sunapee  
Old (East) Section

Approximate Grave Location  
Signified by “X”

**RYDER, Lyman**



Owner of Record:

Unknown

Lot Number:

Unknown

Grave Marker(s):

---

---

Memorial

---

---

Other Marker(s):

FRONT

BACK

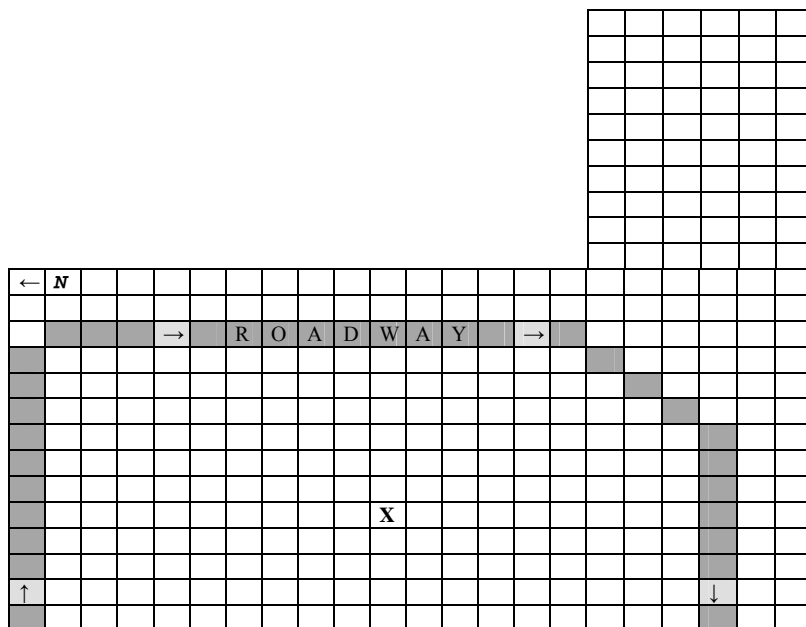
Lyman Ryder  
Died  
Jan. 1, 1889  
Age 73 yrs.

### Additional Information

Source(s)

Weep not that his toils are over  
Weep not that his race is run  
God grant that we may rest as calmly  
When our work, like his, is done

Verse written beneath age on marker



Eastman Cemetery,  
North Road, Sunapee  
Old (East) Section

Approximate Grave Location  
Signified by "X"

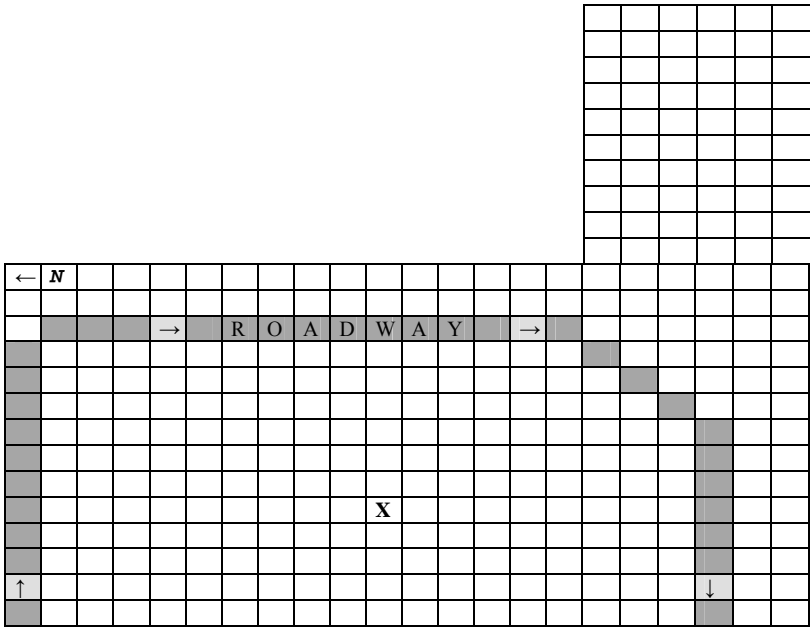
**RYDER, Samuel G.**



Owner of Record:	Unknown
Lot Number:	Unknown
Grave Marker(s):	Memorial
Other Marker(s):	

FRONT	BACK
Samuel G. Ryder 1821 - 1895	

Additional Information	Source(s)
May he rest in peace	Verse beneath dates on marker



Eastman Cemetery,  
North Road, Sunapee  
Old (East) Section

Approximate Grave Location  
Signified by “X”

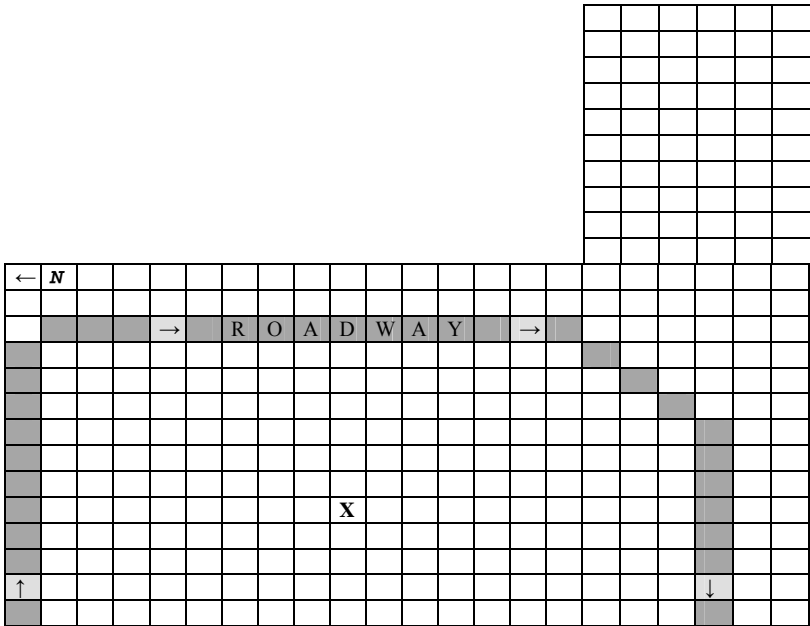
RYDER, Viola M.



Owner of Record:	Unknown
Lot Number:	Unknown
Grave Marker(s):	Memorial
Other Marker(s):	

FRONT		BACK
Viola M. White	Ezra G. Ryder	
His wife		
Apr. 10, 1848	June 21, 1837	
Oct. 16, 1913	Mar. 31, 1912	

Additional Information	Source(s)
RYDER Sweet rest in Heaven	Letters above names on marker Verse beneath dates on marker



Eastman Cemetery,  
North Road, Sunapee  
Old (East) Section

Approximate Grave Location  
Signified by “X”

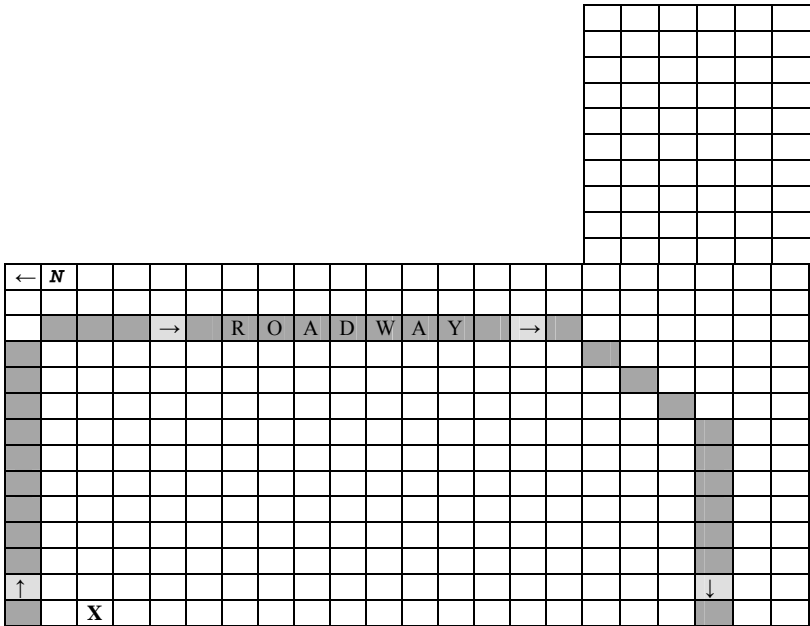
SANBORN, Alton A.



Owner of Record:	Unknown
Lot Number:	Unknown
Grave Marker(s):	Pillow type
Other Marker(s):	

FRONT	BACK
Alton A. Sanborn 1870 - - - 1950	

Additional Information	Source(s)



Eastman Cemetery,  
North Road, Sunapee  
Old (East) Section

Approximate Grave Location  
Signified by “X”



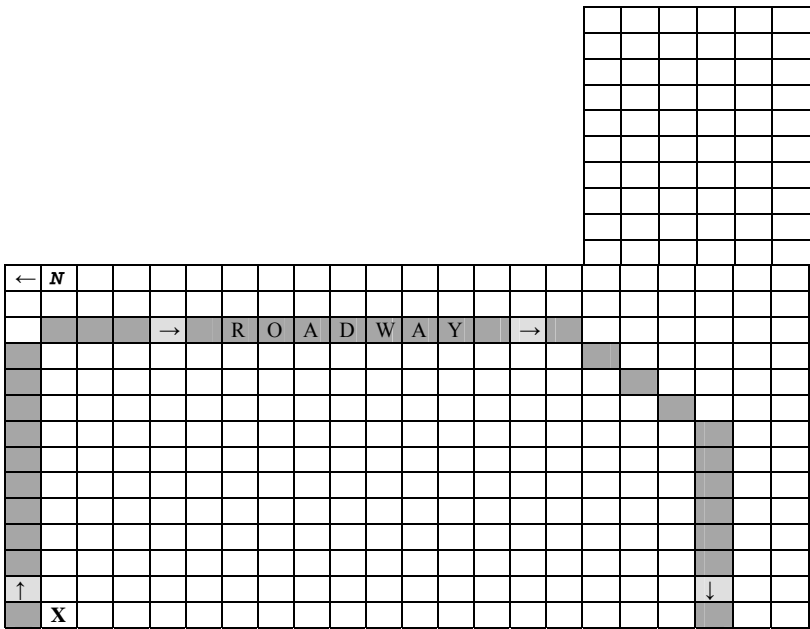
SANBORN, Beatrice M.



Owner of Record:	Unknown
Lot Number:	Unknown
Grave Marker(s):	Memorial
Other Marker(s):	

FRONT	BACK
Beatrice M. Dau. Of Alton A. & Helen A. Sanborn Born Mar. 23, 1901 Died May 3, 1901	

Additional Information	Source(s)



Eastman Cemetery,  
North Road, Sunapee  
Old (East) Section

Approximate Grave Location  
Signified by “X”

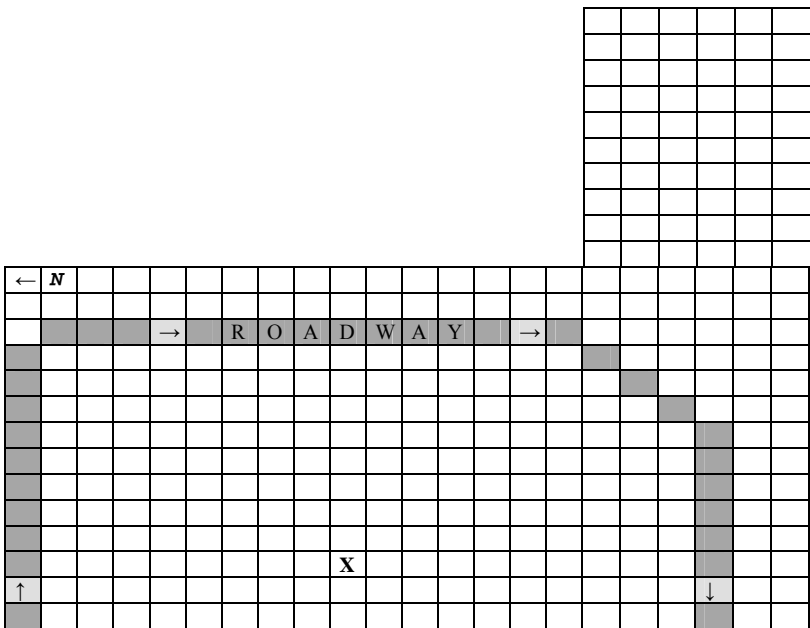
SARGENT, Abby F.



Owner of Record:	Unknown
Lot Number:	Unknown
Grave Marker(s):	Memorial
Other Marker(s):	None

FRONT	BACK
Hiram Sargent Nov. 23, 1803 Nov. 13, 1880 His Wife Sarah E. Nov. 22, 1812 Feb. 20, 1892	Lois Sargent Pillsbury 1850 - 1925

Additional Information	Source(s)
Rebecca R. Mar. 18, 1843 – Dec. 18, 1867 Emma C. Mar. 22, 1853 – Feb. 28, 1858 Abby F. Nov. 29, 1855 – Mar. 2, 1858 “S” SARGENT	Written on south side of marker Written on south side of marker Written on north side of marker Written above names on marker Written at base of marker



Eastman Cemetery,  
North Road, Sunapee  
Old (East) Section

Approximate Grave Location  
Signified by “X”

# SARGENT, Annie B.



Owner of Record: Unknown  
 Lot Number: Unknown  
 Grave Marker(s): Monument  
 Other Marker(s): \_\_\_\_\_  
 \_\_\_\_\_  
 \_\_\_\_\_  
 \_\_\_\_\_

FRONT

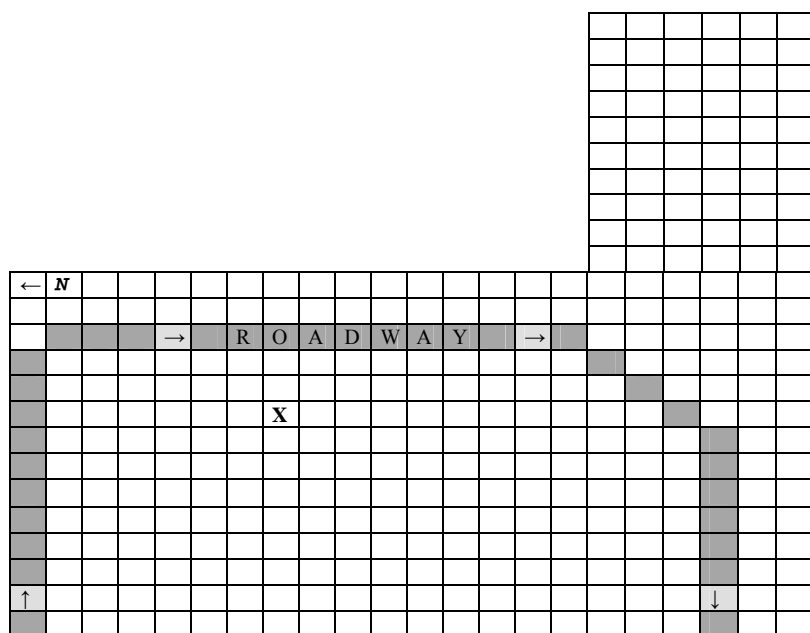
BACK

<p>Moses L. Sargent          1839 – 1919          His wife          Arabella A. George          1839 - 1911</p>	<p>Cortis K. George          1867 – 1918          His wife          Annie B. Sargent          1869 – 1920</p>
---	---

Additional Information

Source(s)

<p>SARGENT          GEORGE</p>	<p>Base of monument – west side          Base of monument – east side</p>
------------------------------------	---



Eastman Cemetery,  
 North Road, Sunapee  
 Old (East) Section

Approximate Grave Location  
 Signified by "X"

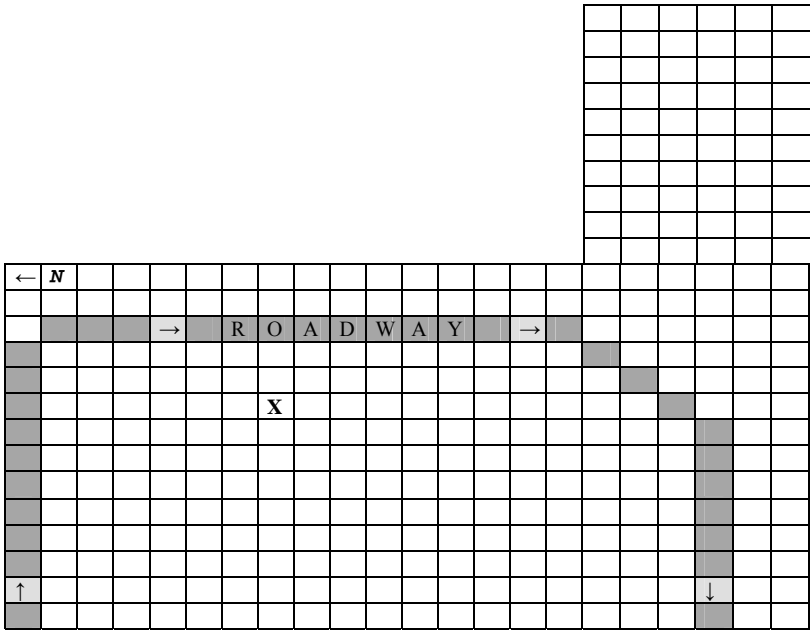
SARGENT, Arabella A.



Owner of Record:	Unknown
Lot Number:	Unknown
Grave Marker(s):	Monument
Other Marker(s):	

FRONT	BACK
Moses L. Sargent 1839 – 1919 His wife Arabella A. George 1839 - 1911	Cortis K. George 1867 – 1918 His wife Annie B. Sargent 1869 – 1920

Additional Information	Source(s)
SARGENT GEORGE	Base of monument – west side Base of monument – east side



Eastman Cemetery,  
North Road, Sunapee  
Old (East) Section

Approximate Grave Location  
Signified by “X”

# SARGENT, Betsey



Owner of Record: Unknown  
 Lot Number: Unknown  
 Grave Marker(s): Headstone  
 Other Marker(s): \_\_\_\_\_  
 \_\_\_\_\_  
 \_\_\_\_\_  
 \_\_\_\_\_

FRONT

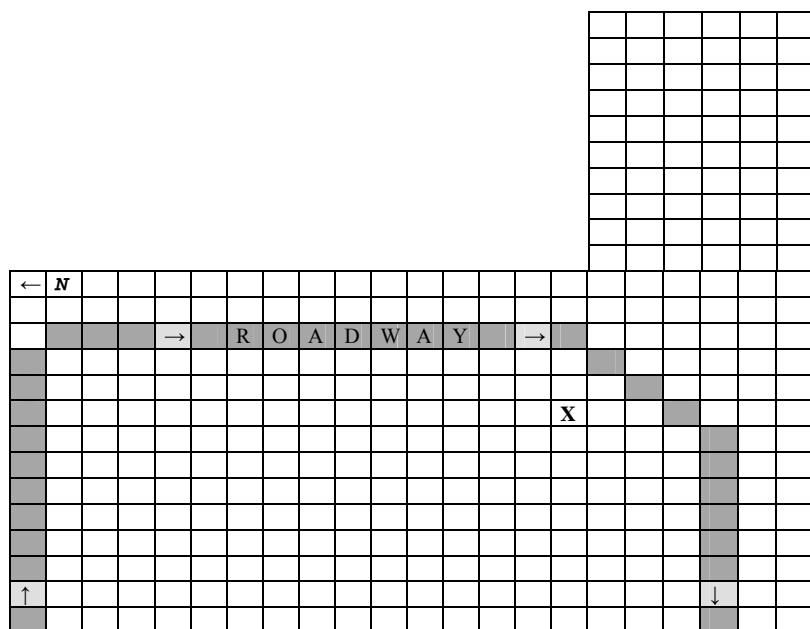
BACK

Betsey Wife of Dea. Moses Sargent Died May 4, 1843 Aged 70	
---	--

Additional Information

Source(s)

--



Eastman Cemetery,  
 North Road, Sunapee  
 Old (East) Section

Approximate Grave Location  
 Signified by "X"

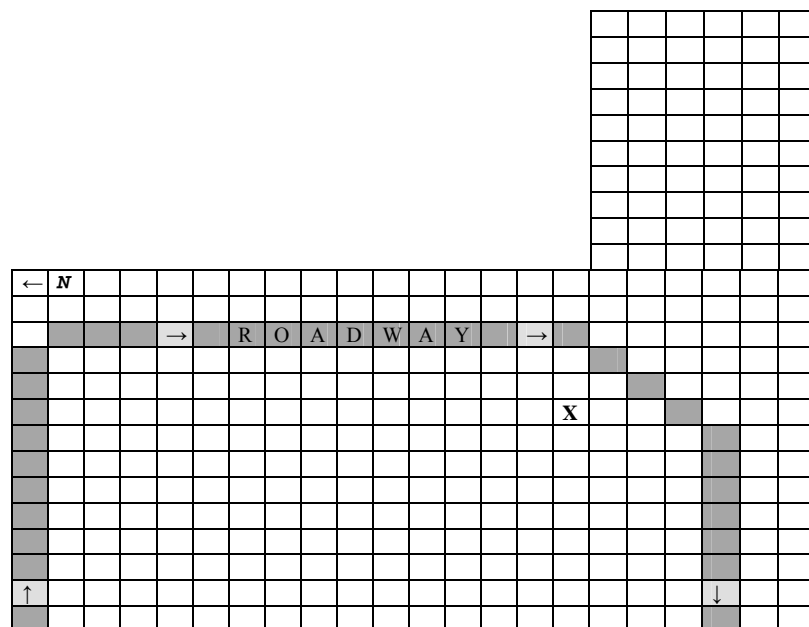
# SARGENT, Dea. Moses



Owner of Record:	Unknown
Lot Number:	Unknown
Grave Marker(s):	Headstone
Other Marker(s):	

FRONT	BACK
Dea. Moses Sargent Died April 26, 1854 Age 83 yrs. 5 mos.	

Additional Information	Source(s)



Eastman Cemetery,  
North Road, Sunapee  
Old (East) Section

Approximate Grave Location  
Signified by "X"

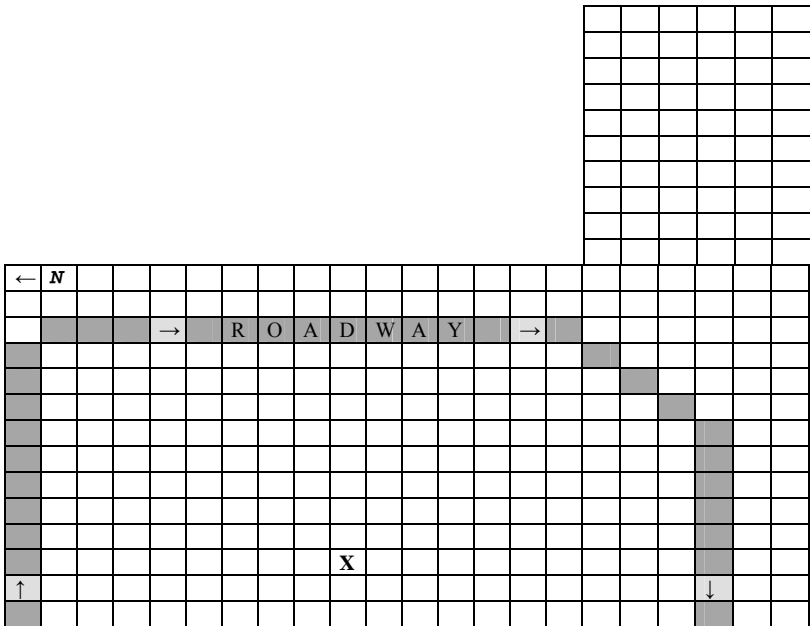
SARGENT, Emma C.



Owner of Record:	Unknown
Lot Number:	Unknown
Grave Marker(s):	Memorial
Other Marker(s):	None

FRONT	BACK
Hiram Sargent Nov. 23, 1803 Nov. 13, 1880 His Wife Sarah E. Nov. 22, 1812 Feb. 20, 1892	Lois Sargent Pillsbury 1850 - 1925

Additional Information	Source(s)
Rebecca R. Mar. 18, 1843 – Dec. 18, 1867 Emma C. Mar. 22, 1853 – Feb. 28, 1858 Abby F. Nov. 29, 1855 – Mar. 2, 1858 “S” SARGENT	Written on south side of marker Written on south side of marker Written on north side of marker Written above names on marker Written at base of marker



Eastman Cemetery,  
North Road, Sunapee  
Old (East) Section

Approximate Grave Location  
Signified by “X”

SARGENT, Eugene J.



Owner of Record:	Unknown
Lot Number:	Unknown
Grave Marker(s):	Monument
Other Marker(s):	Locational (3) flat: Eugene, Maroa, Sumner

FRONT

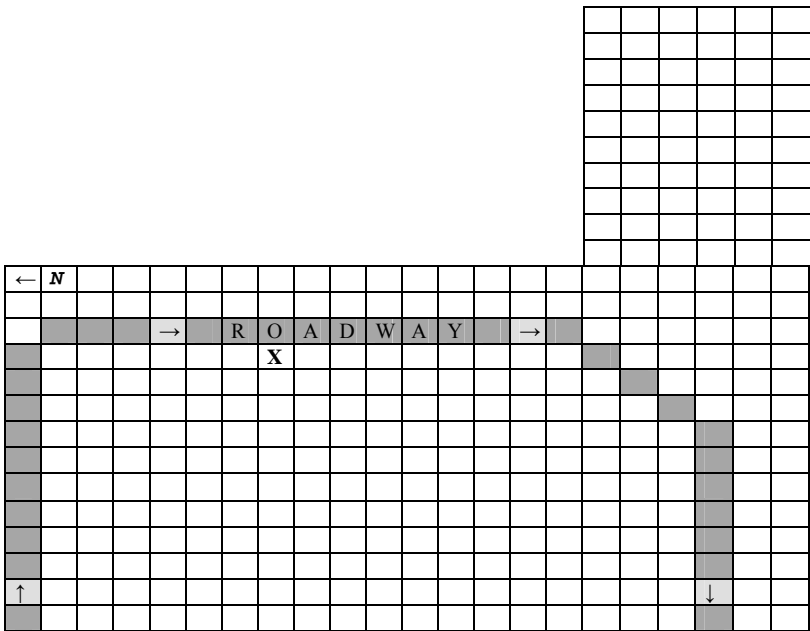
BACK

Sumner H. Sargent Sept. 18, 1845 – May 7, 1926 Maroa A. George his wife Mar. 15, 1841 – Dec. 23, 1911 Eugene J. their son July 23, 1867 – Sept. 28, 1875	
---	--

Additional Information

Source(s)

SARGENT “S”	Written beneath dates on marker Written above names on marker
----------------	--



Eastman Cemetery,  
North Road, Sunapee  
Old (East) Section

Approximate Grave Location  
Signified by “X”



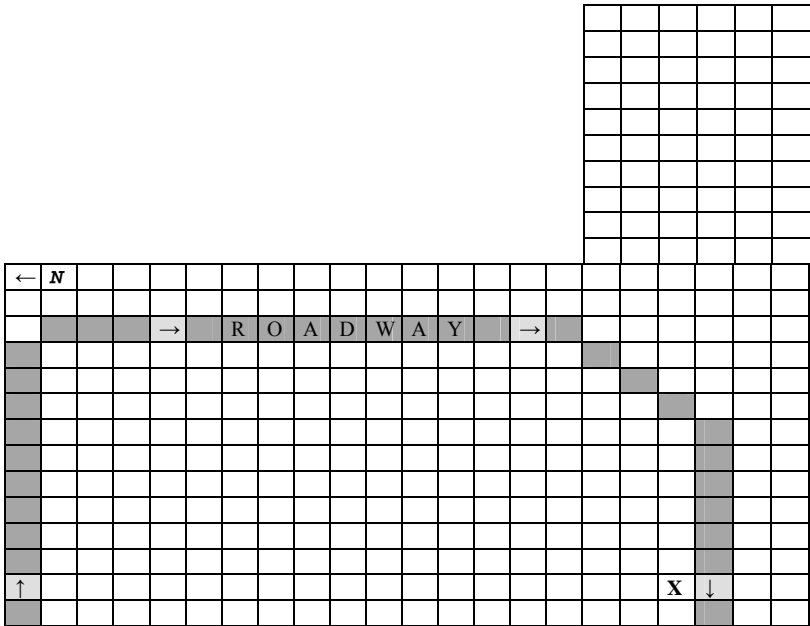
SARGENT, Eugene M.



Owner of Record:	Unknown
Lot Number:	Unknown
Grave Marker(s):	Memorial
Other Marker(s):	None

FRONT	BACK
Eugene M. Sargent Died Mar. 4, 1895 Age 39	


Additional Information	Source(s)
Gone	Written below age on marker



Eastman Cemetery,  
North Road, Sunapee  
Old (East) Section

Approximate Grave Location  
Signified by “X”

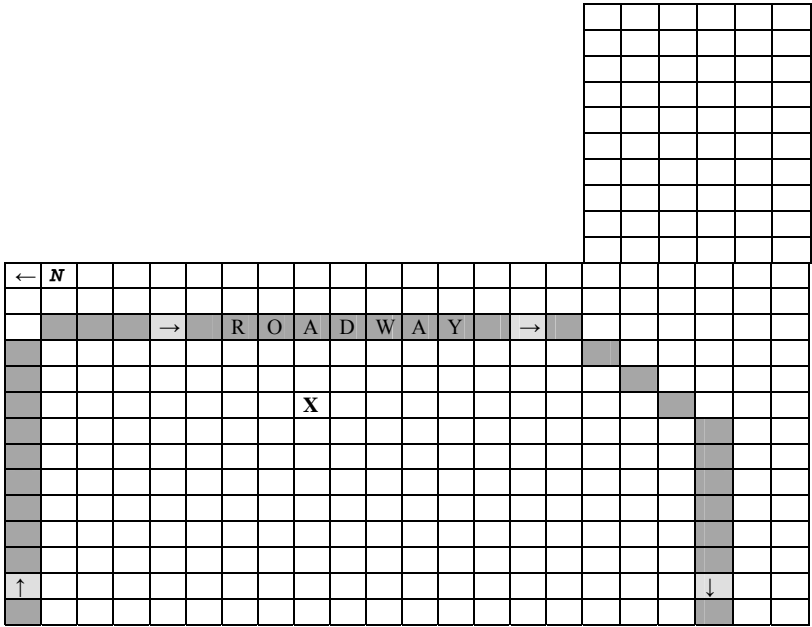
SARGENT, Fred M.



Owner of Record:	Unknown
Lot Number:	Unknown
Grave Marker(s):	Memorial
Other Marker(s):	

FRONT	BACK
Josephine G. Sargent 1866 - 1894	Fred M. Sargent Sept. 19, 1864 – Apr. 9, 1955

Additional Information	Source(s)
Wife	Written above name on marker



Eastman Cemetery,  
North Road, Sunapee  
Old (East) Section

Approximate Grave Location  
Signified by “X”

# SARGENT, Hiram



Owner of Record: Unknown  
 Lot Number: Unknown  
 Grave Marker(s): Memorial  
 Other Marker(s): None

FRONT

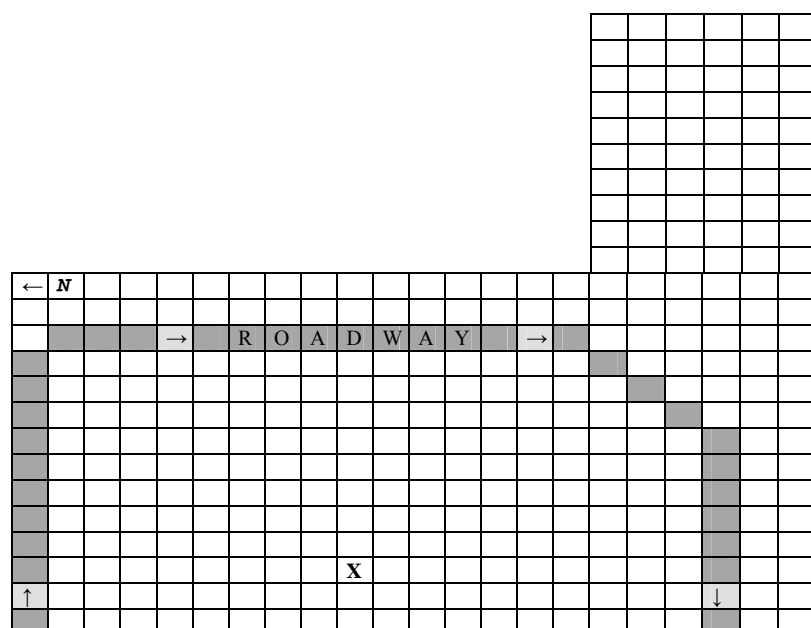
BACK

<p>Hiram Sargent          Nov. 23, 1803          Nov. 13, 1880          His Wife          Sarah E.          Nov. 22, 1812          Feb. 20, 1892</p>	<p>Lois Sargent Pillsbury          1850 - 1925</p>
--	--

Additional Information

Source(s)


<p>Rebecca R. Mar. 18, 1843 – Dec. 18, 1867          Emma C. Mar. 22, 1853 – Feb. 28, 1858          Abby F. Nov. 29, 1855 – Mar. 2, 1858          “S”          SARGENT</p>	<p>Written on south side of marker          Written on south side of marker          Written on north side of marker          Written above names on marker          Written at base of marker</p>
--	--



Eastman Cemetery,  
 North Road, Sunapee  
 Old (East) Section

Approximate Grave Location  
 Signified by “X”

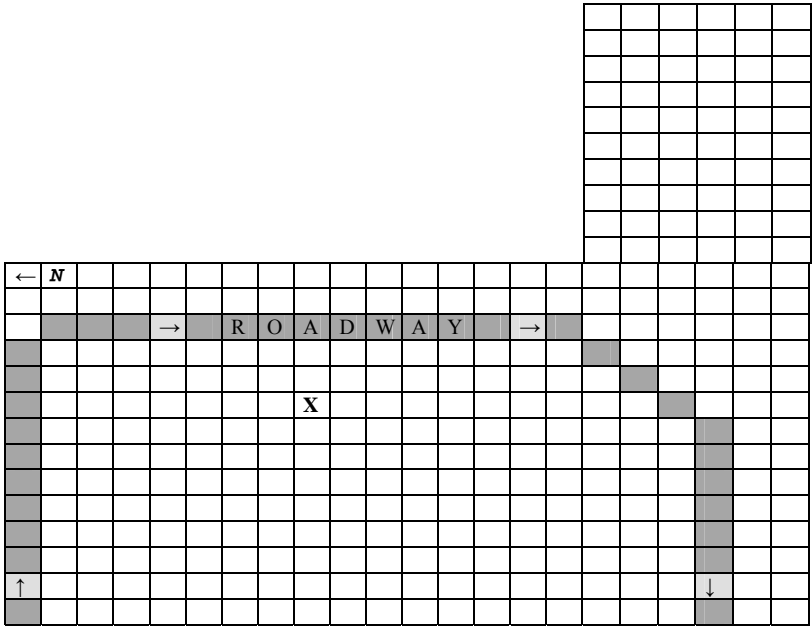
SARGENT, Josephine G.



Owner of Record:	Unknown
Lot Number:	Unknown
Grave Marker(s):	Memorial
Other Marker(s):	

FRONT	BACK
Josephine G. Sargent 1866 - 1894	Fred M. Sargent Sept. 19, 1864 – Apr. 9, 1955

Additional Information	Source(s)
Wife	Written at top of marker



Eastman Cemetery,  
North Road, Sunapee  
Old (East) Section

Approximate Grave Location  
Signified by “X”

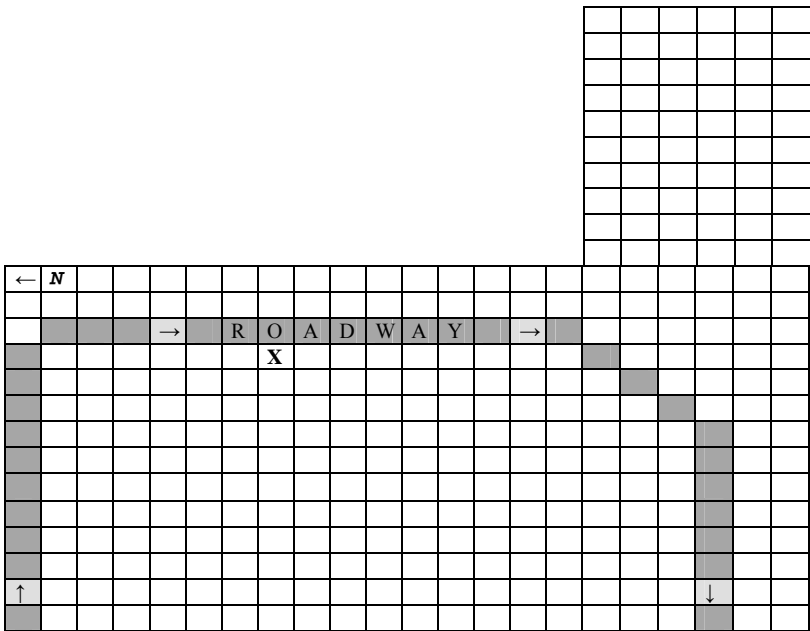
SARGENT, Maroa A.



Owner of Record:	Unknown
Lot Number:	Unknown
Grave Marker(s):	Monument
Other Marker(s):	Locational (3) flat: Eugene, Maroa, Sumner

FRONT	BACK
<div>Sumner H. Sargent Sept. 18, 1845 – May 7, 1926 Maroa A. George his wife Mar. 15, 1841 – Dec. 23, 1911 Eugene J. their son July 23, 1867 – Sept. 28, 1875</div>	

Additional Information	Source(s)
<div>SARGENT “S”</div>	<div>Written beneath dates on marker Written above names on marker</div>



Eastman Cemetery,  
North Road, Sunapee  
Old (East) Section

Approximate Grave Location  
Signified by “X”

## SARGENT, Moses L.



Owner of Record: Unknown  
 Lot Number: Unknown  
 Grave Marker(s): Monument  
 Other Marker(s): \_\_\_\_\_  
 \_\_\_\_\_  
 \_\_\_\_\_  
 \_\_\_\_\_

### FRONT

Moses L. Sargent  
 1839 – 1919  
 His wife  
 Arabella A. George  
 1839 - 1911

### BACK

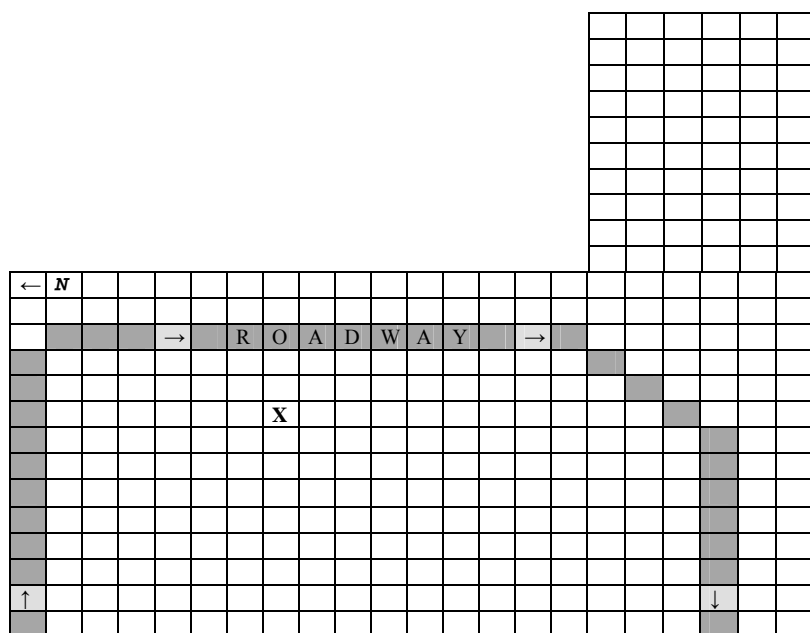
Cortis K. George  
 1867 – 1918  
 His wife  
 Annie B. Sargent  
 1869 – 1920

### Additional Information

SARGENT  
 GEORGE

### Source(s)

Base of monument – west side  
 Base of monument – east side



Eastman Cemetery,  
 North Road, Sunapee  
 Old (East) Section

Approximate Grave Location  
 Signified by "X"

# SARGENT, Rebecca R.



Owner of Record:	Unknown
Lot Number:	Unknown
Grave Marker(s):	Memorial
Other Marker(s):	None

FRONT

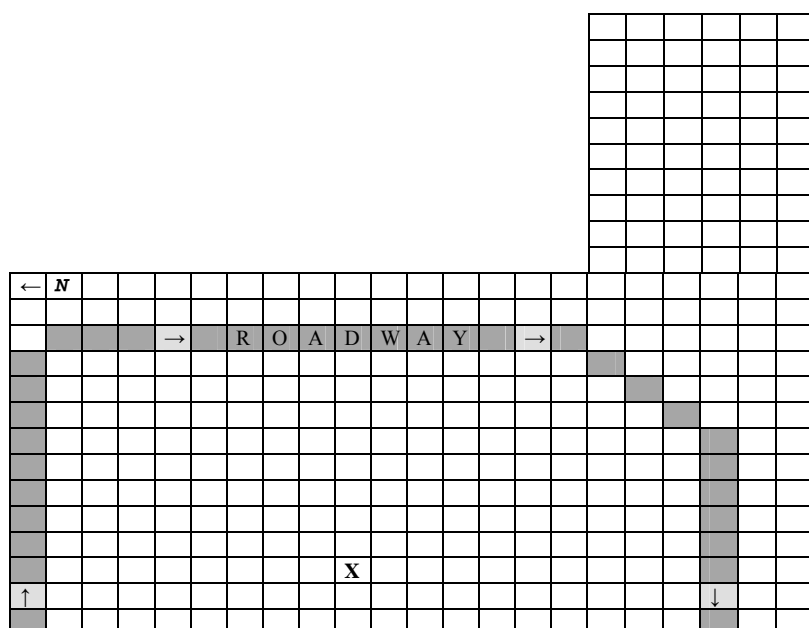
BACK

<p>Hiram Sargent Nov. 23, 1803 Nov. 13, 1880 His Wife Sarah E. Nov. 22, 1812 Feb. 20, 1892</p>	<p>Lois Sargent Pillsbury 1850 - 1925</p>
--	---

Additional Information

Source(s)

<p>Rebecca R. Mar. 18, 1843 – Dec. 18, 1867 Emma C. Mar. 22, 1853 – Feb. 28, 1858 Abby F. Nov. 29, 1855 – Mar. 2, 1858 “S” SARGENT</p>	<p>Written on south side of marker Written on south side of marker Written on north side of marker Written above names on marker Written at base of marker</p>
--	--



Eastman Cemetery,  
North Road, Sunapee  
Old (East) Section

Approximate Grave Location  
Signified by “X”

# SARGENT, Sarah E.



Owner of Record:	Unknown
Lot Number:	Unknown
Grave Marker(s):	Memorial
Other Marker(s):	None

FRONT

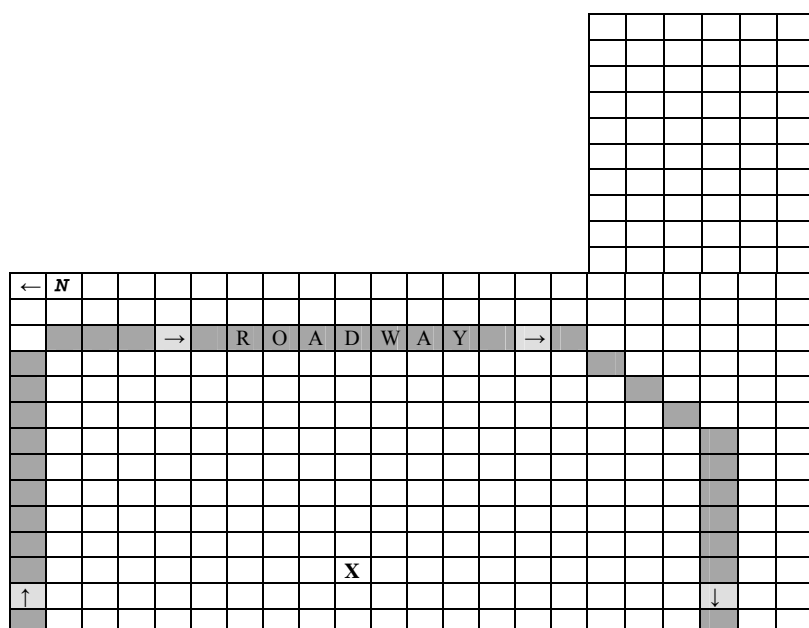
BACK

<p>Hiram Sargent Nov. 23, 1803 Nov. 13, 1880 His Wife Sarah E. Nov. 22, 1812 Feb. 20, 1892</p>	<p>Lois Sargent Pillsbury 1850 - 1925</p>
--	---

Additional Information

Source(s)

Rebecca R. Mar. 18, 1843 – Dec. 18, 1867	Written on south side of marker
Emma C. Mar. 22, 1853 – Feb. 28, 1858	Written on south side of marker
Abby F. Nov. 29, 1855 – Mar. 2, 1858	Written on north side of marker
“S”	Written above names on marker
SARGENT	Written at base of marker



Eastman Cemetery,  
North Road, Sunapee  
Old (East) Section

Approximate Grave Location  
Signified by “X”



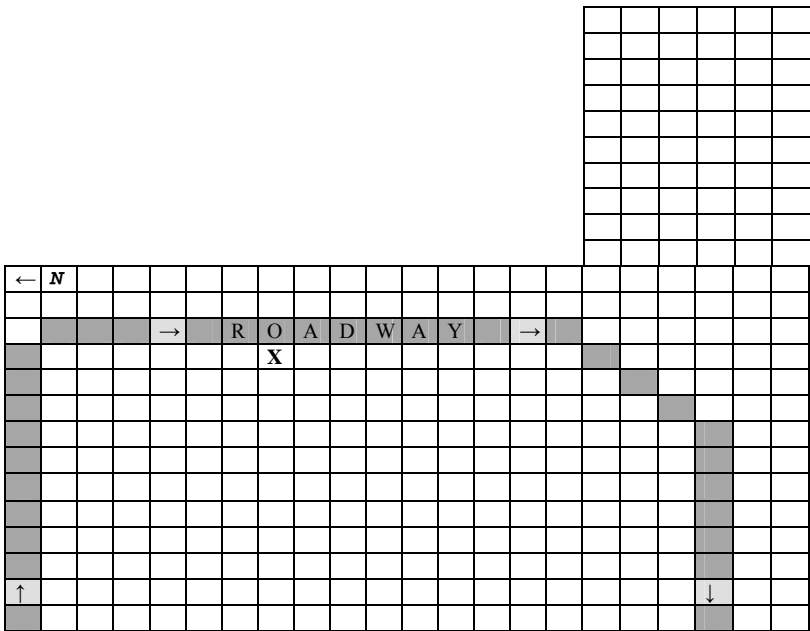
SARGENT, Sumner H.



Owner of Record:	Unknown
Lot Number:	Unknown
Grave Marker(s):	Monument
Other Marker(s):	Locational (3) flat: Eugene, Maroa, Sumner

FRONT	BACK
<p>Sumner H. Sargent Sept. 18, 1845 – May 7, 1926 Maroa A. George his wife Mar. 15, 1841 – Dec. 23, 1911 Eugene J. their son July 23, 1867 – Sept. 28, 1875</p>	

Additional Information	Source(s)
<p>SARGENT “S”</p>	<p>Written beneath dates on marker Written above names on marker</p>



Eastman Cemetery,  
North Road, Sunapee  
Old (East) Section

Approximate Grave Location  
Signified by “X”

# SMART, Harriet H.



Owner of Record: Unknown  
 Lot Number: Unknown  
 Grave Marker(s): Memorial  
 Other Marker(s): \_\_\_\_\_  
 \_\_\_\_\_  
 \_\_\_\_\_  
 \_\_\_\_\_

FRONT

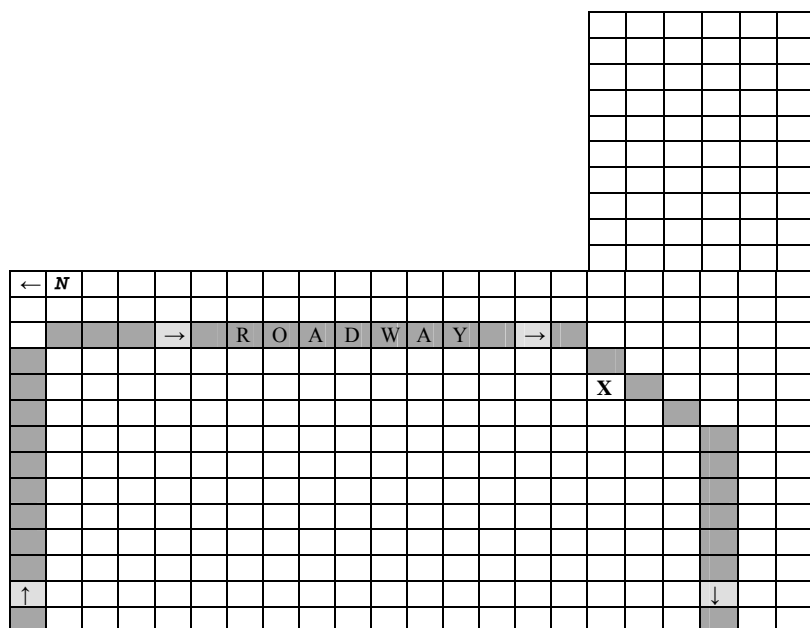
BACK

Harriet H. Smart Wife of Ira S. Davis Born Sept. 16, 1812 Died July 26, 1900	
--	--

Additional Information

Source(s)

Mother	Letters written above names on marker
--------	---------------------------------------



Eastman Cemetery,  
 North Road, Sunapee  
 Old (East) Section

Approximate Grave Location  
 Signified by "X"

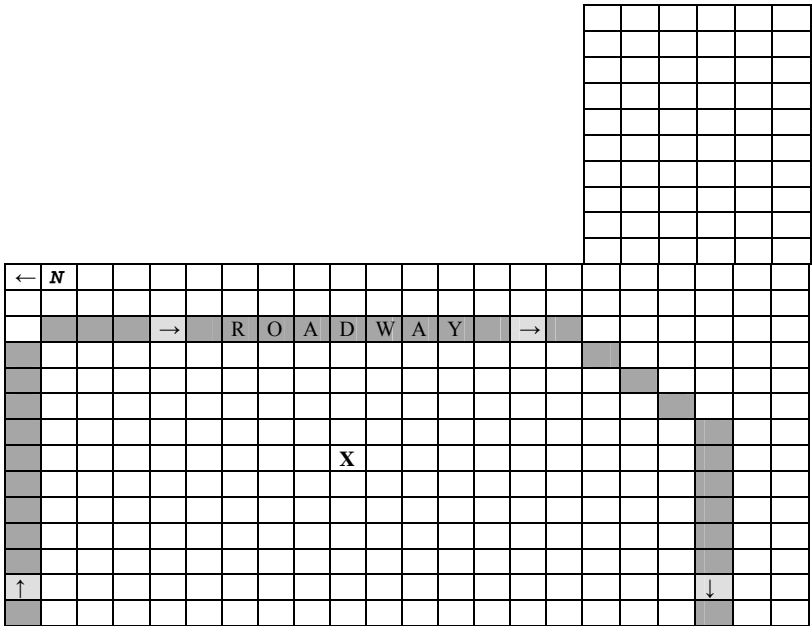
SMITH, Abbie S.



Owner of Record:	Unknown
Lot Number:	Unknown
Grave Marker(s):	Memorial
Other Marker(s):	Locational (2) flat: Mother;
	Father

FRONT	BACK
Thomas P. Smith 1828 – 1911 Abbie S. Bartlett His wife 1827 – 1908	

Additional Information	Source(s)
“S” SMITH	Written at top of marker, front & back Written on base of marker



Eastman Cemetery,  
North Road, Sunapee  
Old (East) Section

Approximate Grave Location  
Signified by “X”

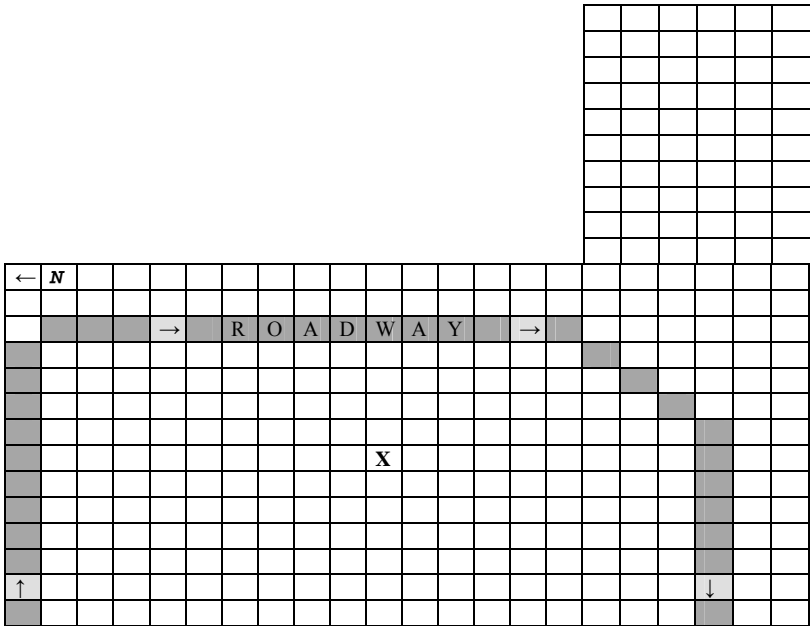
SMITH, Almira



Owner of Record:	Unknown
Lot Number:	Unknown
Grave Marker(s):	Monument
Other Marker(s):	Locational (4) flat: Father, Mother, Martha, Matilda

FRONT	BACK
John B. Smith, Born Sept. 23, 1818, died Oct. 19, 1884, His wife Almira Felch, Born Feb. 3, 1822, died Feb. 6, 1901.	Martha P. Smith Born Oct. 16, 1845 Died Sept. 12, 1846 Matilda B. Smith Born Nov. 6, 1852 Died Apr. 6, 1874

Additional Information	Source(s)
“S” SMITH	Stylized letter above name on marker Written beneath dates on marker



Eastman Cemetery,  
North Road, Sunapee  
Old (East) Section

Approximate Grave Location  
Signified by “X”

SMITH, Betsey A.



Owner of Record:	Unknown
Lot Number:	Unknown
Grave Marker(s):	Memorial
Other Marker(s):	Civil War (G.A.R.) Flag holder

FRONT

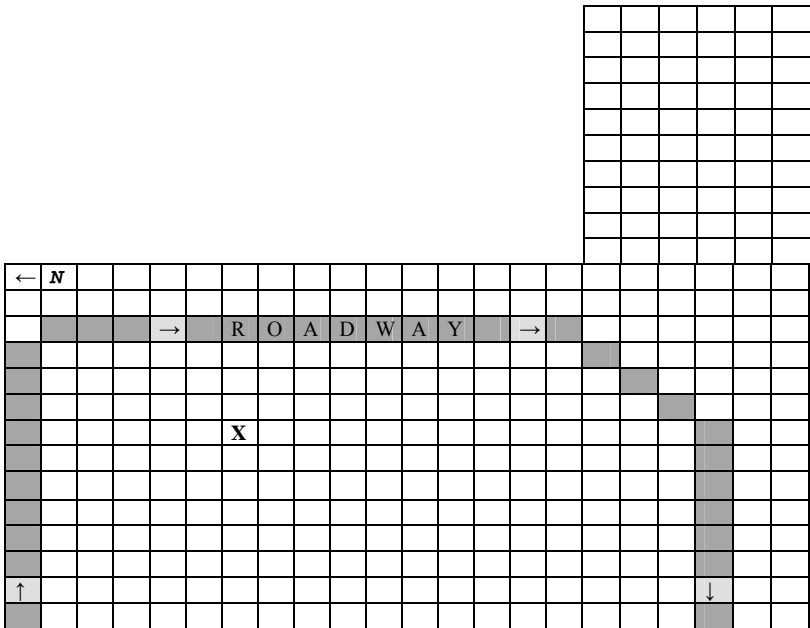
BACK

<div>James A. Chase 1841 – 1886 Co. G. 6<sup>th</sup> NH His wife Betsey A. Smith 1847 – 1906 Their son Arthur E. 1876 – 1888</div>	
---	--

Additional Information

Source(s)

--



Eastman Cemetery,  
North Road, Sunapee  
Old (East) Section

Approximate Grave Location  
Signified by “X”

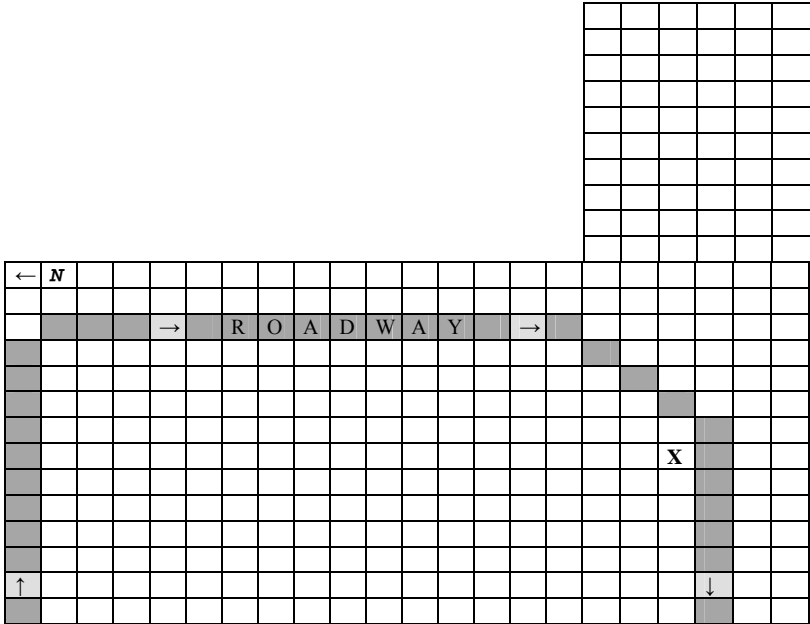
SMITH, (Children)



Owner of Record:	Unknown
Lot Number:	Unknown
Grave Marker(s):	Headstone
Other Marker(s):	

FRONT	BACK
[Illegible List] Children of Nathan & Sally Smith	

Additional Information	Source(s)
[last entry] "...died March 19 1822, age ...." ?? [possibly Smith children listed on page 55 of Ethel Norris inscriptions]	Ethel Norris Cemetery Inscriptions; Sunapee library copy; Smith children entries, pg 55



Eastman Cemetery,  
North Road, Sunapee  
Old (East) Section

Approximate Grave Location  
Signified by "X"

# SMITH, Francis



Owner of Record: Unknown  
 Lot Number: Unknown  
 Grave Marker(s): Headstone  
 Other Marker(s): \_\_\_\_\_  
 \_\_\_\_\_  
 \_\_\_\_\_  
 \_\_\_\_\_

FRONT

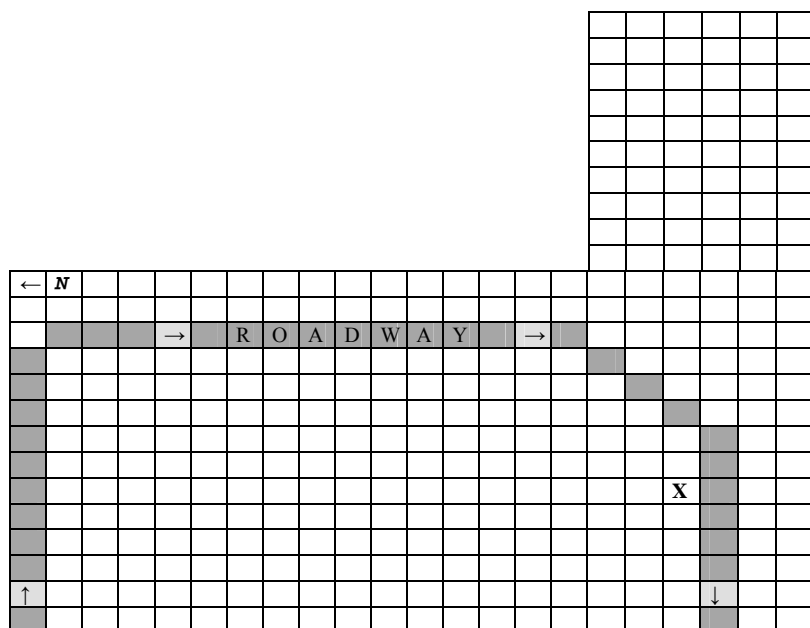
BACK

<p>Francis Smith          Died          May 8<sup>th</sup> 1829          Aged 79 yrs. 10          Mos.</p>	
--	--

Additional Information

Source(s)

--



Eastman Cemetery,  
 North Road, Sunapee  
 Old (East) Section

Approximate Grave Location  
 Signified by "X"

# SMITH, Francis



Owner of Record: Unknown  
 Lot Number: Unknown  
 Grave Marker(s): Memorial  
 Other Marker(s): \_\_\_\_\_  
 \_\_\_\_\_  
 \_\_\_\_\_  
 \_\_\_\_\_

FRONT

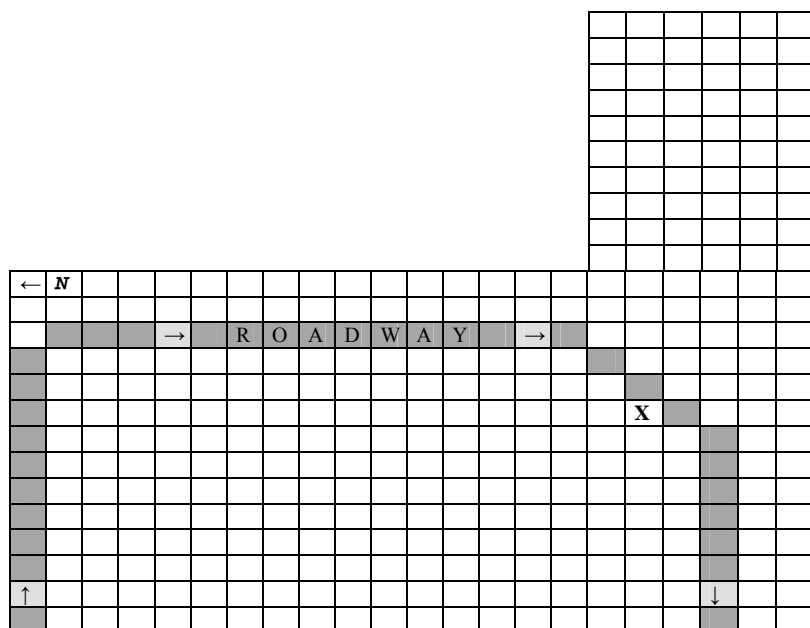
BACK

Capt. Francis Smith Died Nov. 10, 1855 Age 78 yrs. 4 mos.	
---	--

Additional Information

Source(s)

At rest	Verse written beneath age on marker
---------	-------------------------------------



Eastman Cemetery,  
 North Road, Sunapee  
 Old (East) Section

Approximate Grave Location  
 Signified by "X"



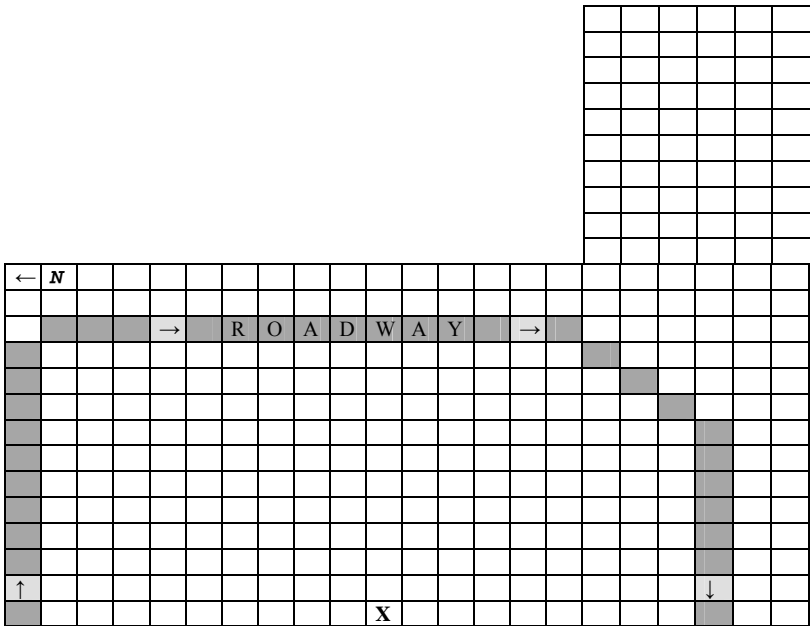
SMITH, Hannah D.



Owner of Record:	Unknown
Lot Number:	Unknown
Grave Marker(s):	Memorial
Other Marker(s):	None

FRONT	BACK
Hannah D. Smith Wife of John Trow Died Sept. 1, 1904 Aged 88 yrs. 8 mos. 17 days	

Additional Information	Source(s)
Dearest Mother we have laid thee In the peaceful graves embrace That thy memory will be cherished Till we see thy Heavenly face	Verse at base of marker



Eastman Cemetery,  
North Road, Sunapee  
Old (East) Section

Approximate Grave Location  
Signified by “X”

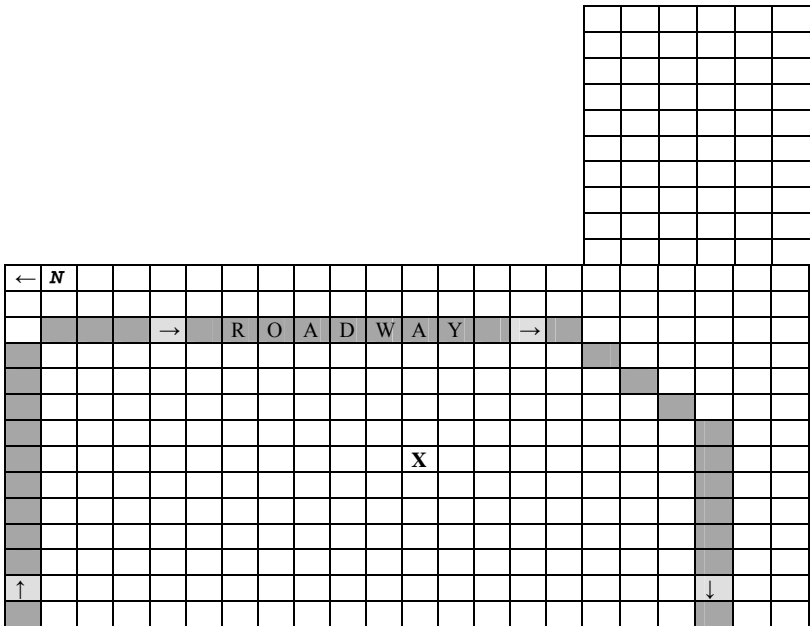
SMITH, Harriet C.



Owner of Record:	Unknown
Lot Number:	Unknown
Grave Marker(s):	Memorial
Other Marker(s):	

FRONT	BACK
Harriet C. Wife of J. P. Smith Died May 17, 1900 Age 74 yrs. 2 mos. & 25 days	

Additional Information	Source(s)



Eastman Cemetery,  
North Road, Sunapee  
Old (East) Section

Approximate Grave Location  
Signified by “X”

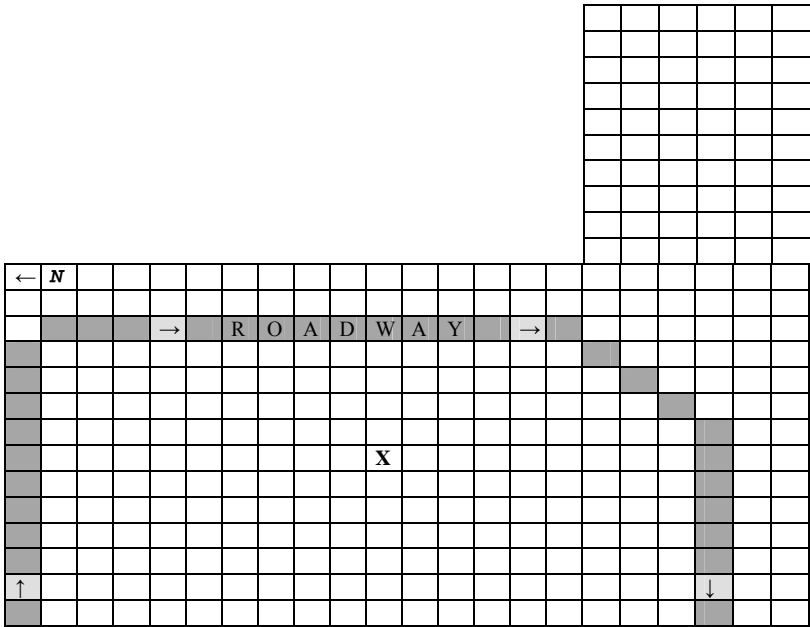
SMITH, Hattie M.



Owner of Record:	Unknown
Lot Number:	Unknown
Grave Marker(s):	Pillow type
Other Marker(s):	

FRONT	BACK
Hattie M. Smith 1866 - 1941	

Additional Information	Source(s)
Odd Fellow (Rebekah) Symbol	Located above name on marker



Eastman Cemetery,  
North Road, Sunapee  
Old (East) Section

Approximate Grave Location  
Signified by “X”

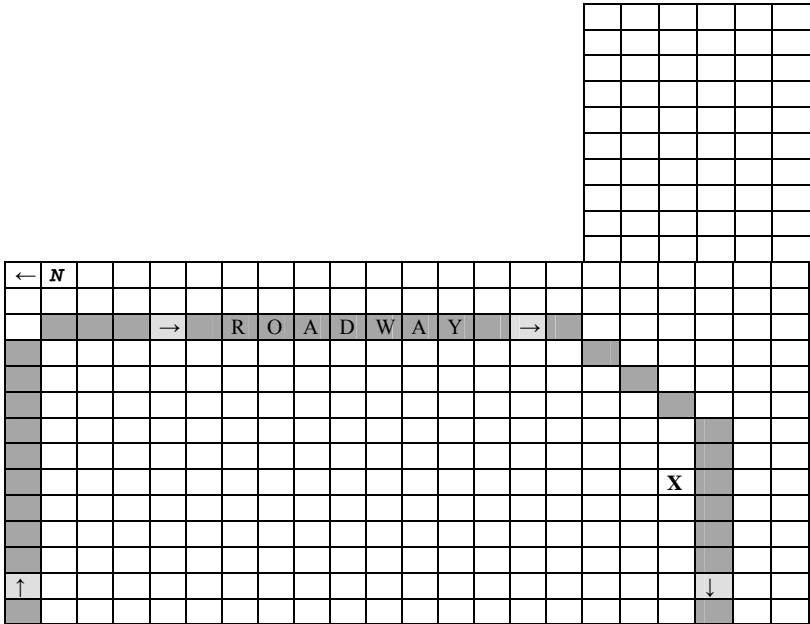
SMITH, Hepzibah



Owner of Record:	Unknown
Lot Number:	Unknown
Grave Marker(s):	Headstone
Other Marker(s):	

FRONT	BACK
In memory of Mrs. Hepzibah Smith Wife of Francis Smith Who died December 26, 1818 In the 67 <sup>th</sup> year of Her age	

Additional Information	Source(s)



Eastman Cemetery,  
North Road, Sunapee  
Old (East) Section

Approximate Grave Location  
Signified by “X”

**SMITH, John**



Owner of Record:	Unknown
Lot Number:	Unknown
Grave Marker(s):	Headstone
Other Marker(s):	

FRONT

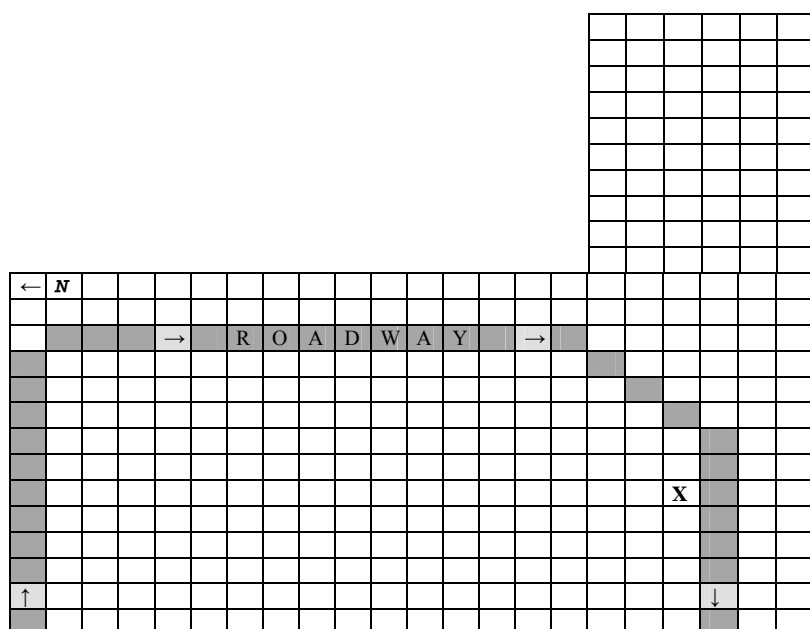
BACK

<p>John Smith Died June 25, 1869 Age 89 yrs. 9 mos. 20 days</p>	
---	--

Additional Information

Source(s)

--



Eastman Cemetery,  
North Road, Sunapee  
Old (East) Section

Approximate Grave Location  
Signified by "X"

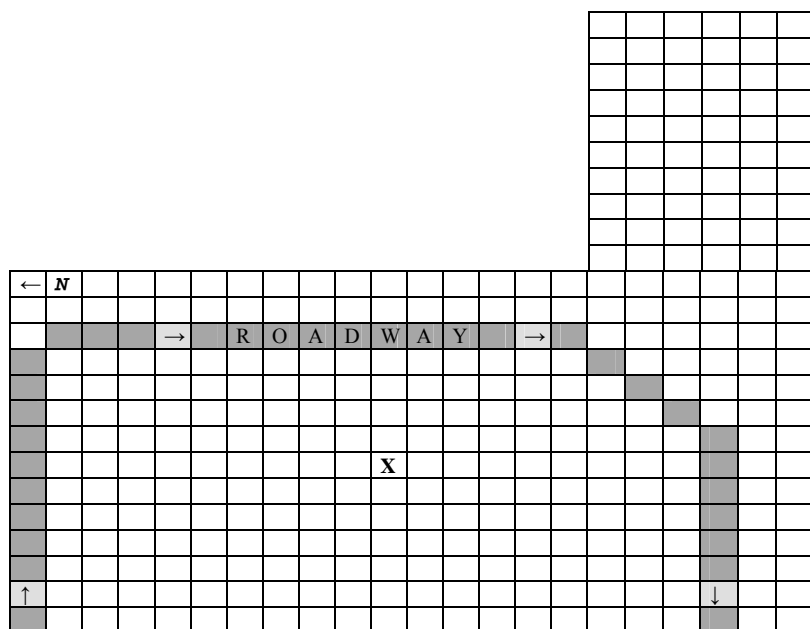
# SMITH, John B.



Owner of Record: Unknown  
 Lot Number: Unknown  
 Grave Marker(s): Monument  
 Other Marker(s): Locational (4) flat: Father,  
Mother, Martha, Matilda

FRONT	BACK
John B. Smith, Born Sept. 23, 1818, died Oct. 19, 1884, His wife Almira Felch, Born Feb. 3, 1822, died Feb. 6, 1901.	Martha P. Smith Born Oct. 16, 1845 Died Sept. 12, 1846 Matilda B. Smith Born Nov. 6, 1852 Died Apr. 6, 1874

Additional Information	Source(s)
"S" SMITH	Stylized letter above name on marker Written beneath dates on marker



Eastman Cemetery,  
 North Road, Sunapee  
 Old (East) Section

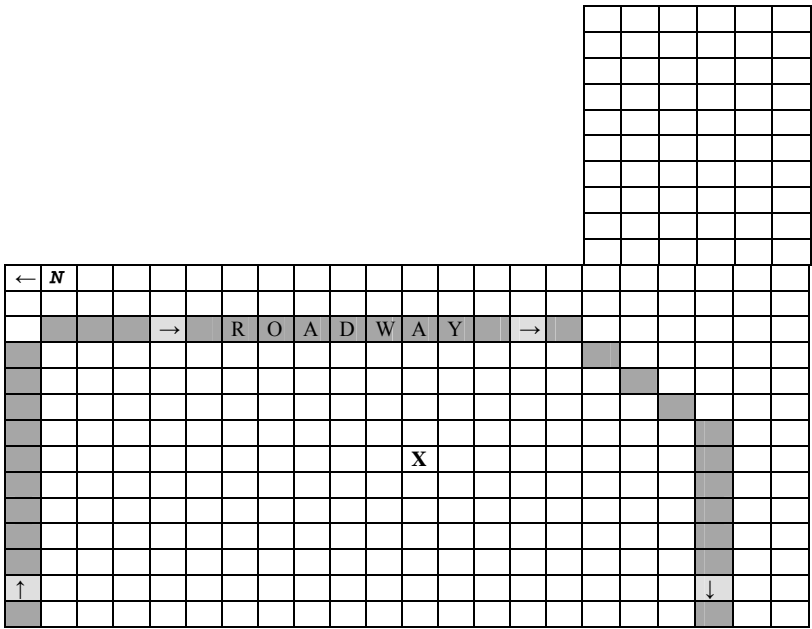
Approximate Grave Location  
 Signified by "X"

SMITH, Joseph P.



Owner of Record:	Unknown
Lot Number:	Unknown
Grave Marker(s):	Memorial
Other Marker(s):	

FRONT	BACK
Joseph P. Smith Died Aug. 27, 1908 Age 85 yrs. 4 mos. & 19 days	
Additional Information	Source(s)



Eastman Cemetery,  
North Road, Sunapee  
Old (East) Section

Approximate Grave Location  
Signified by “X”

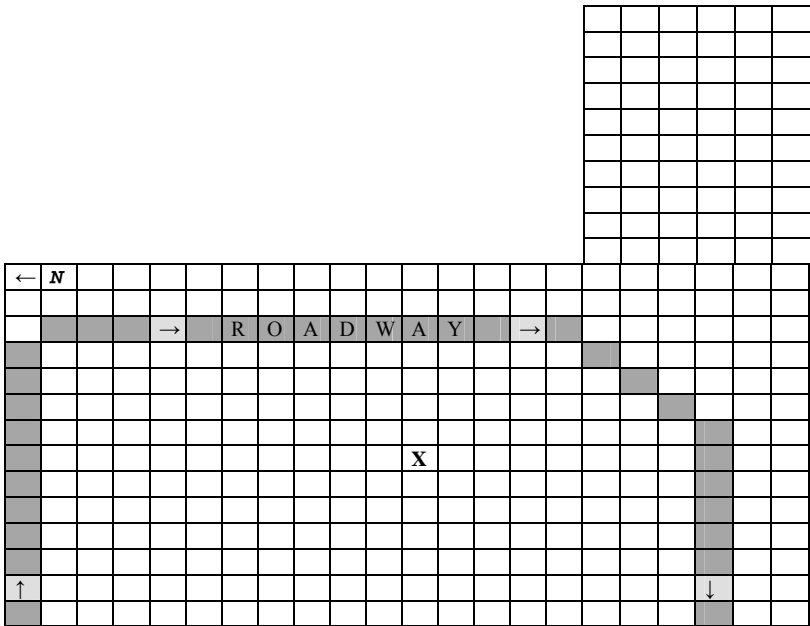
SMITH, Lindia C.



Owner of Record:	Unknown
Lot Number:	Unknown
Grave Marker(s):	Memorial
Other Marker(s):	

FRONT	BACK
Lindia C. Wife of J. P. Smith Died Apr. 11, 1875 Age 35 yrs. 2 mos. & 28 days	

Additional Information	Source(s)



Eastman Cemetery,  
North Road, Sunapee  
Old (East) Section

Approximate Grave Location  
Signified by "X"



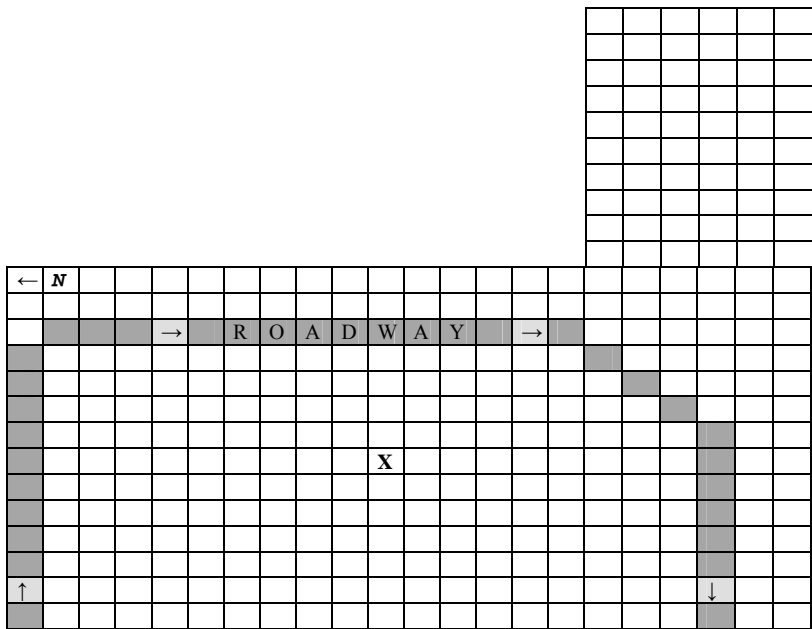
SMITH, Martha P.



Owner of Record:	Unknown
Lot Number:	Unknown
Grave Marker(s):	Monument
Other Marker(s):	Locational (4) flat: Father, Mother, Martha, Matilda

FRONT	BACK
John B. Smith, Born Sept. 23, 1818, died Oct. 19, 1884, His wife Almira Felch, Born Feb. 3, 1822, died Feb. 6, 1901.	Martha P. Smith Born Oct. 16, 1845 Died Sept. 12, 1846 Matilda B. Smith Born Nov. 6, 1852 Died Apr. 6, 1874

Additional Information	Source(s)
“S” SMITH	Stylized letter above name on marker Written beneath dates on marker



Eastman Cemetery,  
North Road, Sunapee  
Old (East) Section

Approximate Grave Location  
Signified by “X”

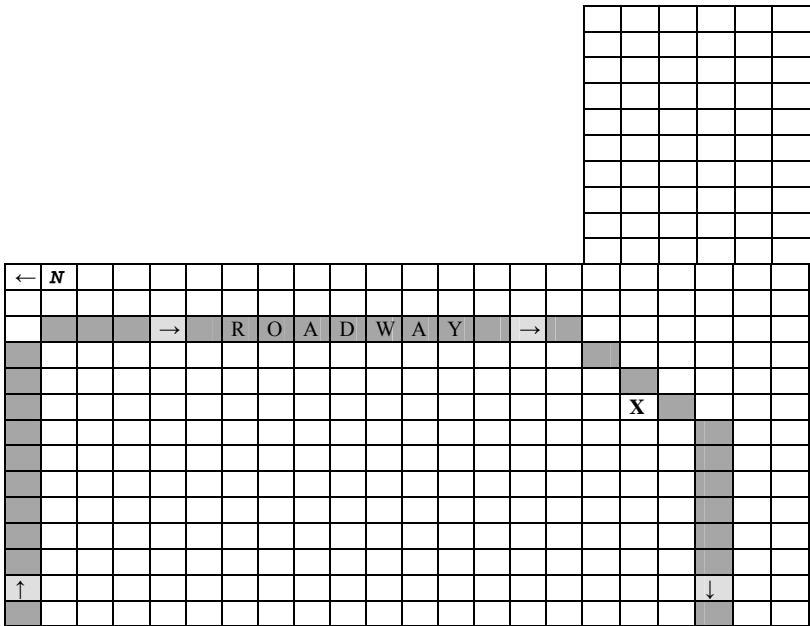
SMITH, Mary



Owner of Record:	Unknown
Lot Number:	Unknown
Grave Marker(s):	Memorial
Other Marker(s):	

FRONT	BACK
Mary Trow Wife of Capt. Francis Smith Died Jan. 28, 1855 Age 47 yrs.	

Additional Information	Source(s)
Gone before	Verse written beneath age on marker



Eastman Cemetery,  
North Road, Sunapee  
Old (East) Section

Approximate Grave Location  
Signified by "X"

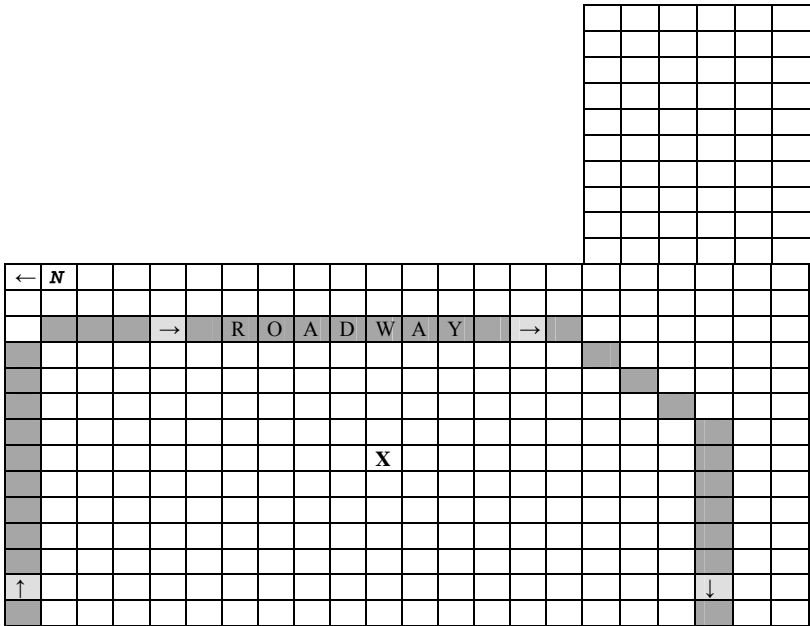
SMITH, Matilda B.



Owner of Record:	Unknown
Lot Number:	Unknown
Grave Marker(s):	Monument
Other Marker(s):	Locational (4) flat: Father, Mother, Martha, Matilda

FRONT	BACK
John B. Smith, Born Sept. 23, 1818, died Oct. 19, 1884, His wife Almira Felch, Born Feb. 3, 1822, died Feb. 6, 1901.	Martha P. Smith Born Oct. 16, 1845 Died Sept. 12, 1846 Matilda B. Smith Born Nov. 6, 1852 Died Apr. 6, 1874

Additional Information	Source(s)
“S” SMITH	Stylized letter above name on marker Written beneath dates on marker



Eastman Cemetery,  
North Road, Sunapee  
Old (East) Section

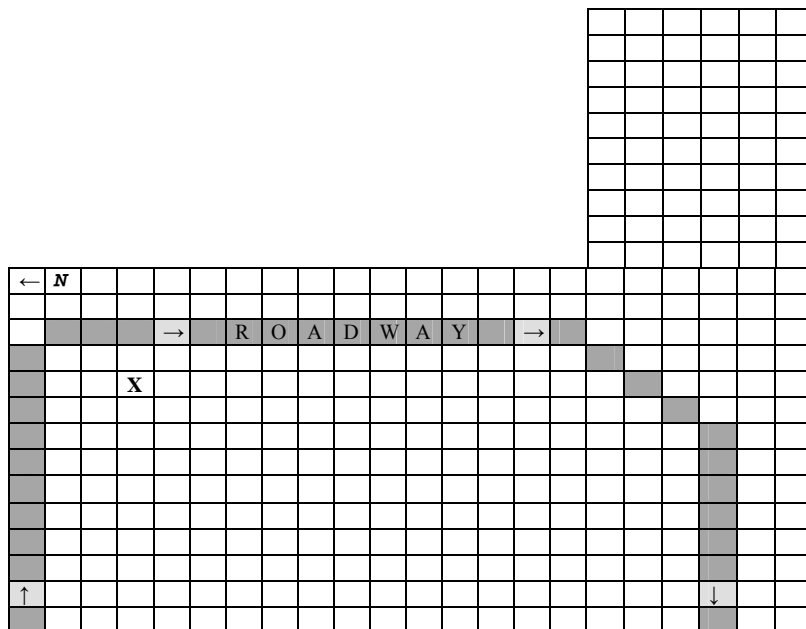
Approximate Grave Location  
Signified by “X”

# SMITH, Ramona E.



Owner of Record: Unknown  
 Lot Number: Unknown  
 Grave Marker(s): Memorial  
 Other Marker(s): Military marker  
World War II flag holder  
Locational (1) flat: Mark  
Corner (2): 4x4 inch  
Placed in SE & SW corners

FRONT	BACK
MEACHAM	1913 Ralph H Meacham 1984 His wife 1913 Ramona E. Smith Son 1945 Mark E. Meacham 1957
Additional Information	Source(s)
Christian symbol Ralph H. Meacham, Lt US Navy, World War II Mar 26, 1913 Jun 15, 1984	Military marker



Eastman Cemetery,  
 North Road, Sunapee  
 Old (East) Section

Approximate Grave Location  
 Signified by "X"

# SMITH, Sally



Owner of Record: Unknown  
 Lot Number: Unknown  
 Grave Marker(s): Headstone  
 Other Marker(s): \_\_\_\_\_  
 \_\_\_\_\_  
 \_\_\_\_\_  
 \_\_\_\_\_

FRONT

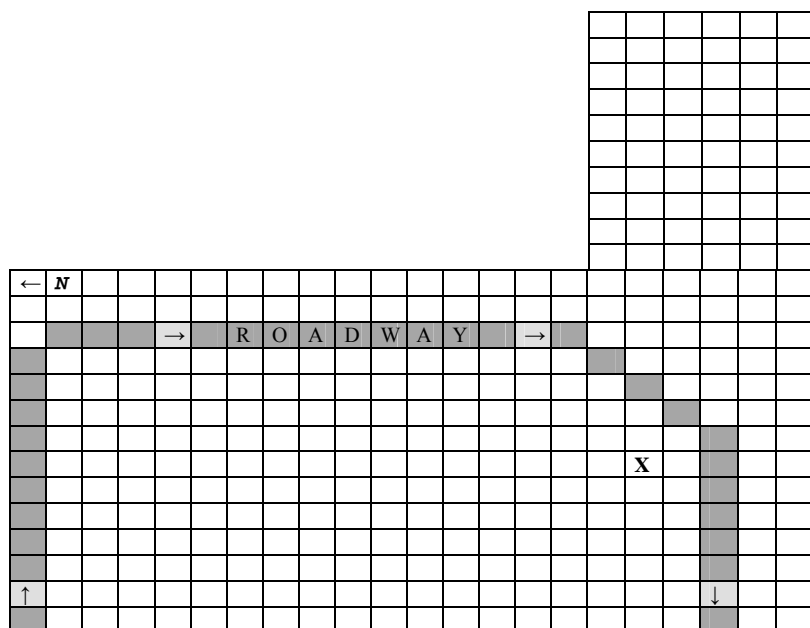
BACK

Sally Wife of Nathan Smith Died Aug. 26, 1863 Age 75 yrs. 1 mos. 27 days	
---	--

Additional Information

Source(s)

--



Eastman Cemetery,  
 North Road, Sunapee  
 Old (East) Section

Approximate Grave Location  
 Signified by "X"

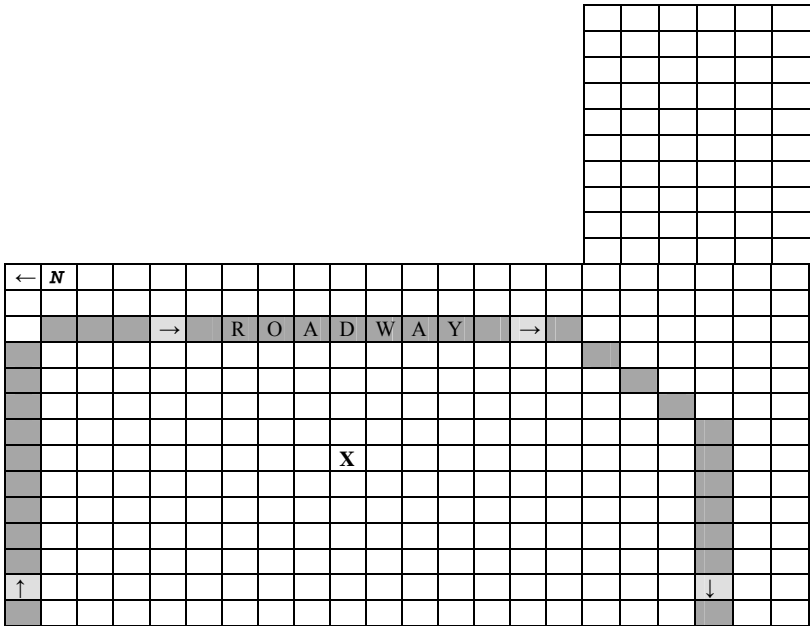
SMITH, Thomas P.



Owner of Record:	Unknown
Lot Number:	Unknown
Grave Marker(s):	Memorial
Other Marker(s):	Locational (2) flat: Mother;
	Father

FRONT	BACK
Thomas P. Smith 1828 – 1911 Abbie S. Bartlett His wife 1827 – 1908	


Additional Information	Source(s)
“S” SMITH	Written at top of marker, front & back Written on base of marker



Eastman Cemetery,  
North Road, Sunapee  
Old (East) Section

Approximate Grave Location  
Signified by “X”

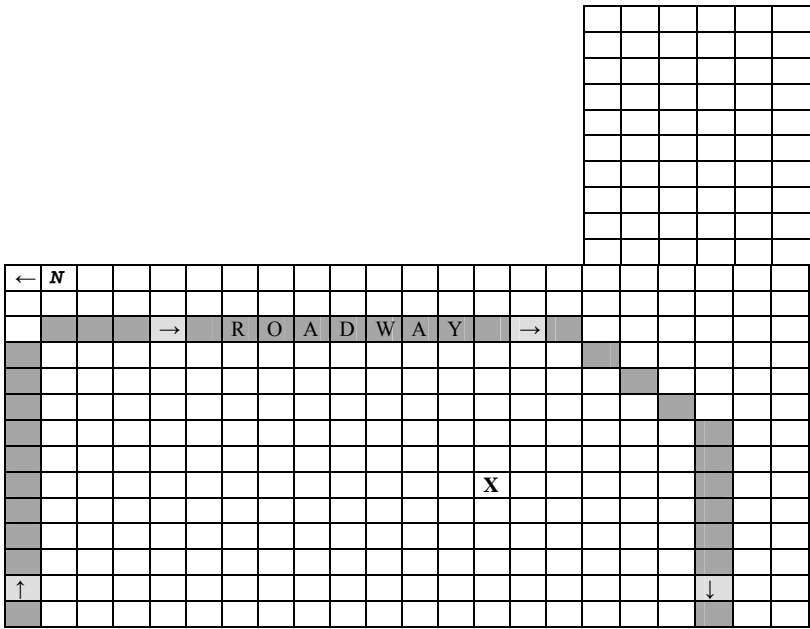
STICKNEY, Nancy



Owner of Record:	Unknown
Lot Number:	Unknown
Grave Marker(s):	Monument
Other Marker(s):	

FRONT	BACK
James Perkins 1814 - 1884 Nancy Stickney His Wife 1822 - 1866	Carrie H. 1857 – 1863 Sarah M. 1847 – 1864 Harry H. 1854 – 1865 Children of James and Nancy Perkins

Additional Information	Source(s)
“P” PERKINS Grave area bounded by 16x16 foot stone enclosure	Stylized letter at top of monument Written at base of monument Observation



Eastman Cemetery,  
North Road, Sunapee  
Old (East) Section

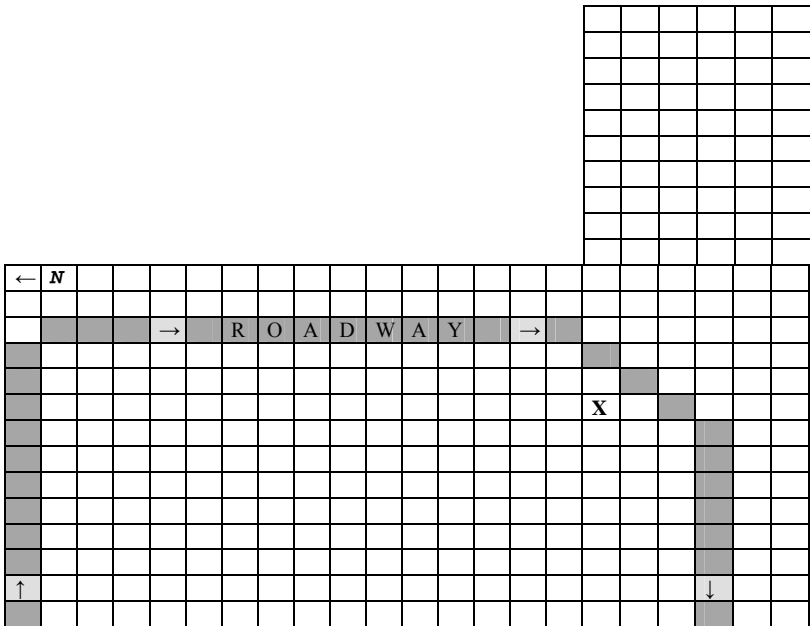
Approximate Grave Location  
Signified by “X”

STICKNEY, Susannah



Owner of Record:	Unknown
Lot Number:	Unknown
Grave Marker(s):	Headstone
Other Marker(s):	

FRONT	BACK
In Memory of Susannah Stickney who Died July 13 <sup>th</sup> 1816 in the 46 <sup>th</sup> Year of her Age	
Additional Information	Source(s)



Eastman Cemetery,  
North Road, Sunapee  
Old (East) Section

Approximate Grave Location  
Signified by “X”



# STOCKER, Elvira Young



Owner of Record: Unknown  
 Lot Number: Unknown  
 Grave Marker(s): Monument  
 Other Marker(s): Locational (4) foot: Father;  
Mother; Emma L. Young 1857 -  
1935; Elvira Young Stocker  
1849 - 1928

FRONT

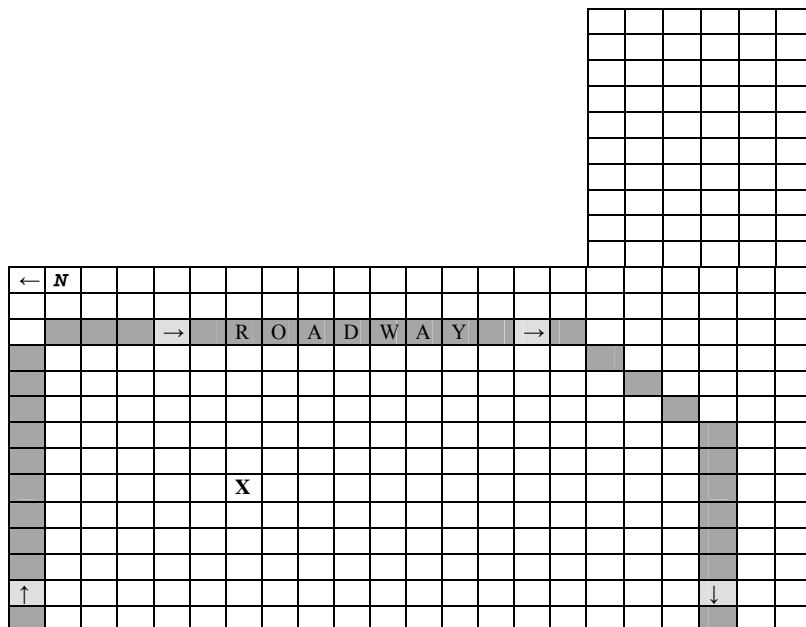
BACK

Rev. John Young July 28, 1816 Sept. 29, 1905 Sarah Thompson His wife Feb. 26, 1819 Dec. 13, 1909	
--	--

Additional Information

Source(s)

YOUNG	Appears beneath dates on marker
-------	---------------------------------



Eastman Cemetery,  
 North Road, Sunapee  
 Old (East) Section

Approximate Grave Location  
 Signified by "X"