

EASTMAN CEMETERY  
“Old” (East) Division

Pearl Perkins Section

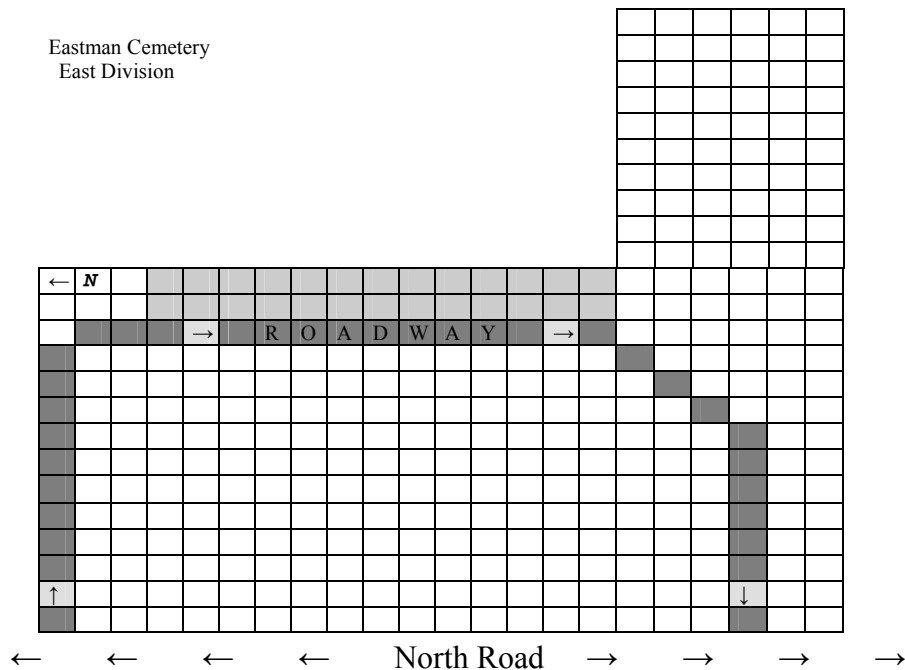
Introductory Notes

WHO: This grouping covers those individuals whose names are recorded, from grave markers, prior transcription efforts or town records, as being buried in the Perkins section of the Old Eastman Cemetery in Sunapee.

- Information is presented alphabetically, by last name, and entries include both married and maiden names, if known.

WHAT: Each entry includes a picture, cemetery chart, inscriptions for all known marker types (memorial, locational, corner, etc), and any additional information available from town or gravesite records.

WHERE: Entries are provided for current markers in the shaded section shown.




WHEN: Information is current as of 31 May 2007.

WHY: This work is presented to the town of Sunapee, NH for the benefit of genealogists and others seeking detailed information regarding Sunapee burials at this location.

Karl R. Jonas  
Sunapee, NH  
31 May, 2007

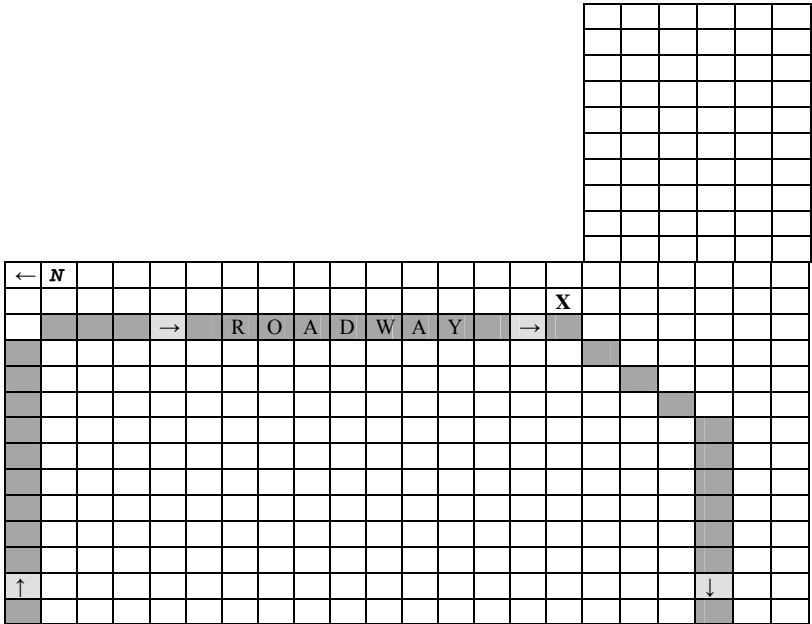
ABBOTT, Alice J.



Owner of Record:	A. S. Abbott
Lot Number:	1 – Perkins Section, 10x16 foot
Grave Marker(s):	Memorial
Other Marker(s):	Locational (2): GSA, MJA
	(foot markers)
	Corner (2)

FRONT	BACK
Amasa S. Abbott Feb 8 1846 – Feb 26 1924 Alice J. Felch His Wife Jan 22 1847 – Apr 14 1927	George S. Abbott Mar. 23, 1874 – Feb. 11, 1970 M. Josie Bohonan, His Wife July 16, 1870 – Feb. 7, 1938


Additional Information	Source(s)
ABBOTT George S. Abbott, Feb. 15 1970, cement vault, grave #3	Written at base of marker Sunapee Cemetery Records, Perkins Section chart



Eastman Cemetery,  
North Road, Sunapee  
Old (East) Part  
Perkins Section

Approximate Grave Location  
Signified by “X”

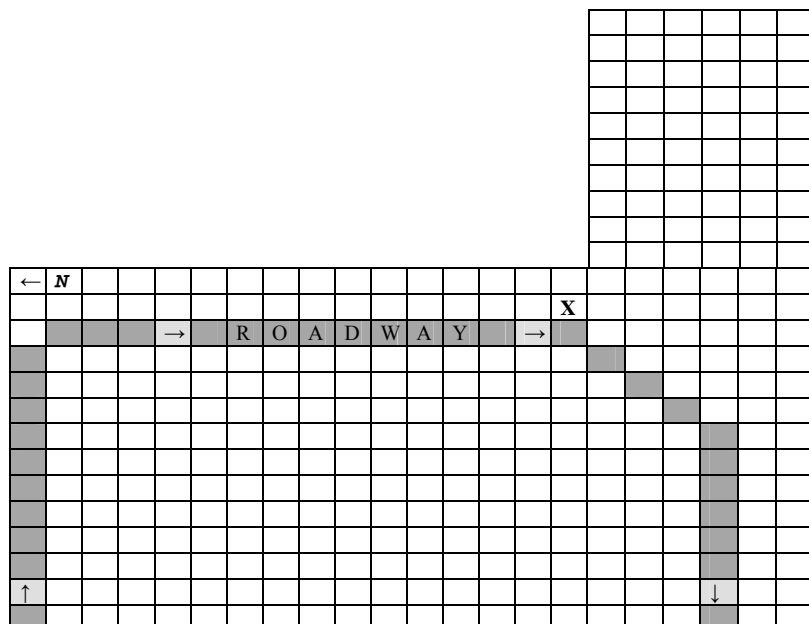
# ABBOTT, Amasa



Owner of Record: A. S. Abbott  
 Lot Number: 1 – Perkins Section, 10x16 foot  
 Grave Marker(s): Memorial  
 Other Marker(s): Locational (2): GSA, MJA  
(foot markers)  
Corner (2)

FRONT	BACK
Amasa S. Abbott Feb 8 1846 – Feb 26 1924 Alice J. Felch His Wife Jan 22 1847 – Apr 14 1927	George S. Abbott Mar. 23, 1874 – Feb. 11, 1970 M. Josie Bohonan, His Wife July 16, 1870 – Feb. 7, 1938

Additional Information	Source(s)
ABBOTT George S. Abbott, Feb. 15 1970, cement vault, grave #3	Written at base of marker Sunapee Cemetery Records, Perkins Section chart



Eastman Cemetery,  
 North Road, Sunapee  
 Old (East) Part  
 Perkins Section

Approximate Grave Location  
 Signified by "X"

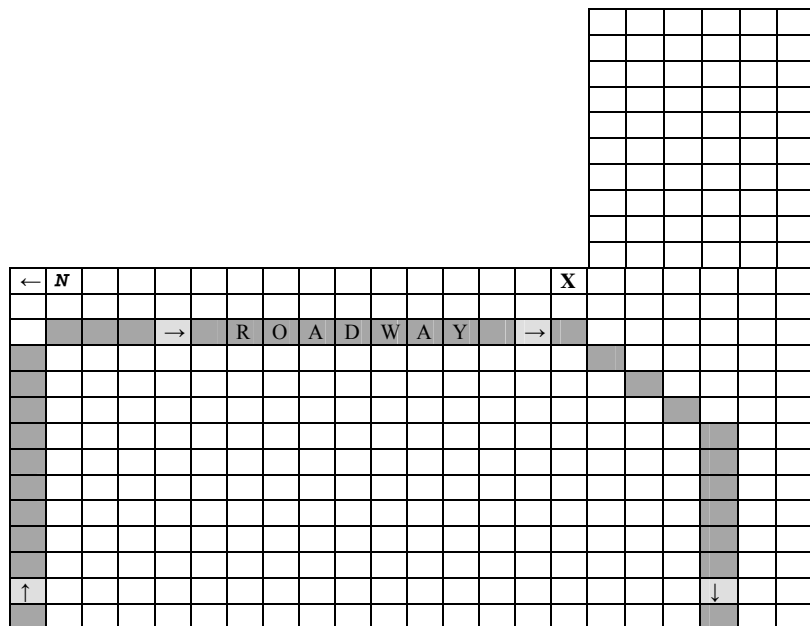
# **ABBOTT, Ariel L.**



Owner of Record: A. S. Abbott  
 Lot Number: 12 - Perkins Section  
 Grave Marker(s): Memorial  
 Other Marker(s): Corner (2)  
Locational (2) flat: Ariel L;  
Corliss H

FRONT			BACK
Corliss H. 1902 – 1984	Married 10 24 31	Ariel L. 1913 – [2006]	

Additional Information	Source(s)
ABBOTT Corliss H Abbott, June 18, 1984, age 82 (grave #3) Avis L. Abbott, December 20, 1980 (grave #4)	Written above names on marker Sunapee Cemetery records, Perkins section chart



Eastman Cemetery,  
 North Road, Sunapee  
 Old (East) Part  
 Perkins Section

Approximate Grave Location  
 Signified by "X"

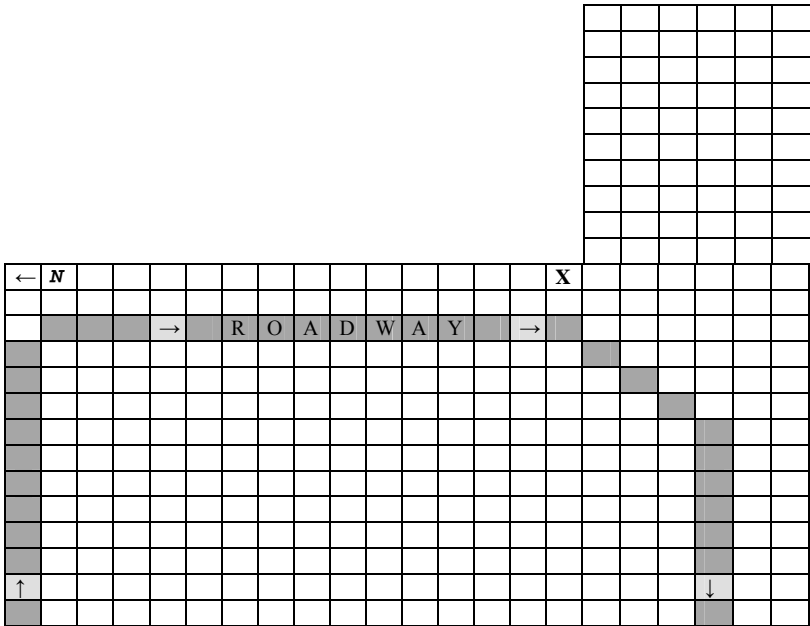
ABBOTT, Avis L.



Owner of Record:	A. S. Abbott
Lot Number:	12 - Perkins Section, 10x16 foot
Grave Marker(s):	Flat
Other Marker(s):	Corner (2)

FRONT	BACK
Avis L. Abbott 1886 - 1980	


Additional Information	Source(s)
Avis L. Abbott, Dec. 20, 1980	Sunapee Cemetery Records, Perkins Section chart



Eastman Cemetery,  
North Road, Sunapee  
Old (East) Part  
Perkins Section

Approximate Grave Location  
Signified by “X”

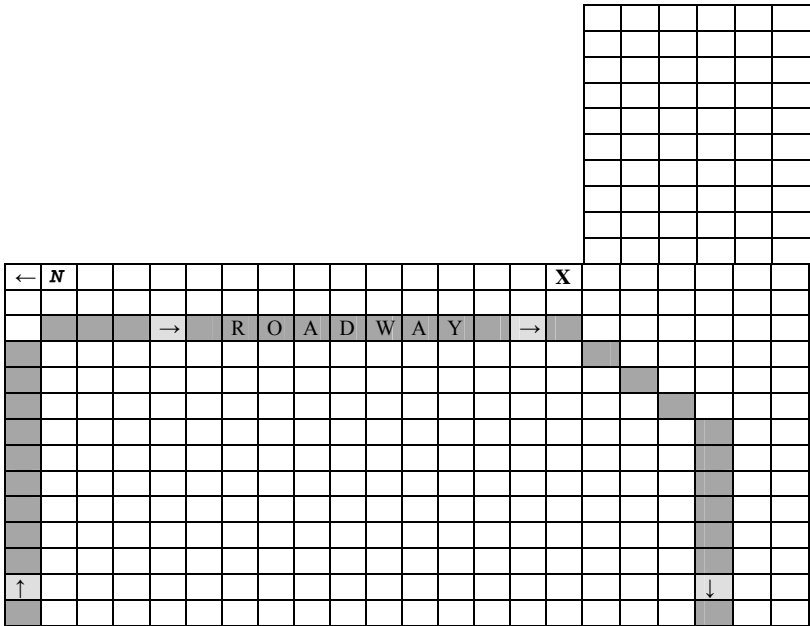
ABBOTT, Corliss H.



Owner of Record:	A. S. Abbott
Lot Number:	12 - Perkins Section
Grave Marker(s):	Memorial
Other Marker(s):	Corner (2)
	Locational (2) flat: Ariel L;
	Corliss H

FRONT			BACK
Corliss H. 1902 – 1984	Married 10 24 31	Ariel L. 1913 – [2006]	

Additional Information	Source(s)
ABBOTT Corliss H Abbott, June 18, 1984, age 82 (grave #3) Avis L. Abbott, December 20, 1980 (grave #4)	Written above names on marker Sunapee Cemetery records, Perkins section chart



Eastman Cemetery,  
North Road, Sunapee  
Old (East) Part  
Perkins Section

Approximate Grave Location  
Signified by “X”

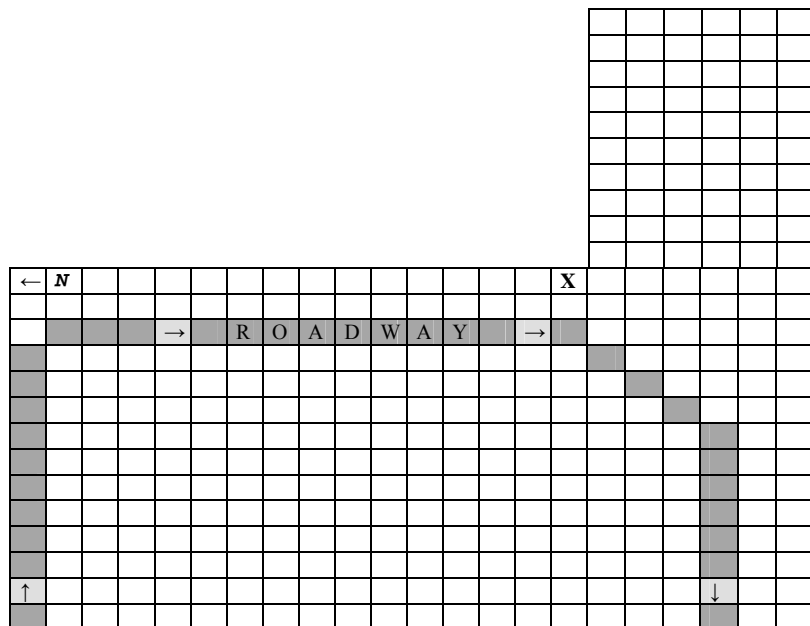
# **ABBOTT, Florence E.**



Owner of Record: A. S. Abbott  
 Lot Number: 12 - Perkins Section  
 Grave Marker(s): Flat  
 Other Marker(s): Corner (2)

FRONT	BACK
Florence E. Abbott 1876 - 1972	

Additional Information	Source(s)




Eastman Cemetery,  
 North Road, Sunapee  
 Old (East) Part  
 Perkins Section

Approximate Grave Location  
 Signified by "X"



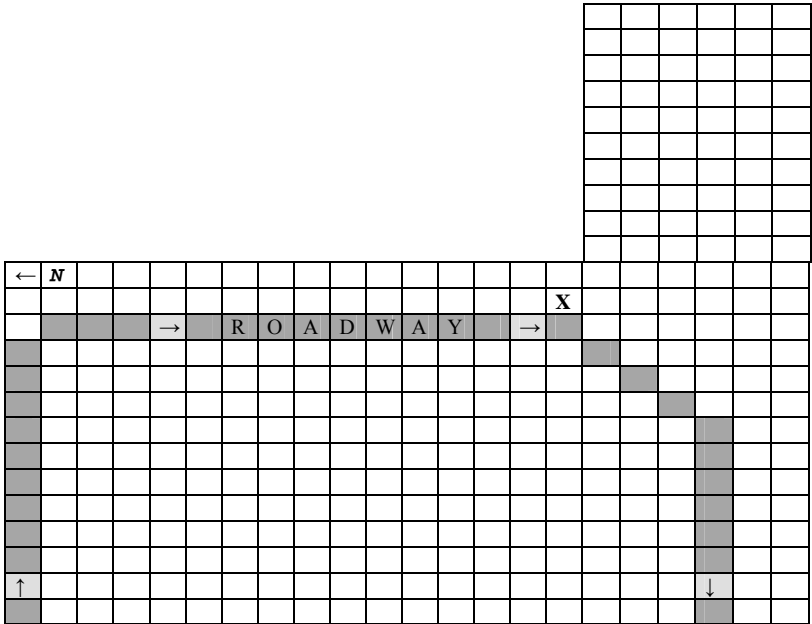
ABBOTT, George S.



Owner of Record:	A. S. Abbott
Lot Number:	1 – Perkins Section, 10x16 foot
Grave Marker(s):	Memorial
Other Marker(s):	Locational (2): GSA, MJA (foot markers) Corner (2)

FRONT	BACK
Amasa S. Abbott Feb 8 1846 – Feb 26 1924 Alice J. Felch His Wife Jan 22 1847 – Apr 14 1927	George S. Abbott Mar. 23, 1874 – Feb. 11, 1970 M. Josie Bohonan, His Wife July 16, 1870 – Feb. 7, 1938

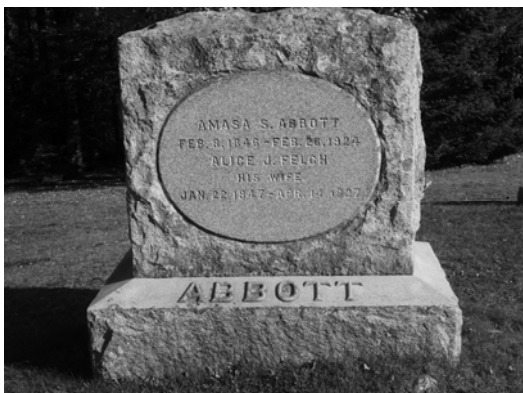
Additional Information	Source(s)
ABBOTT George S. Abbott, Feb. 15 1970, cement vault, grave #3	Written at base of marker Sunapee Cemetery Records, Perkins Section chart



Eastman Cemetery,  
North Road, Sunapee  
Old (East) Part  
Perkins Section

Approximate Grave Location  
Signified by “X”

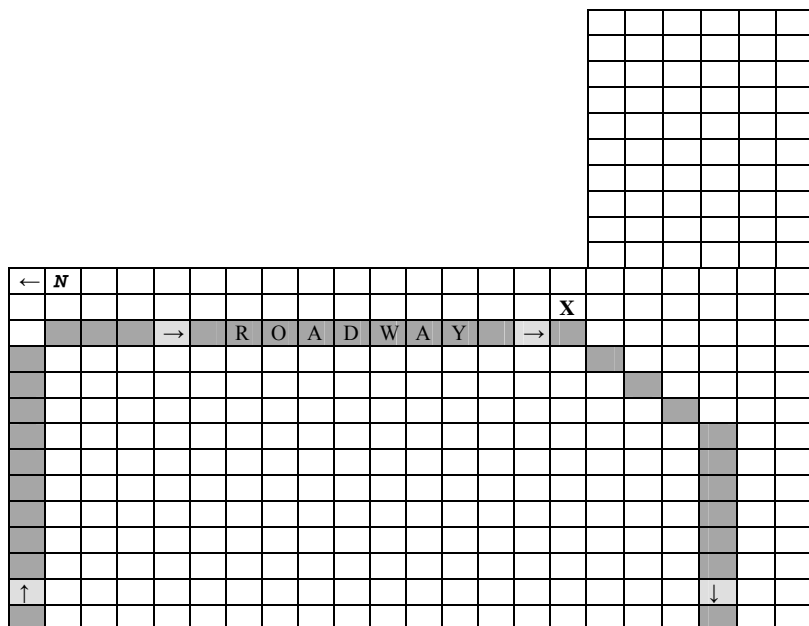
# ABBOTT, M. Josie



Owner of Record: A. S. Abbott  
Lot Number: 1 – Perkins Section, 10x16 foot  
Grave Marker(s): Memorial  
Other Marker(s): Locational (2): GSA, MJA  
(foot markers)  
Corner (2)

FRONT	BACK
Amasa S. Abbott Feb 8 1846 – Feb 26 1924 Alice J. Felch His Wife Jan 22 1847 – Apr 14 1927	George S. Abbott Mar. 23, 1874 – Feb. 11, 1970 M. Josie Bohonan, His Wife July 16, 1870 – Feb. 7, 1938

Additional Information	Source(s)
ABBOTT George S. Abbott, Feb. 15 1970, cement vault, grave #3	Written at base of marker Sunapee Cemetery Records, Perkins Section chart



Eastman Cemetery,  
North Road, Sunapee  
Old (East) Part  
Perkins Section

Approximate Grave Location  
Signified by "X"

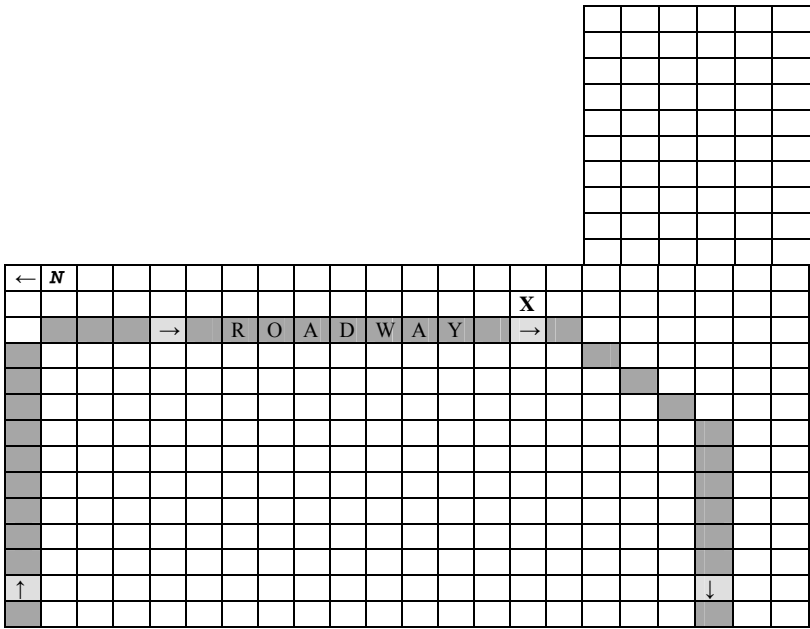
BARTLETT, Sarah R.



Owner of Record:	Frank Bartlett
Lot Number:	2 – Perkins Section, 10x16 lot
Grave Marker(s):	Memorial
Other Marker(s):	Corner (2)

FRONT	BACK
Sarah R. Carr Wife of L. F. Bartlett 1830 – 1909	

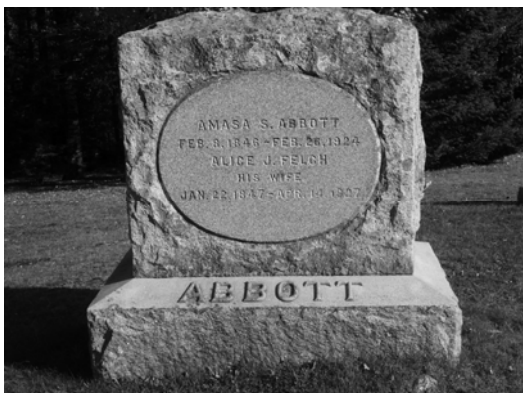
Additional Information	Source(s)



Eastman Cemetery,  
North Road, Sunapee  
Old (East) Part  
Perkins Section

Approximate Grave Location  
Signified by “X”

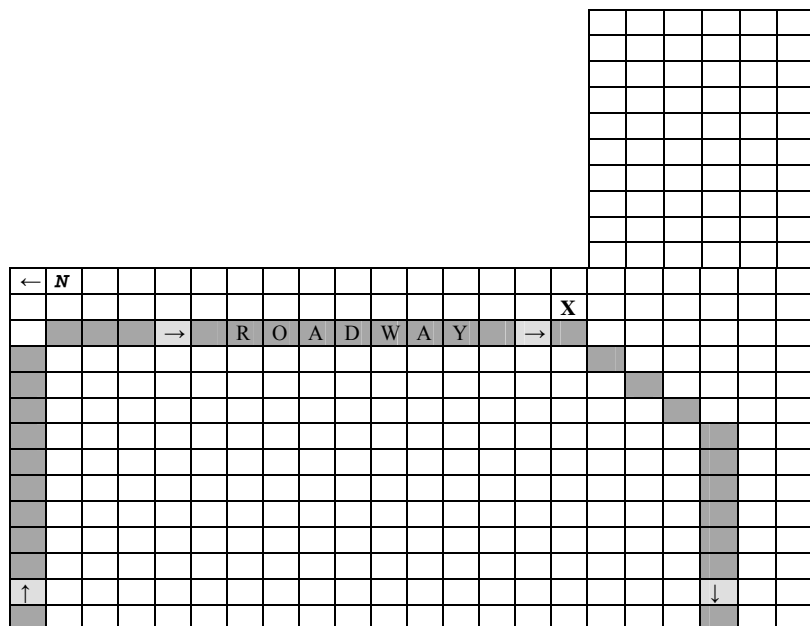
# BOHONAN, M. Josie



Owner of Record: A. S. Abbott  
 Lot Number: 1 - Perkins Section, 10x16 foot  
 Grave Marker(s): Memorial  
 Other Marker(s): Locational (2): GSA, MJA  
(foot markers)  
Corner (2)

FRONT	BACK
Amasa S. Abbott Feb 8 1846 - Feb 26 1924 Alice J. Felch His Wife Jan 22 1847 - Apr 14 1927	George S. Abbott Mar. 23, 1874 - Feb. 11, 1970 M. Josie Bohonan, His Wife July 16, 1870 - Feb. 7, 1938

Additional Information	Source(s)
ABBOTT George S. Abbott, Feb. 15 1970, cement vault, grave #3	Written at base of marker Sunapee Cemetery Records, Perkins Section chart



Eastman Cemetery,  
 North Road, Sunapee  
 Old (East) Part  
 Perkins Section

Approximate Grave Location  
 Signified by "X"

# CARR, Sarah R.



Owner of Record: Frank Bartlett  
 Lot Number: 2 – Perkins Section, 10x16 lot  
 Grave Marker(s): Memorial  
 Other Marker(s): Corner (2)

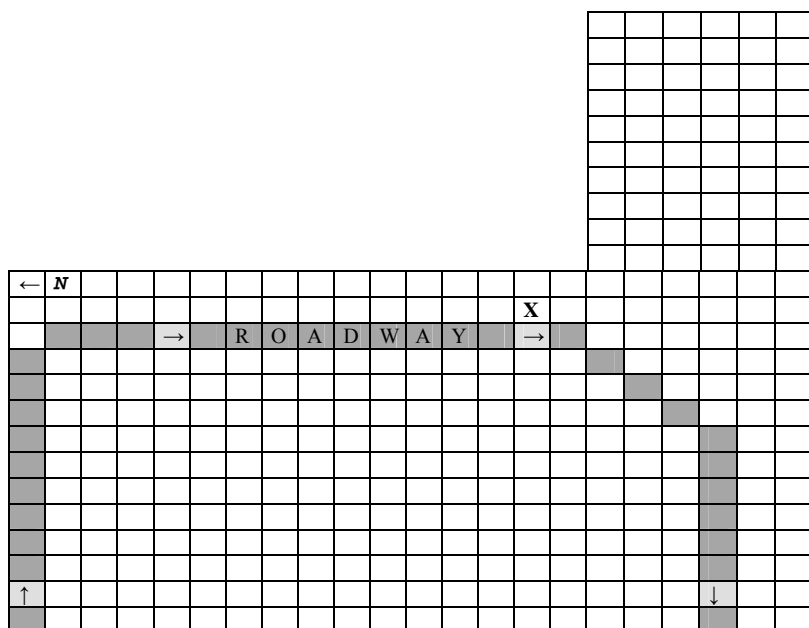
FRONT

BACK

Sarah R. Carr  
 Wife of  
 L. F. Bartlett  
 1830 – 1909

Additional Information

Source(s)



Eastman Cemetery,  
 North Road, Sunapee  
 Old (East) Part  
 Perkins Section

Approximate Grave Location  
 Signified by "X"

# COLBY, Eugene



Owner of Record: Colby  
 Lot Number: 15 – Perkins Section  
 Grave Marker(s): None [Unmarked]  
 Other Marker(s): Corner (4): 4x4 inch plain

FRONT

BACK

--	--

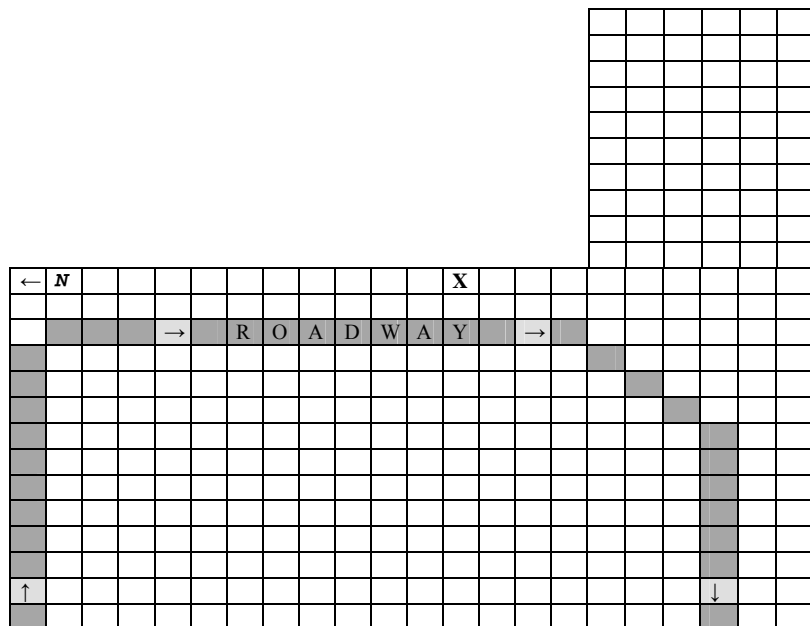
Additional Information

Source(s)

Frank Colby (grave #1)  
 Eugene Colby (grave #4)

Sunapee Cemetery Records, Perkins Section chart

[Site is centered approximately 19 feet south of the Thomas bench marker  
 and 16 feet behind (east of) the Norman Perkins marker. ]



Eastman Cemetery,  
 North Road, Sunapee  
 Old (East) Part  
 Perkins Section

Approximate Grave Location  
 Signified by "X"

# COLBY, Frank



Owner of Record: Colby  
 Lot Number: 15 – Perkins Section  
 Grave Marker(s): None [Unmarked]  
 Other Marker(s): Corner (4): 4x4 inch plain

FRONT

BACK

--	--

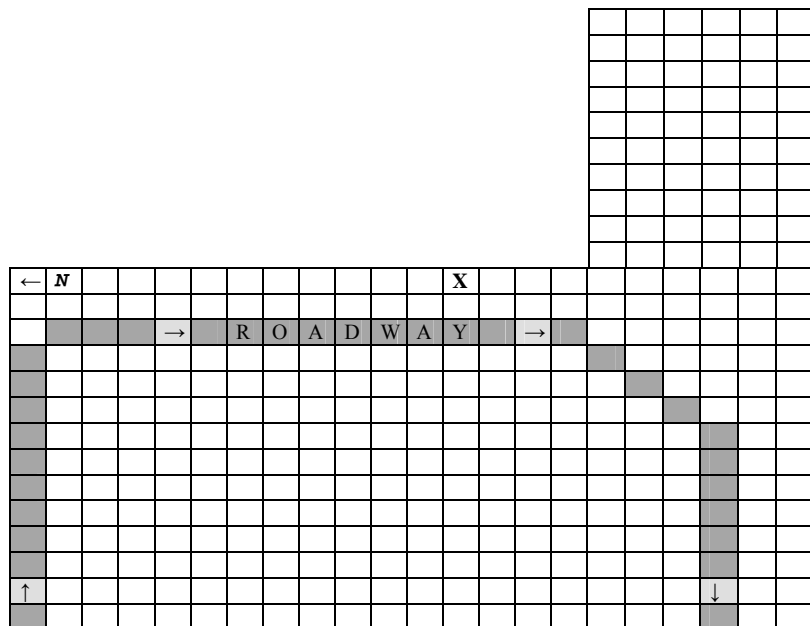
Additional Information

Source(s)

Frank Colby (grave #1)  
 Eugene Colby (grave #4)

Sunapee Cemetery Records, Perkins Section chart

[Site is centered approximately 19 feet south of the Thomas bench marker  
 and 16 feet behind (east of) the Norman Perkins marker. ]



Eastman Cemetery,  
 North Road, Sunapee  
 Old (East) Part  
 Perkins Section

Approximate Grave Location  
 Signified by "X"

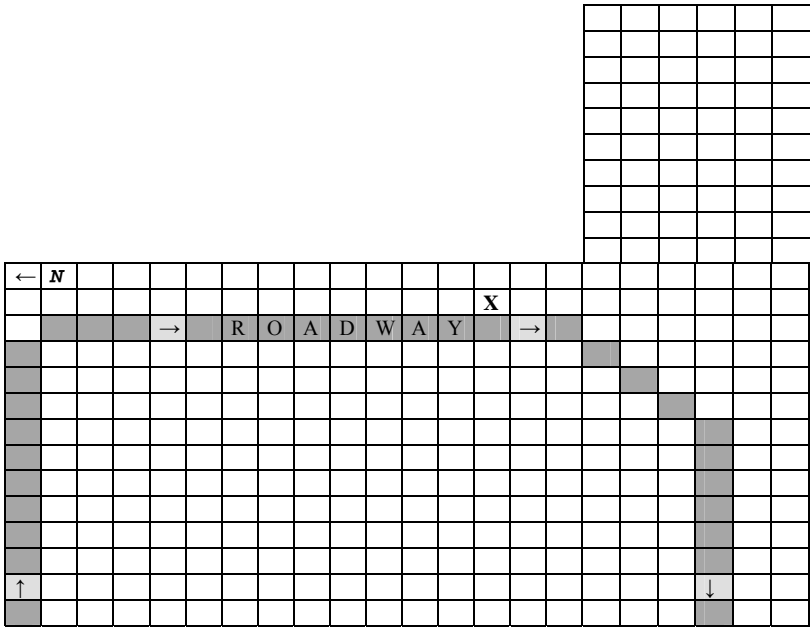
DOW, Sarah C.



Owner of Record:	Rowell
Lot Number:	3 – Perkins Section, 10x16 foot
Grave Marker(s):	Monument
Other Marker(s):	Corner (4): 4x4 inch plain

FRONT		BACK
Sarah C. Dow	Sylvester Rowell	
Wife of	Died	
Sylvester Rowell	Oct 15 1896	
Died	Aged 65 yrs	
Nov 21 1920	3 m & 29 d	
Aged 84 yrs		
6 mo & 24 ds		

Additional Information	Source(s)
MOTHER	written on top of Sarah’s part of marker
FATHER	written on top of Sylvester’s part of marker
ROWELL	written at base of marker




Eastman Cemetery,  
North Road, Sunapee  
Old (East) Part  
Perkins Section

Approximate Grave Location  
Signified by “X”



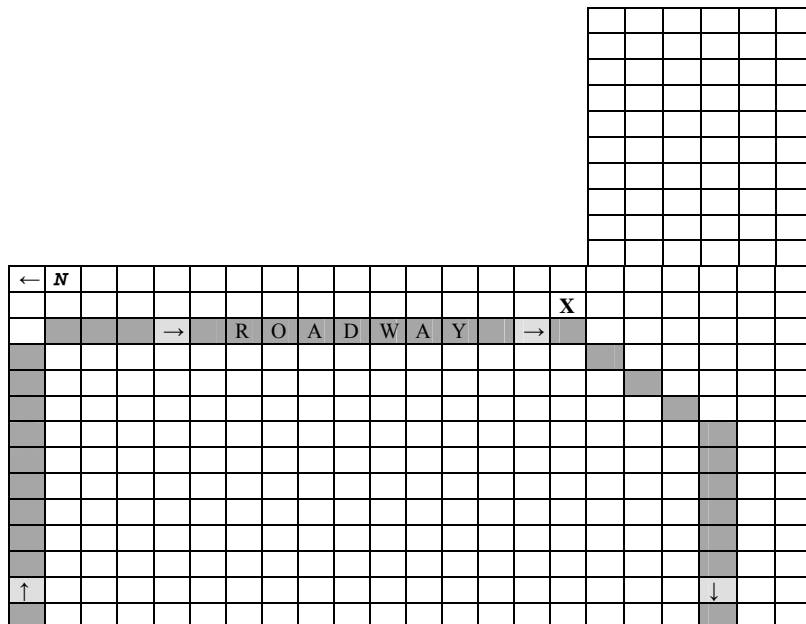
# FELCH, Alice J.



Owner of Record: A. S. Abbott  
 Lot Number: 1 - Perkins Section, 10x16 foot  
 Grave Marker(s): Memorial  
 Other Marker(s): Locational (2): GSA, MJA  
(foot markers)  
Corner (2)

FRONT	BACK
Amasa S. Abbott Feb 8 1846 - Feb 26 1924 Alice J. Felch His Wife Jan 22 1847 - Apr 14 1927	George S. Abbott Mar. 23, 1874 - Feb. 11, 1970 M. Josie Bohonan, His Wife July 16, 1870 - Feb. 7, 1938

Additional Information	Source(s)
ABBOTT George S. Abbott, Feb. 15 1970, cement vault, grave #3	Written at base of marker Sunapee Cemetery Records, Perkins Section chart



Eastman Cemetery,  
 North Road, Sunapee  
 Old (East) Part  
 Perkins Section

Approximate Grave Location  
 Signified by "X"

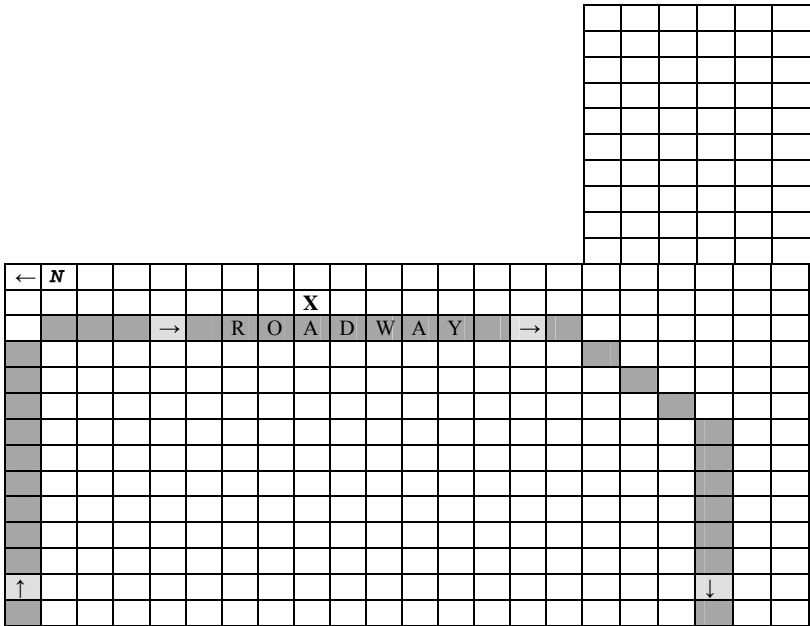
HASTINGS, Arlyn A.



Owner of Record:	Arlyn A. Hastings
Lot Number:	8 – Perkins Section, 10x16 foot
Grave Marker(s):	None [Unmarked]
Other Marker(s):	Corner (2): 4x4 inch plain

FRONT	BACK

Additional Information	Source(s)
Arlyn A. Hastings, Sept. 21, 1962, age 66, cement vault Ruth Hastings, Sept. 19, 1983	Sunapee Cemetery Records, Perkins Section chart
[Site is centered approximately 17 feet north of Arthur K. Hastings marker along roadway.]	



Eastman Cemetery,  
North Road, Sunapee  
Old (East) Part  
Perkins Section

Approximate Grave Location  
Signified by “X”

## HASTINGS, Arthur K.



Owner of Record:	Arthur K. Hastings
Lot Number:	7 – Perkins Section, 10x16 foot
Grave Marker(s):	Memorial
Other Marker(s):	Corner (2): 4x4 inch plain

### FRONT

Arthur K. Hastings  
Sept. 13 1868 – Oct. 2 1913  
Maude L. Nichols  
His Wife  
Mar. 10 1879 – May 18 1966

### BACK

Rachel A.  
Daughter of A.A. & R.A. Hastings  
Nov. 1, 1923 – Feb. 26, 1924

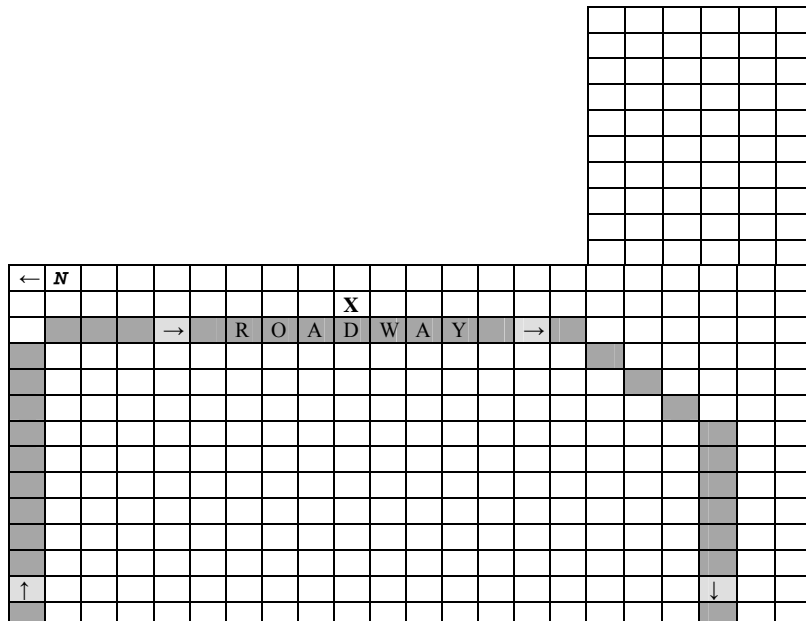
### Additional Information

Arthur K Hastings (grave #4)  
Maude L. Hastings, May 21 1966, age 87, cement vault (grave #3)  
Verne Hastings, 10-2-93 (grave #2)

### Source(s)

Sunapee Cemetery Records, Perkins Section chart

[Note: Verne A. Hastings, 1910 – 1993, erroneously listed on Hastings / Simino / Reed memorial in New Eastman. Family confirms cemetery record accuracy; burial was at *this* Old Eastman, Perkins section location]



Eastman Cemetery,  
North Road, Sunapee  
Old (East) Part  
Perkins Section

Approximate Grave Location  
Signified by “X”

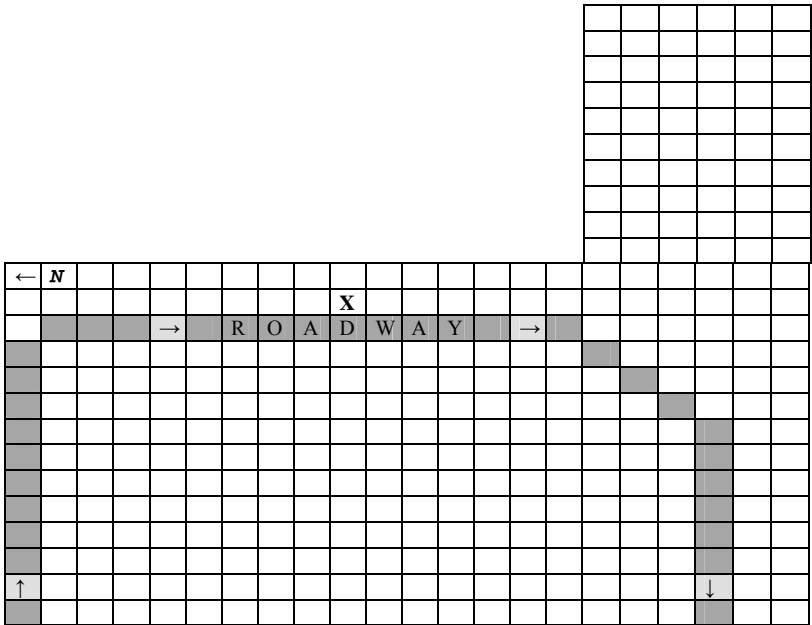
HASTINGS, Maude L.



Owner of Record:	Arthur K. Hastings
Lot Number:	7 – Perkins Section, 10x16 foot
Grave Marker(s):	Memorial
Other Marker(s):	Corner (2): 4x4 inch plain

FRONT	BACK
Arthur K. Hastings Sept. 13 1868 – Oct. 2 1913 Maude L. Nichols His Wife Mar. 10 1879 – May 18 1966	Rachel A. Daughter of A.A. & R.A. Hastings Nov. 1, 1923 – Feb. 26, 1924

Additional Information	Source(s)
Arthur K Hastings (grave #4) Maude L. Hastings, May 21 1966, age 87, cement vault (grave #3) Verne Hastings, 10-2-93 (grave #2)  [Note: Verne A. Hastings, 1910 – 1993, erroneously listed on Hastings / Simino / Reed memorial in New Eastman. Family confirms cemetery record accuracy; burial was at <i>this</i> Old Eastman, Perkins section location]	Sunapee Cemetery Records, Perkins Section chart



Eastman Cemetery,  
North Road, Sunapee  
Old (East) Part  
Perkins Section

Approximate Grave Location  
Signified by “X”

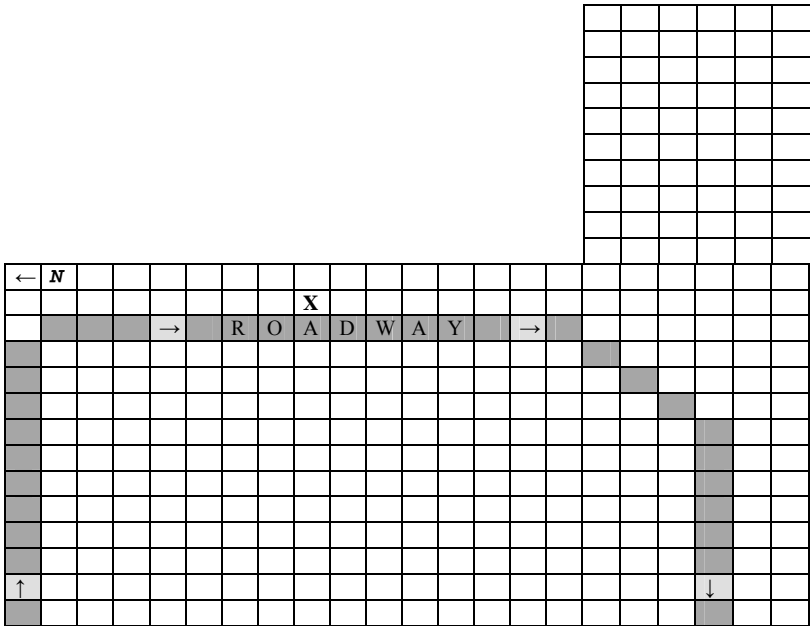
HASTINGS, Ruth



Owner of Record:	Arlyn A. Hastings
Lot Number:	8 – Perkins Section, 10x16 foot
Grave Marker(s):	None [Unmarked]
Other Marker(s):	Corner (2): 4x4 inch plain

FRONT	BACK

Additional Information	Source(s)
Arlyn A. Hastings, Sept. 21, 1962, age 66, cement vault Ruth Hastings, Sept. 19, 1983	Sunapee Cemetery Records, Perkins Section chart
[Site is centered approximately 17 feet north of Arthur K. Hastings marker along roadway.]	



Eastman Cemetery,  
North Road, Sunapee  
Old (East) Part  
Perkins Section

Approximate Grave Location  
Signified by “X”

## HASTINGS, Verne



Owner of Record:	Arthur K. Hastings
Lot Number:	7 – Perkins Section, 10x16 foot
Grave Marker(s):	Memorial
Other Marker(s):	Corner (2): 4x4 inch plain

### FRONT

Arthur K. Hastings  
Sept. 13 1868 – Oct. 2 1913  
Maude L. Nichols  
His Wife  
Mar. 10 1879 – May 18 1966

### BACK

Rachel A.  
Daughter of A.A. & R.A. Hastings  
Nov. 1, 1923 – Feb. 26, 1924

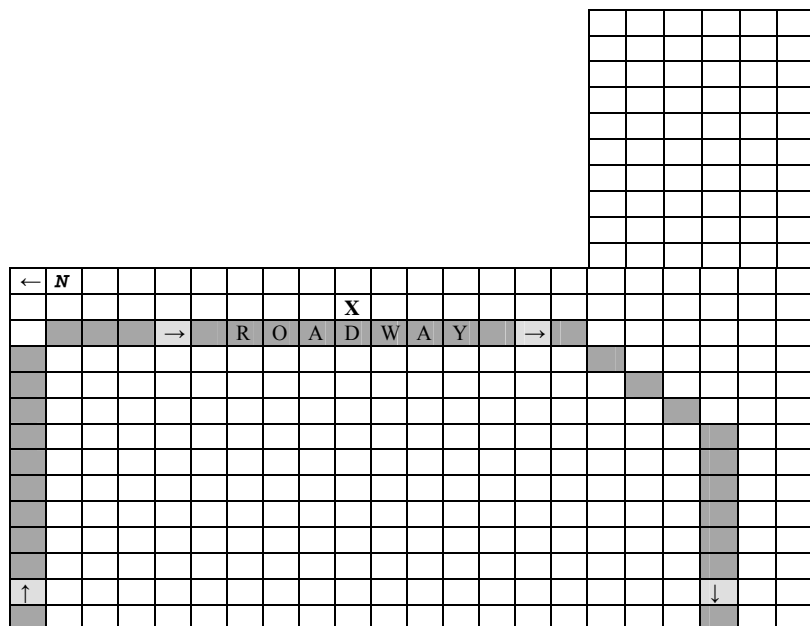
### Additional Information

Arthur K Hastings (grave #4)  
Maude L. Hastings, May 21 1966, age 87, cement vault (grave #3)  
Verne Hastings, 10-2-93 (grave #2)

### Source(s)

Sunapee Cemetery Records, Perkins Section chart

[Note: Verne A. Hastings, 1910 – 1993, erroneously listed on Hastings /  
Simino / Reed memorial in New Eastman. Family confirms cemetery  
record accuracy; burial was at *this* Old Eastman, Perkins section location]



Eastman Cemetery,  
North Road, Sunapee  
Old (East) Part  
Perkins Section

Approximate Grave Location  
Signified by "X"

**LEONE, Annie C.**



Owner of Record:	J. S. Leone
Lot Number:	18
Grave Marker(s):	Flat
Other Marker(s):	Flat (5) ; Pillow (1)

FRONT

Annie C. Leone  
1876 - 1937

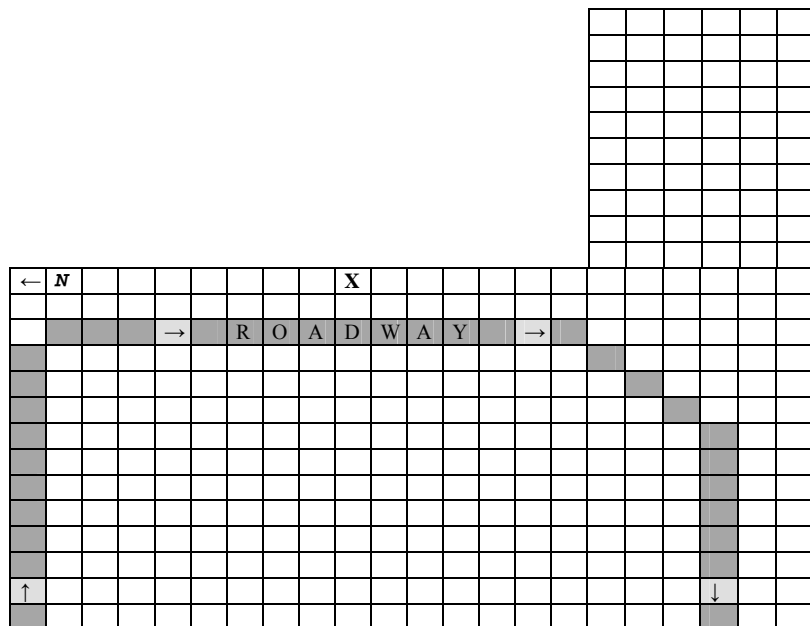
BACK

### Additional Information

Source(s)

James S. Leone (grave #4)  
Annie C. Leone (grave #3)  
Walter Lincoln, Oct. 15, 1959, age 88, pine box (grave #2)

Sunapee Cemetery records, Perkins Section chart



Eastman Cemetery,  
North Road, Sunapee  
Old (East) Part  
Perkins Section

Approximate Grave Location  
Signified by "X"

# LEONE, Carroll M.



Owner of Record: J. S. Leone  
 Lot Number: 18  
 Grave Marker(s): Flat  
 Other Marker(s): Flat (5) ; Pillow (1)

FRONT

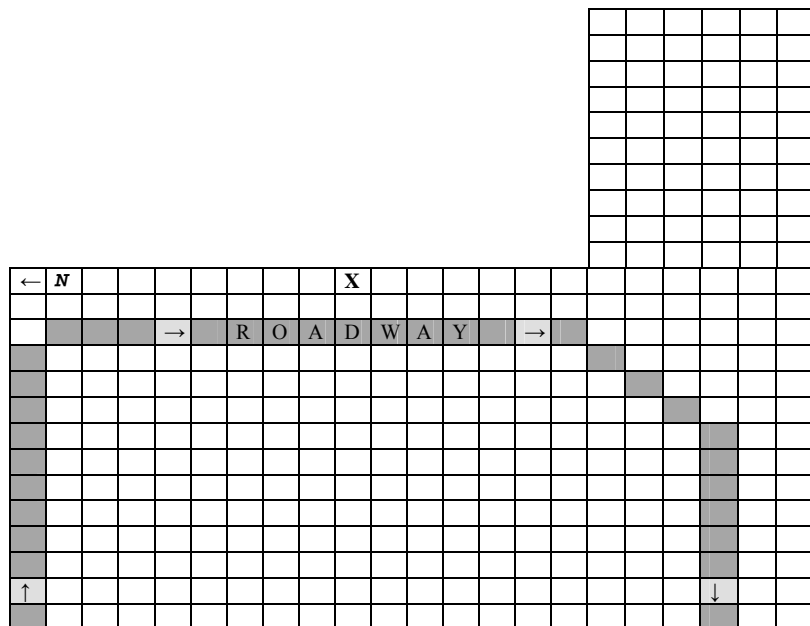
BACK

Carroll M. Leone 1910 - 1997	
---------------------------------	--

Additional Information

Source(s)

James S. Leone (grave #4) Annie C. Leone (grave #3) Walter Lincoln, Oct. 15, 1959, age 88, pine box (grave #2)	Sunapee Cemetery records, Perkins Section chart
--	---



Eastman Cemetery,  
 North Road, Sunapee  
 Old (East) Part  
 Perkins Section

Approximate Grave Location  
 Signified by "X"



# LEONE, Dean C.



Owner of Record: Carroll M. Leone  
 Lot Number: 19 – Perkins Section, 10x16 foot  
 Grave Marker(s): Flat  
 Other Marker(s): None

FRONT

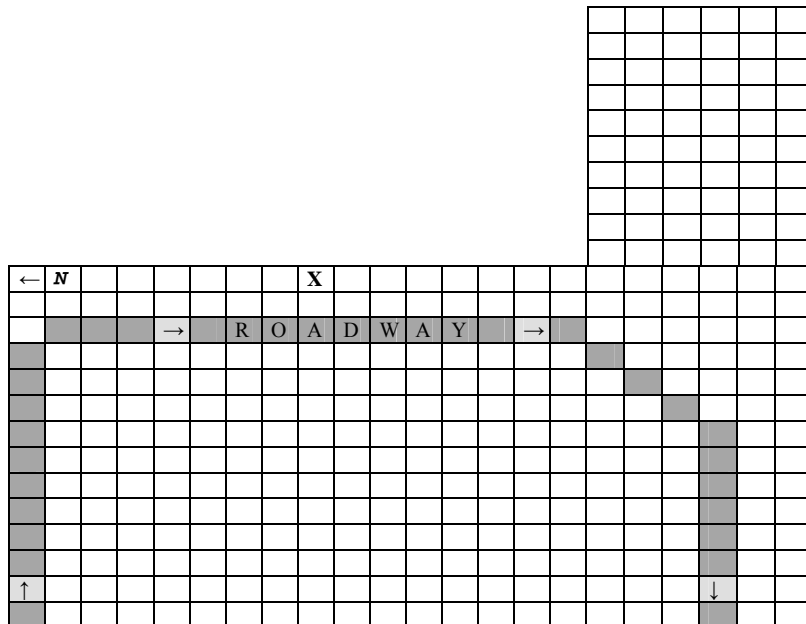
BACK

Dean Carroll Leone 1961 - 1987	
-----------------------------------	--

Additional Information

Source(s)

Helen M. Walker, 11-20-91 (grave #3) Dean C. Leone, Oct. 1987, cremation (grave #4)	Sunapee Cemetery Records, Perkins Section chart
--	---



Eastman Cemetery,  
 North Road, Sunapee  
 Old (East) Part  
 Perkins Section

Approximate Grave Location  
 Signified by "X"

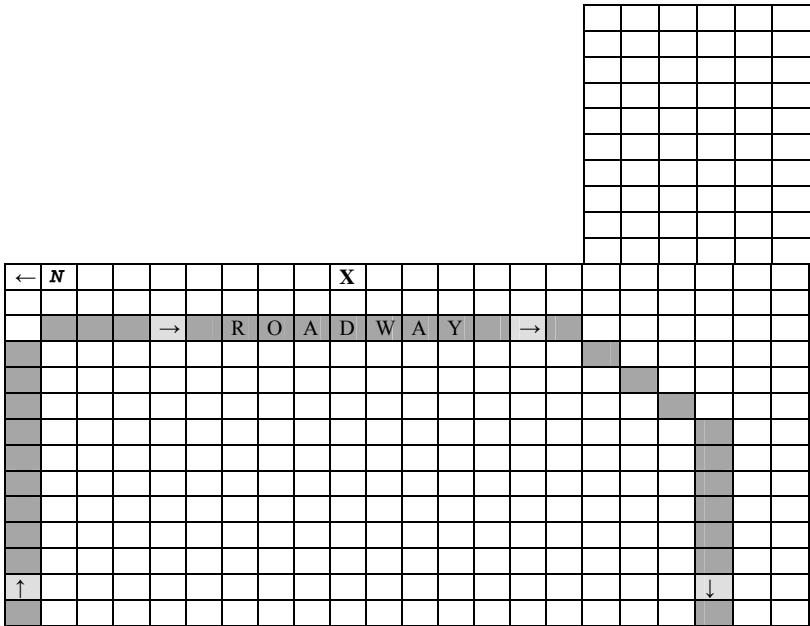
LEONE, James S.



Owner of Record:	J. S. Leone
Lot Number:	18
Grave Marker(s):	Flat
Other Marker(s):	Flat (5) ; Pillow (1)

FRONT	BACK
James S. Leone 1875 – 1944	

Additional Information	Source(s)
James S. Leone (grave #4) Annie C. Leone (grave #3) Walter Lincoln, Oct. 15, 1959, age 88, pine box (grave #2)	Sunapee Cemetery records, Perkins Section chart



Eastman Cemetery,  
North Road, Sunapee  
Old (East) Part  
Perkins Section

Approximate Grave Location  
Signified by “X”

# LEONE, Mary C.



Owner of Record: J. S. Leone  
 Lot Number: 18  
 Grave Marker(s): Flat  
 Other Marker(s): Flat (5) ; Pillow (1)

FRONT

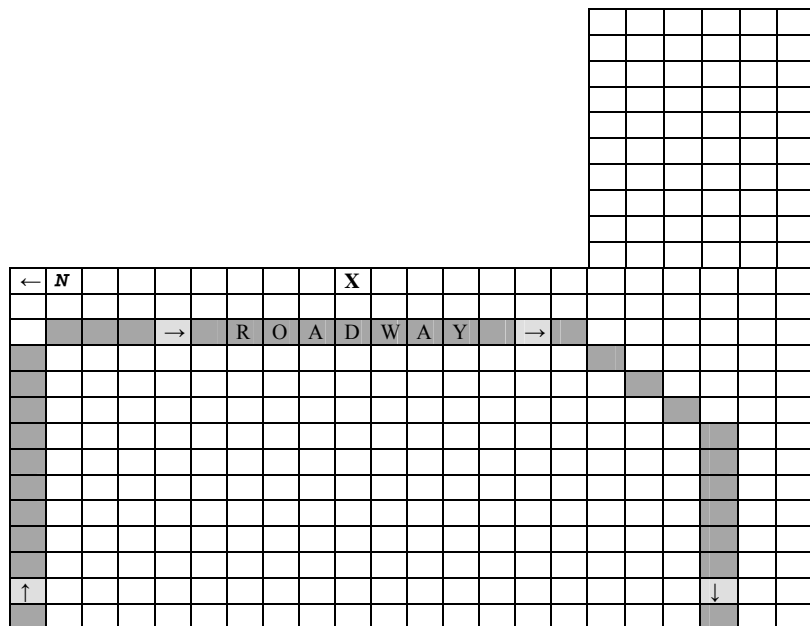
BACK

Mary C. Leone 1915 -	
-------------------------	--

Additional Information

Source(s)

James S. Leone (grave #4) Annie C. Leone (grave #3) Walter Lincoln, Oct. 15, 1959, age 88, pine box (grave #2)	Sunapee Cemetery records, Perkins Section chart
--	---



Eastman Cemetery,  
 North Road, Sunapee  
 Old (East) Part  
 Perkins Section

Approximate Grave Location  
 Signified by "X"

# LEONE, Nancy



Owner of Record: J. S. Leone  
 Lot Number: 18  
 Grave Marker(s): Flat  
 Other Marker(s): Flat (5) ; Pillow (1)

## FRONT

Richard A. Magoon  
 1940 –  
 His Wife  
 Nancy Leone Magoon  
 1940 – 2005

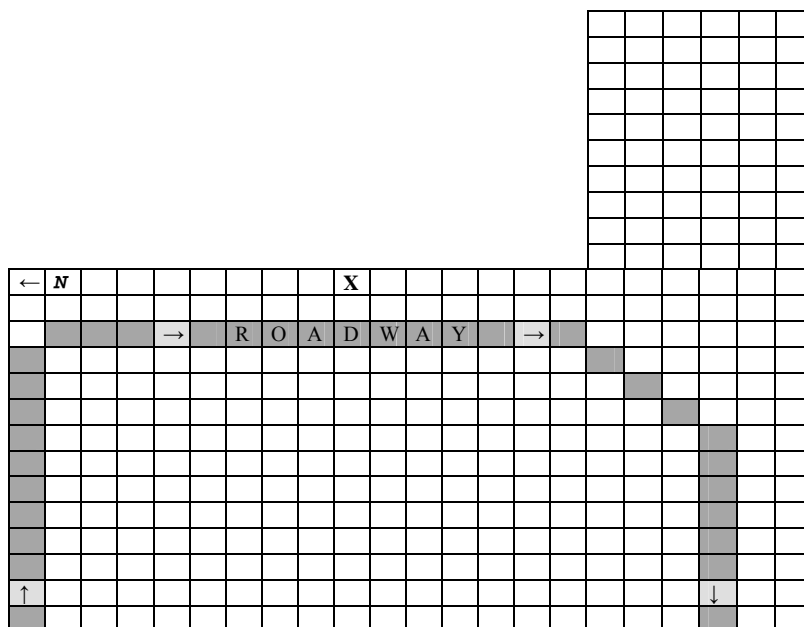
## BACK

## Additional Information

James S. Leone (grave #4)  
 Annie C. Leone (grave #3)  
 Walter Lincoln, Oct. 15, 1959, age 88, pine box (grave #2)

## Source(s)


Sunapee Cemetery records, Perkins Section chart



Eastman Cemetery,  
 North Road, Sunapee  
 Old (East) Part  
 Perkins Section

Approximate Grave Location  
 Signified by "X"

# LINCOLN, Walter



Owner of Record: J. S. Leone  
 Lot Number: 18  
 Grave Marker(s): Flat  
 Other Marker(s): Flat (5) ; Pillow (1)

FRONT

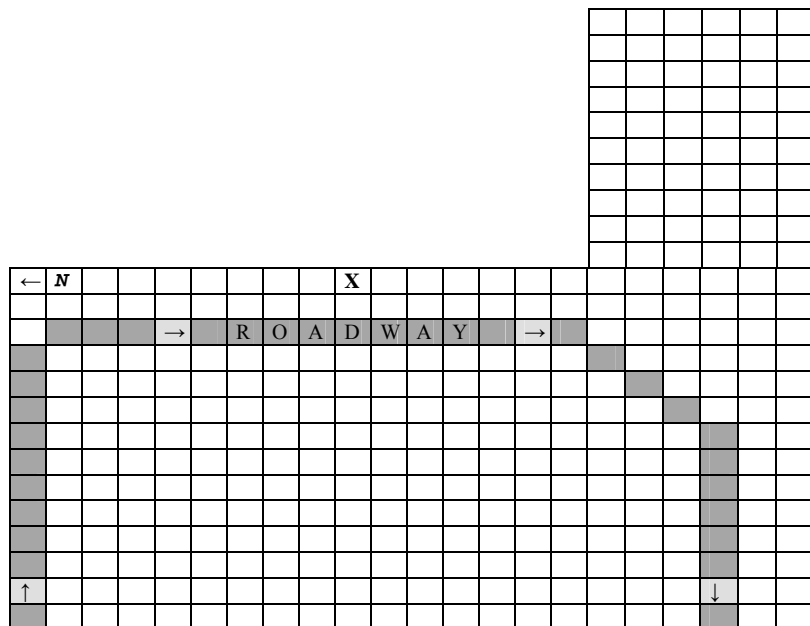
BACK

Walter Lincoln 1871 - 1959	
-------------------------------	--

Additional Information

Source(s)

James S. Leone (grave #4) Annie C. Leone (grave #3) Walter Lincoln, Oct. 15, 1959, age 88, pine box (grave #2)	Sunapee Cemetery records, Perkins Section chart
--	---



Eastman Cemetery,  
 North Road, Sunapee  
 Old (East) Part  
 Perkins Section

Approximate Grave Location  
 Signified by "X"

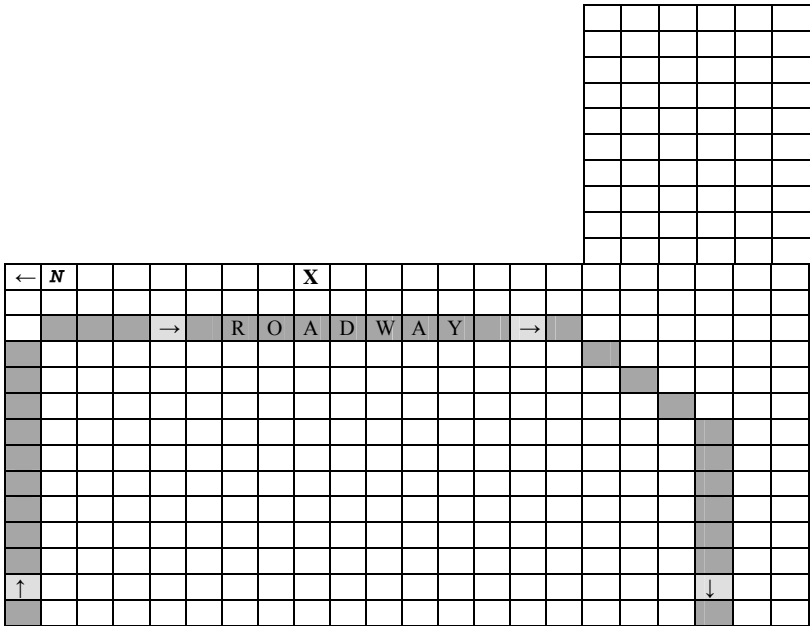
MAGOON, Andrew C.



Owner of Record:	Carroll M. Leone
Lot Number:	19 – Perkins Section, 10x16 foot
Grave Marker(s):	Flat
Other Marker(s):	None

FRONT	BACK
Andrew C. Magoon 1961 - 2006	

Additional Information	Source(s)
Helen M. Walker, 11-20-91 (grave #3) Dean C. Leone, Oct. 1987, cremation (grave #4)	Sunapee Cemetery Records, Perkins Section chart



Eastman Cemetery,  
North Road, Sunapee  
Old (East) Part  
Perkins Section

Approximate Grave Location  
Signified by “X”

# MAGOON, Nancy L.



Owner of Record: J. S. Leone  
 Lot Number: 18  
 Grave Marker(s): Flat  
 Other Marker(s): Flat (5) ; Pillow (1)

## FRONT

Richard A. Magoon  
 1940 -  
 His Wife  
 Nancy Leone Magoon  
 1940 - 2005

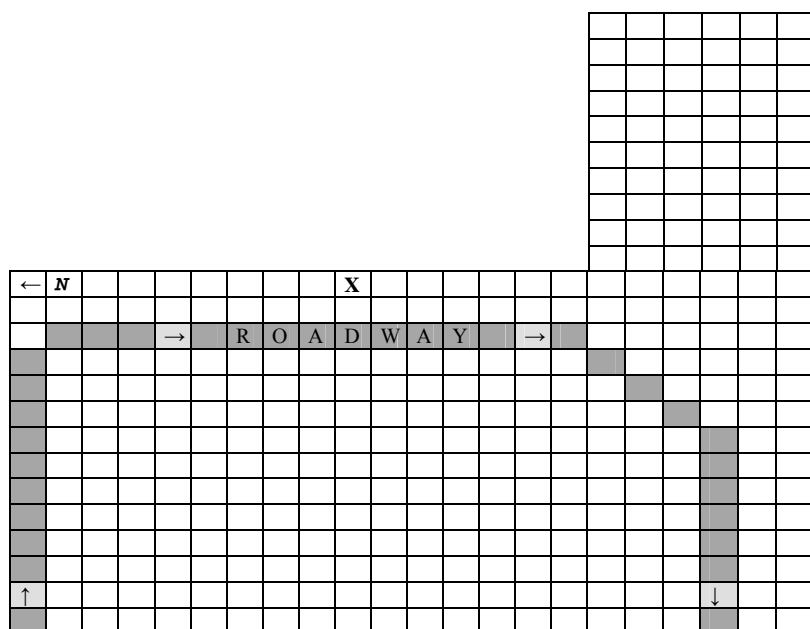
## BACK

## Additional Information

James S. Leone (grave #4)  
 Annie C. Leone (grave #3)  
 Walter Lincoln, Oct. 15, 1959, age 88, pine box (grave #2)

## Source(s)

Sunapee Cemetery records, Perkins Section chart



Eastman Cemetery,  
 North Road, Sunapee  
 Old (East) Part  
 Perkins Section

Approximate Grave Location  
 Signified by "X"

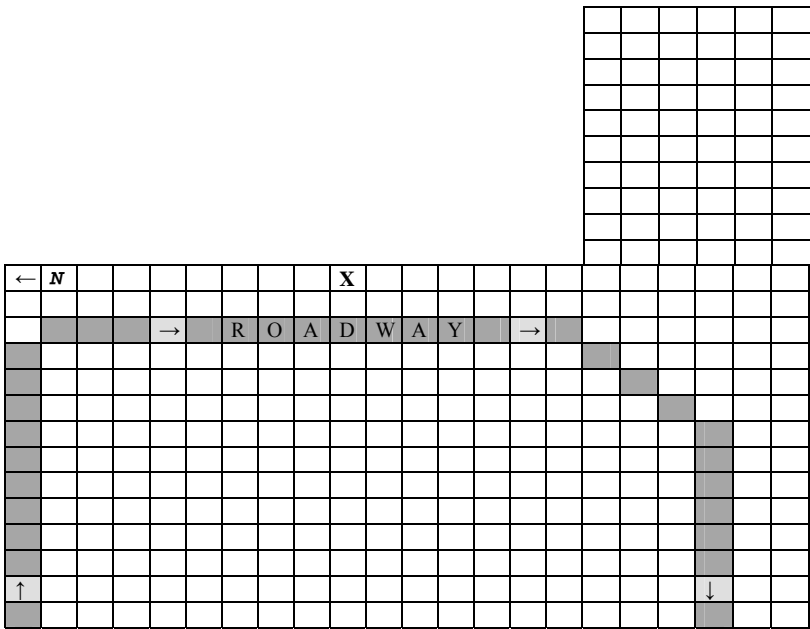
MAGOON, Richard A.



Owner of Record:	J. S. Leone
Lot Number:	18
Grave Marker(s):	Flat
Other Marker(s):	Flat (5) ; Pillow (1)

FRONT	BACK
<div>Richard A. Magoon 1940 – His Wife Nancy Leone Magoon 1940 – 2005</div>	

Additional Information	Source(s)
James S. Leone (grave #4) Annie C. Leone (grave #3) Walter Lincoln, Oct. 15, 1959, age 88, pine box (grave #2)	Sunapee Cemetery records, Perkins Section chart




Eastman Cemetery,  
North Road, Sunapee  
Old (East) Part  
Perkins Section

Approximate Grave Location  
Signified by “X”



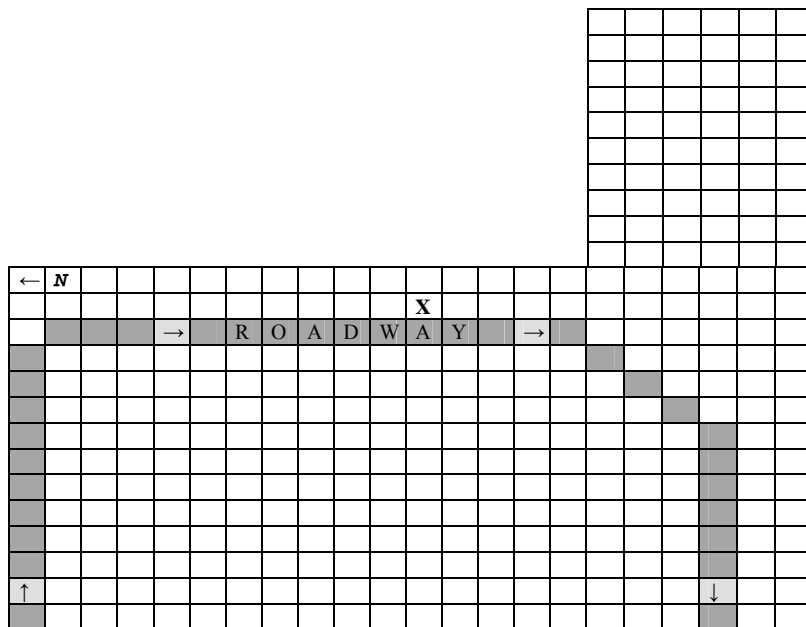
# MERRILL, Pearl



Owner of Record: E. S. Perkins  
 Lot Number: 5 – Perkins Section, 10x16 foot  
 Grave Marker(s): Memorial  
 Other Marker(s): Corner (4): 4x4 inch plain

FRONT	BACK
PERKINS	Edward S. Perkins 1876 – 1939 His Wife H. R. Pearl Merrill 1872 – 1967

Additional Information	Source(s)
Pearl M. Perkins, Dec 24 1967, age 95, cement vault E. S. Perkins Ed Perkins Trust established 1968	Sunapee Cemetery Records, Perkins Section chart Sunapee Trustees of the Trust Fund



Eastman Cemetery,  
 North Road, Sunapee  
 Old (East) Part  
 Perkins Section

Approximate Grave Location  
 Signified by "X"

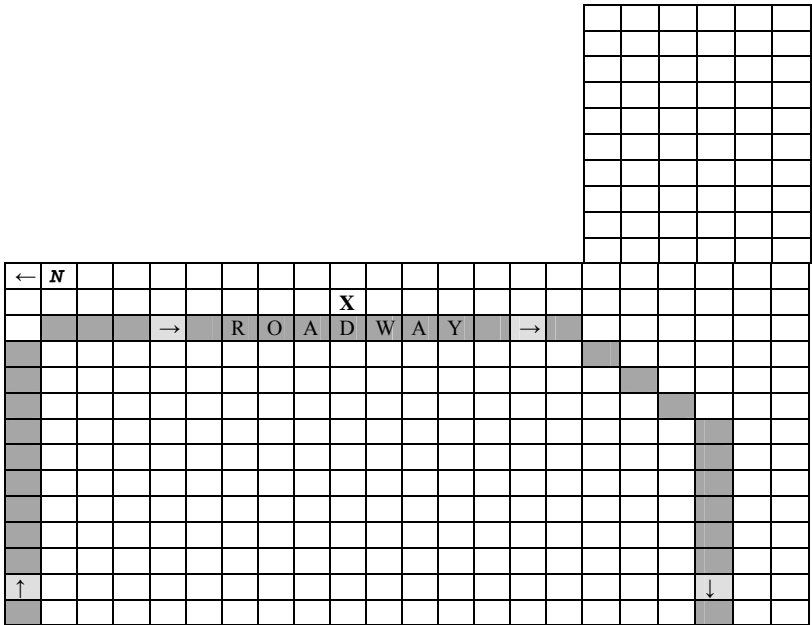
NICHOLS, Maude L.



Owner of Record:	Arthur K. Hastings
Lot Number:	7 – Perkins Section, 10x16 foot
Grave Marker(s):	Memorial
Other Marker(s):	Corner (2): 4x4 inch plain

FRONT	BACK
Arthur K. Hastings Sept. 13 1868 – Oct. 2 1913 Maude L. Nichols His Wife Mar. 10 1879 – May 18 1966	Rachel A. Daughter of A.A. & R.A. Hastings Nov. 1, 1923 – Feb. 26, 1924


Additional Information	Source(s)
Arthur K Hastings (grave #4) Maude L. Hastings, May 21 1966, age 87, cement vault (grave #3) Verne Hastings, 10-2-93 (grave #2)  [Note: Verne A. Hastings, 1910 – 1993, erroneously listed on Hastings / Simino / Reed memorial in New Eastman. Family confirms cemetery record accuracy; burial was at <i>this</i> Old Eastman, Perkins section location]	Sunapee Cemetery Records, Perkins Section chart



Eastman Cemetery,  
North Road, Sunapee  
Old (East) Part  
Perkins Section

Approximate Grave Location  
Signified by “X”

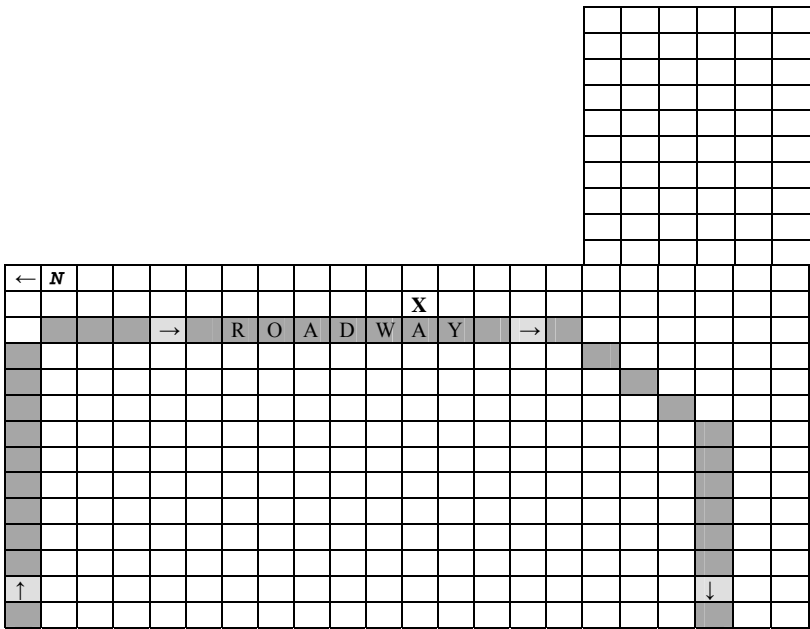
PERKINS, Edward S.



Owner of Record:	E. S. Perkins
Lot Number:	5 – Perkins Section, 10x16 foot
Grave Marker(s):	Memorial
Other Marker(s):	Corner (4): 4x4 inch plain

FRONT	BACK
PERKINS	Edward S. Perkins 1876 – 1939 His Wife H. R. Pearl Merrill 1872 – 1967


Additional Information	Source(s)
Pearl M. Perkins, Dec 24 1967, age 95, cement vault E. S. Perkins Ed Perkins Trust established 1968	Sunapee Cemetery Records, Perkins Section chart  Sunapee Trustees of the Trust Fund



Eastman Cemetery,  
North Road, Sunapee  
Old (East) Part  
Perkins Section

Approximate Grave Location  
Signified by “X”

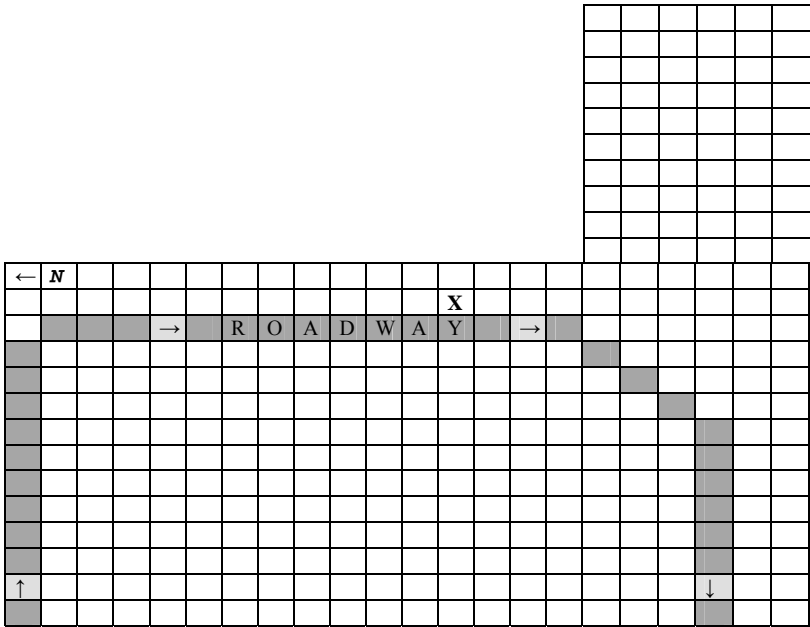
PERKINS, Elisabeth



Owner of Record:	Norman E. Perkins
Lot Number:	4 – Perkins Section, 10x16 foot
Grave Marker(s):	Memorial
Other Marker(s):	Corner (4): 4x4 inch plain

FRONT	BACK
PERKINS	Norman E. Perkins 1911 - His Wife Elisabeth A. Reddy 1906 – 1966


Additional Information	Source(s)
Elizabeth Perkins, cremation, Nov 29, 1966	Sunapee Cemetery Records, Perkins Section chart



Eastman Cemetery,  
North Road, Sunapee  
Old (East) Part  
Perkins Section

Approximate Grave Location  
Signified by “X”

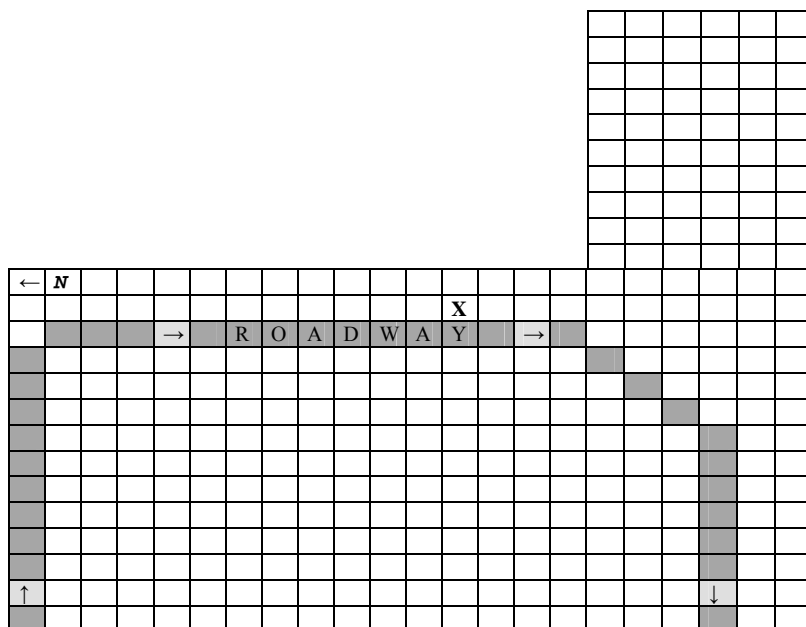
# PERKINS, Norman



Owner of Record: Norman E. Perkins  
 Lot Number: 4 – Perkins Section, 10x16 foot  
 Grave Marker(s): Memorial  
 Other Marker(s): Corner (4): 4x4 inch plain

FRONT	BACK
PERKINS	Norman E. Perkins 1911 - His Wife Elisabeth A. Reddy 1906 – 1966


Additional Information	Source(s)
Elizabeth Perkins, cremation, Nov 29, 1966	Sunapee Cemetery Records, Perkins Section chart



Eastman Cemetery,  
 North Road, Sunapee  
 Old (East) Part  
 Perkins Section

Approximate Grave Location  
 Signified by "X"

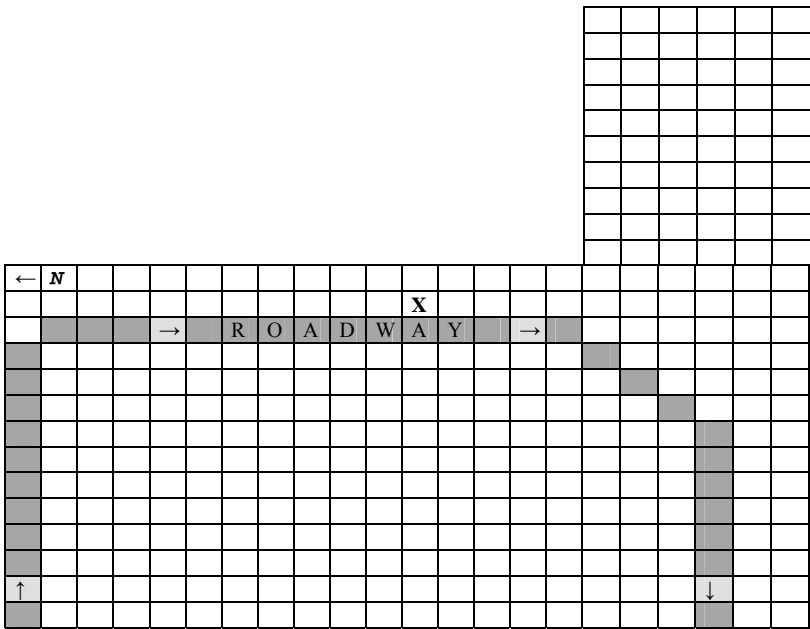
PERKINS, Pearl M.



Owner of Record:	E. S. Perkins
Lot Number:	5 – Perkins Section, 10x16 foot
Grave Marker(s):	Memorial
Other Marker(s):	Corner (4): 4x4 inch plain

FRONT	BACK
PERKINS	Edward S. Perkins 1876 – 1939 His Wife H. R. Pearl Merrill 1872 – 1967


Additional Information	Source(s)
Pearl M. Perkins, Dec 24 1967, age 95, cement vault E. S. Perkins Ed Perkins Trust established 1968	Sunapee Cemetery Records, Perkins Section chart  Sunapee Trustees of the Trust Fund



Eastman Cemetery,  
North Road, Sunapee  
Old (East) Part  
Perkins Section

Approximate Grave Location  
Signified by “X”

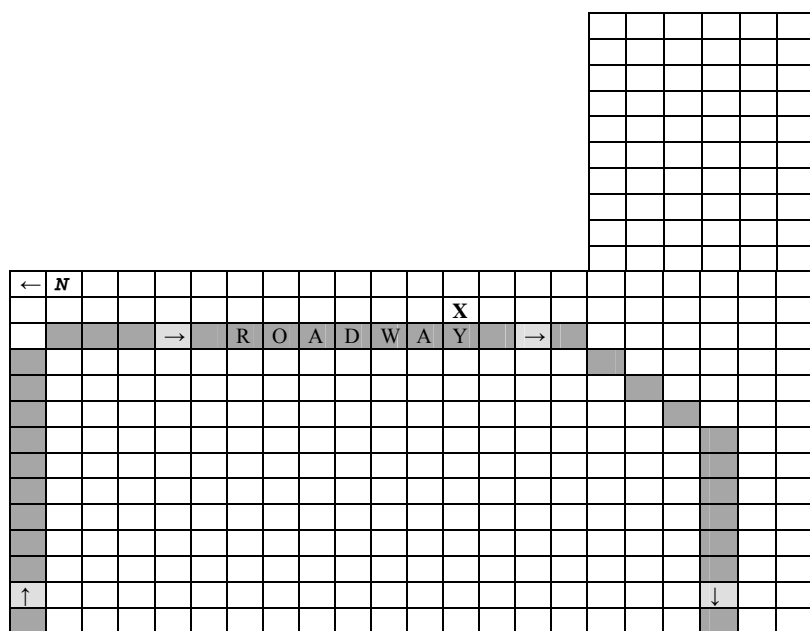
# REDDY, Elisabeth



Owner of Record: Norman E. Perkins  
 Lot Number: 4 – Perkins Section, 10x16 foot  
 Grave Marker(s): Memorial  
 Other Marker(s): Corner (4): 4x4 inch plain

FRONT	BACK
PERKINS	Norman E. Perkins 1911 - His Wife Elisabeth A. Reddy 1906 – 1966

Additional Information	Source(s)
Elizabeth Perkins, cremation, Nov 29, 1966	Sunapee Cemetery Records, Perkins Section chart



Eastman Cemetery,  
 North Road, Sunapee  
 Old (East) Part  
 Perkins Section

Approximate Grave Location  
 Signified by “X”

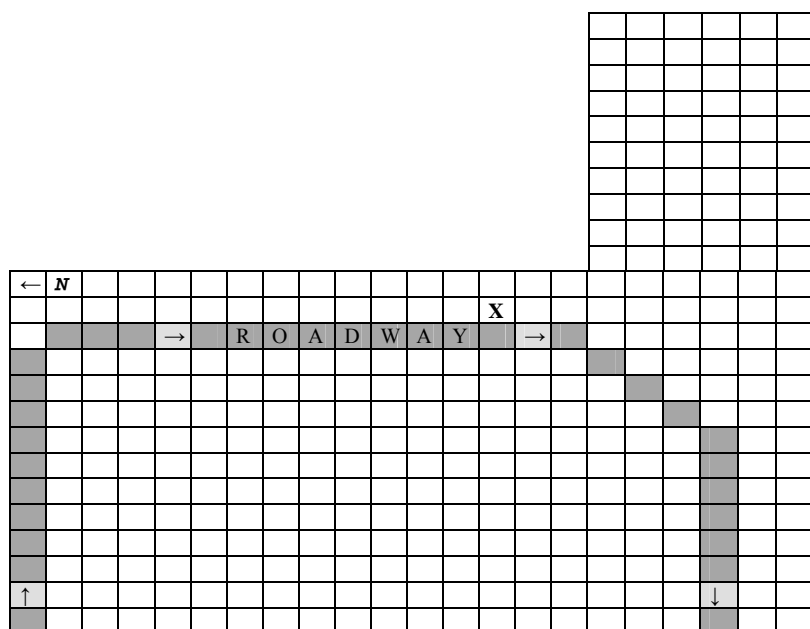
# ROWELL, Sarah



Owner of Record: Rowell  
 Lot Number: 3 – Perkins Section, 10x16 foot  
 Grave Marker(s): Monument  
 Other Marker(s): Corner (4): 4x4 inch plain

FRONT		BACK
Sarah C. Dow Wife of Sylvester Rowell Died Nov 21 1920 Aged 84 yrs 6 mo & 24 ds	Sylvester Rowell Died Oct 15 1896 Aged 65 yrs 3 m & 29 d	

Additional Information	Source(s)
MOTHER FATHER ROWELL	written on top of Sarah's part of marker written on top of Sylvester's part of marker written at base of marker



Eastman Cemetery,  
 North Road, Sunapee  
 Old (East) Part  
 Perkins Section

Approximate Grave Location  
 Signified by "X"



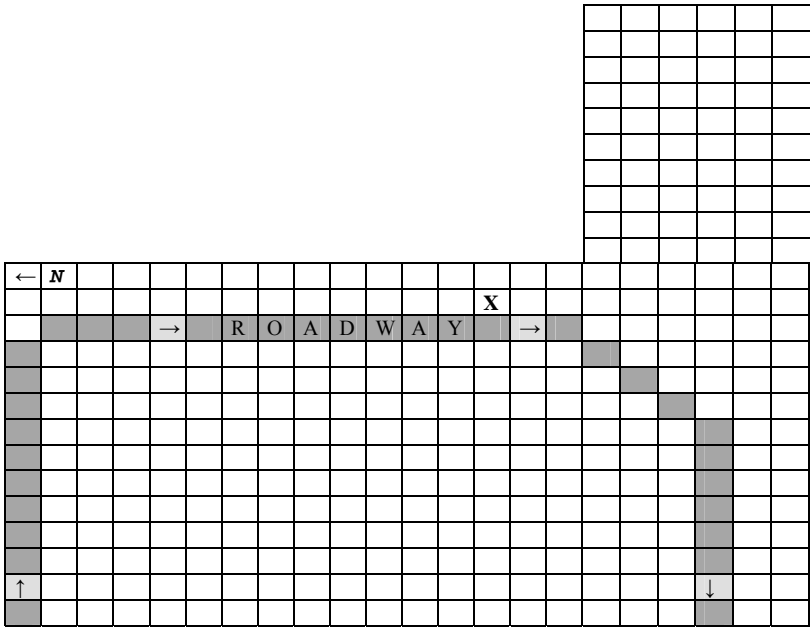
ROWELL, Sylvester



Owner of Record:	Rowell
Lot Number:	3 – Perkins Section, 10x16 foot
Grave Marker(s):	Monument
Other Marker(s):	Corner (4): 4x4 inch plain

FRONT		BACK
Sarah C. Dow	Sylvester Rowell	
Wife of	Died	
Sylvester Rowell	Oct 15 1896	
Died	Aged 65 yrs	
Nov 21 1920	3 m & 29 d	
Aged 84 yrs		
6 mo & 24 ds		

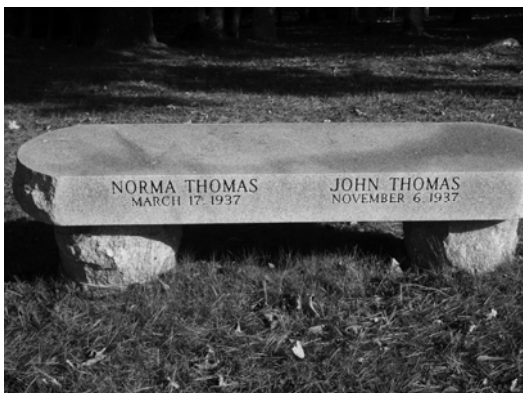
Additional Information	Source(s)
MOTHER	written on top of Sarah’s part of marker
FATHER	written on top of Sylvester’s part of marker
ROWELL	written at base of marker



Eastman Cemetery,  
North Road, Sunapee  
Old (East) Part  
Perkins Section

Approximate Grave Location  
Signified by “X”

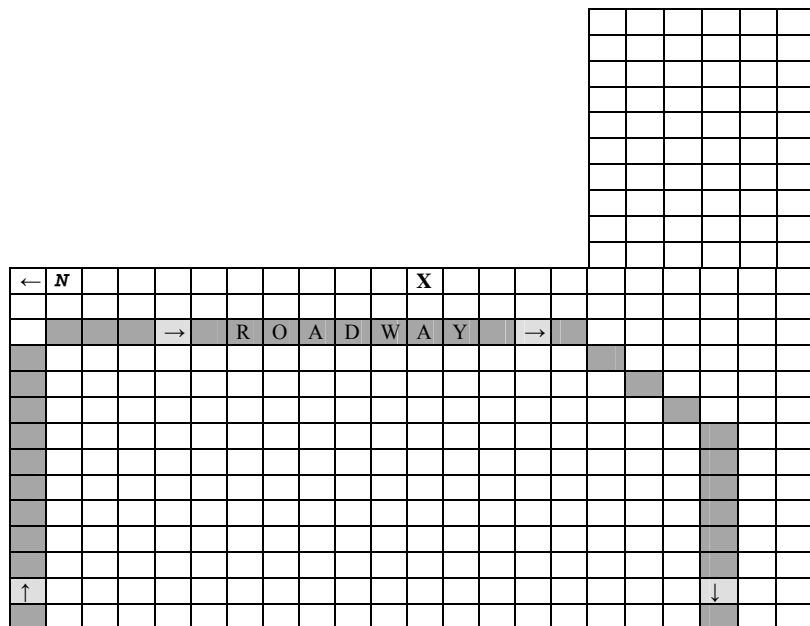
# THOMAS, John



Owner of Record: Norma & John Thomas  
 Lot Number: 16 - Perkins Section  
 Grave Marker(s): Bench  
 Other Marker(s): Corner (4)

FRONT	BACK
Norma Thomas March 17, 1937           John Thomas November 6, 1937	


Additional Information	Source(s)



Eastman Cemetery,  
 North Road, Sunapee  
 Old (East) Part  
 Perkins Section

Approximate Grave Location  
 Signified by "X"

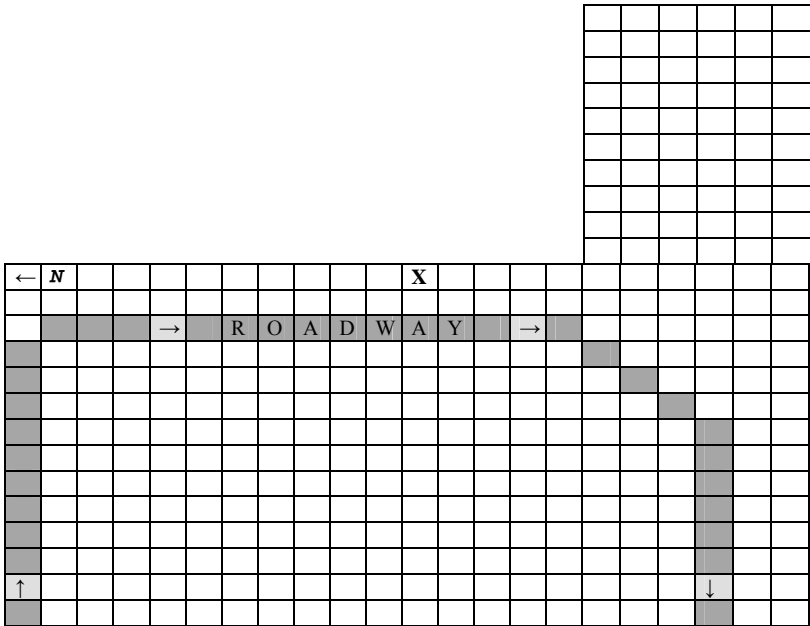
THOMAS, Norma



Owner of Record:	Norma & John Thomas
Lot Number:	16 - Perkins Section
Grave Marker(s):	Bench
Other Marker(s):	Corner (4)

FRONT	BACK
Norma Thomas March 17, 1937	John Thomas November 6, 1937

Additional Information	Source(s)



Eastman Cemetery,  
North Road, Sunapee  
Old (East) Part  
Perkins Section

Approximate Grave Location  
Signified by “X”

# WALKER, Helen



Owner of Record: Carroll M. Leone  
 Lot Number: 19 – Perkins Section, 10x16 foot  
 Grave Marker(s): Flat  
 Other Marker(s): None

FRONT

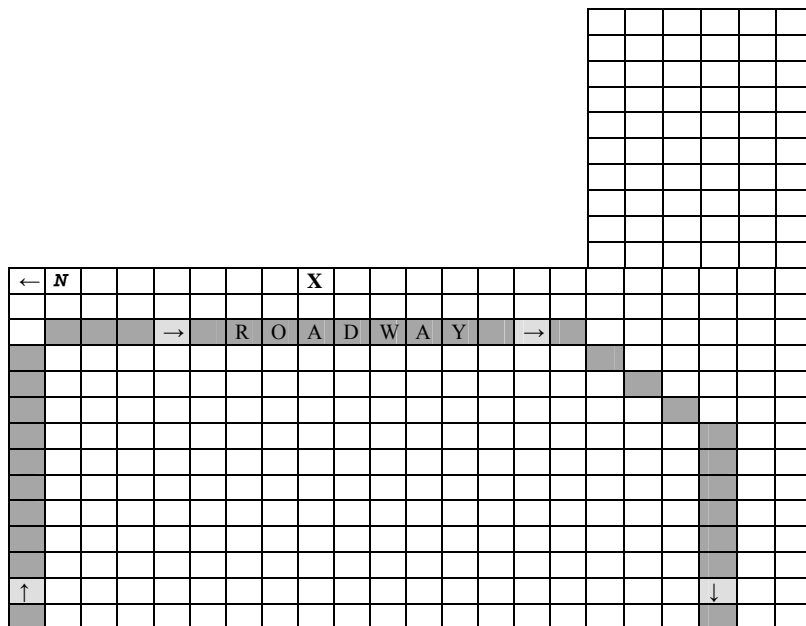
BACK

Helen Marie Walker 1911 - 1991	
-----------------------------------	--

Additional Information

Source(s)

Helen M. Walker, 11-20-91 (grave #3) Dean C. Leone, Oct. 1987, cremation (grave #4)	Sunapee Cemetery Records, Perkins Section chart
--	---



Eastman Cemetery,  
 North Road, Sunapee  
 Old (East) Part  
 Perkins Section

Approximate Grave Location  
 Signified by "X"