

EASTMAN CEMETERY  
“Old” (East) Division

Extension Section

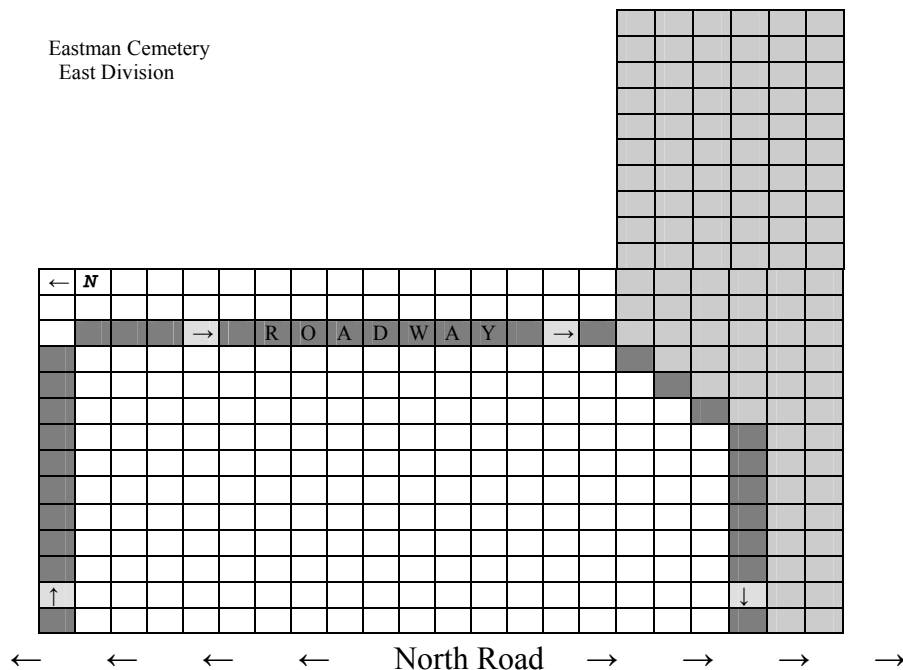
Introductory Notes

**WHO:** This grouping covers those individuals (last names P thru Z) whose names are recorded, from grave markers, prior transcription efforts or town records, as being buried in the Extension section of the Old Eastman Cemetery in Sunapee.

- Information is presented alphabetically, by last name, and entries include both married and maiden names, if known.

**WHAT:** Each entry includes a picture, cemetery chart, inscriptions for all known marker types (memorial, locational, corner, etc), and any additional information available from town or gravesite records.

**WHERE:** Entries are provided for current markers in the shaded section shown.



WHEN: Information is current as of 31 May 2007.

WHY: This work is presented to the town of Sunapee, NH for the benefit of genealogists and others seeking detailed information regarding Sunapee burials at this location.

NOTE: The following 12 individuals are identified within the Sunapee Town Report for the years listed as buried within this cemetery. Neither markers nor locational information have been found regarding these burials and as a result, entries for these individuals are **not** included in this grouping. Researchers are urged to review the transcription information recorded by both Ethel Norris (ca. 1916, with additional genealogical information) and Joseph Hill (1989) also available at the Abbott Library, Sunapee.

- 1945 Hiram B. Eastman
- 1947 Paul Fish
- 1949 Gisela Teaneck
- 1951 Kate Eastman
- 1956 William G. Derry
- 1959 Zilla G. Trow
- 1961 Pauline Wing
- 1963 Arland Boyce
- 1965 Lloyd Davis
- 1973 Innis Boyce
- 1974 Herbert Jones
- 1980 Sylvia M. Lear

Karl R. Jonas  
Sunapee, NH  
31 May, 2007

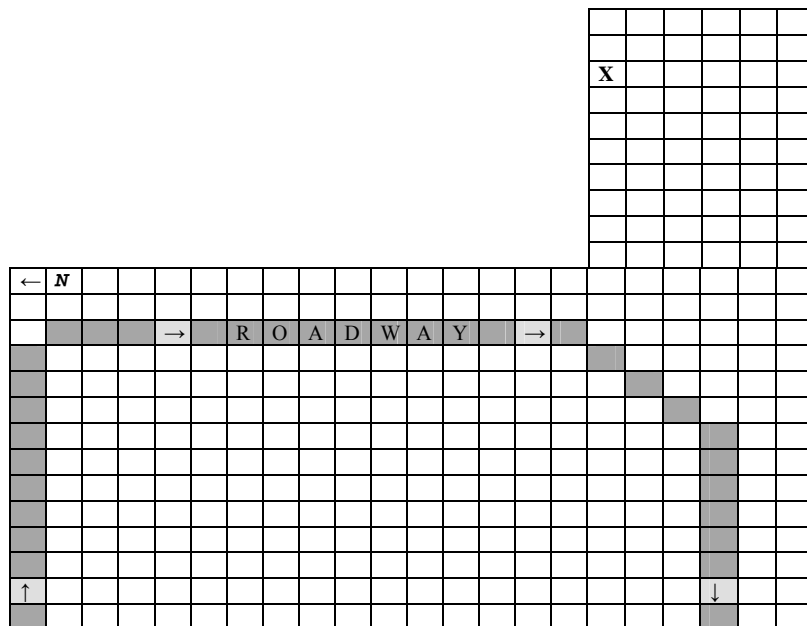
# PARKER, Ruth



Owner of Record: Albert & Ruth P. Ritchie  
 Lot Number: 83 – Extension Section, 16x10 feet  
 Grave Marker(s): Memorial  
 Other Marker(s): Corner (2) nw, sw

FRONT	BACK
RITCHIE	Albert A. Ritchie 1896 – 1990 His wife Ruth Parker 1901 – 1966 Dau. Alice Beth 1926 – 1963

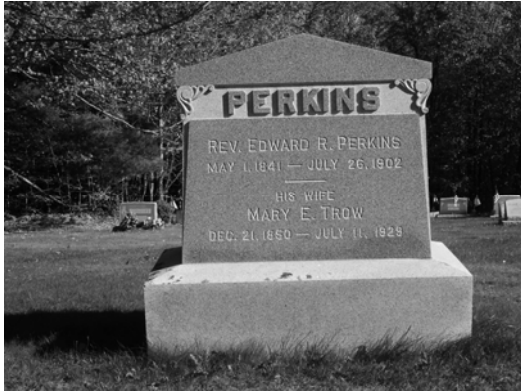
Additional Information	Source(s)
Lot acquired April 12, 1963 by Albert & Ruth P. Ritchie Alice Leach, April 15, 1963, age 37, cement liner (grave #1) Ruth Ritchie, Sept. 3, 1966, age 65, cement vault (grave #3) Albert A. Ritchie, Nov. 2, 1990	Sunapee Cemetery Deed Records, Book 2, Cert # 93 Sunapee Cemetery Records, Extension section chart



Eastman Cemetery,  
 North Road, Sunapee  
 Old (East) Part  
 Eastman Extension Section

Approximate Grave Location  
 Signified by "X"

# PERKINS, Edward R.



Owner of Record:	Unknown
Lot Number:	24 – Extension Section, 16x10 feet
Grave Marker(s):	Monument
Other Marker(s):	Corner (4)
	VFW Flag holder
	Locational (2): ERP; MET
	Military marker

## FRONT

Rev. Edward R. Perkins  
May 1, 1841 – July 26, 1902  
His Wife  
Mary E. Trow  
Dec. 21, 1850 – July 11, 1929

## BACK

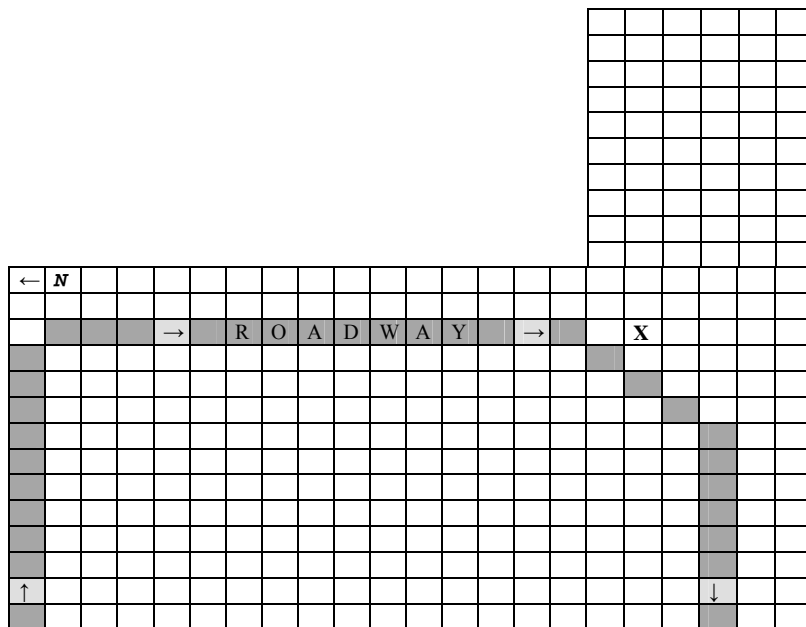
Ernest Ralph Perkins  
Dec. 27, 1893 – May 27, 1988

## Additional Information

PERKINS  
Ralph E. Perkins, May 27, 1988 (grave #2)  
Ernest Ralph Perkins, US Army, World War I, 1893 – 1988

## Source(s)

Written at top of monument  
Sunapee Cemetery Records, Extension Section chart  
Military flat marker



Eastman Cemetery,  
North Road, Sunapee  
Old (East) Part  
Eastman Extension Section

Approximate Grave Location  
Signified by "X"



# PERKINS, Mary E.



Owner of Record: Unknown  
 Lot Number: 24 - Extension Section, 16x10 feet  
 Grave Marker(s): Monument  
 Other Marker(s): Corner (4)  
VFW Flag holder  
Locational (2): ERP; MET  
Military marker

## FRONT

Rev. Edward R. Perkins  
 May 1, 1841 - July 26, 1902  
 His Wife  
 Mary E. Trow  
 Dec. 21, 1850 - July 11, 1929

## BACK

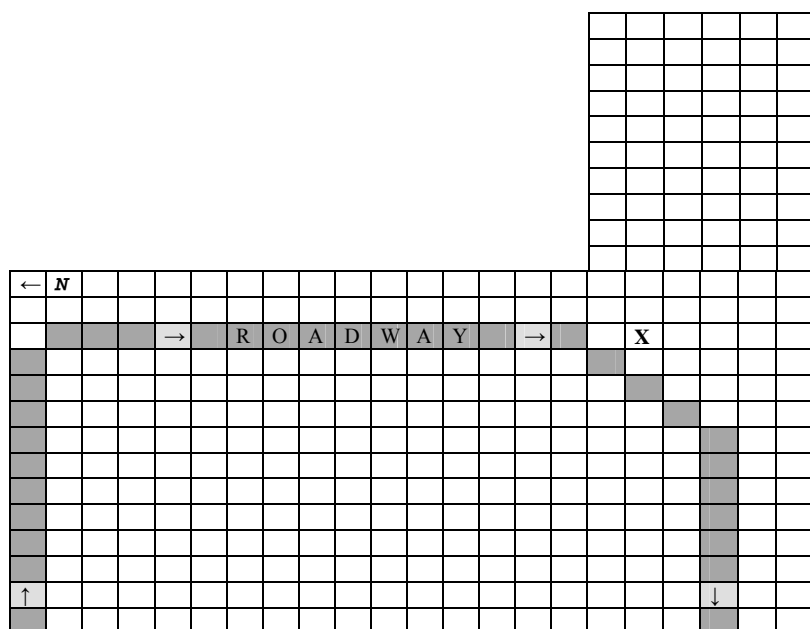
Ernest Ralph Perkins  
 Dec. 27, 1893 - May 27, 1988

## Additional Information

PERKINS  
 Ralph E. Perkins, May 27, 1988 (grave #2)  
 Ernest Ralph Perkins, US Army, World War I, 1893 - 1988

## Source(s)

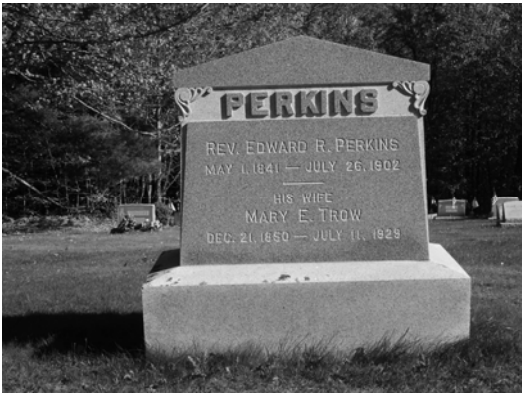
Written at top of monument  
 Sunapee Cemetery Records, Extension Section chart  
 Military flat marker



Eastman Cemetery,  
 North Road, Sunapee  
 Old (East) Part  
 Eastman Extension Section

Approximate Grave Location  
 Signified by "X"

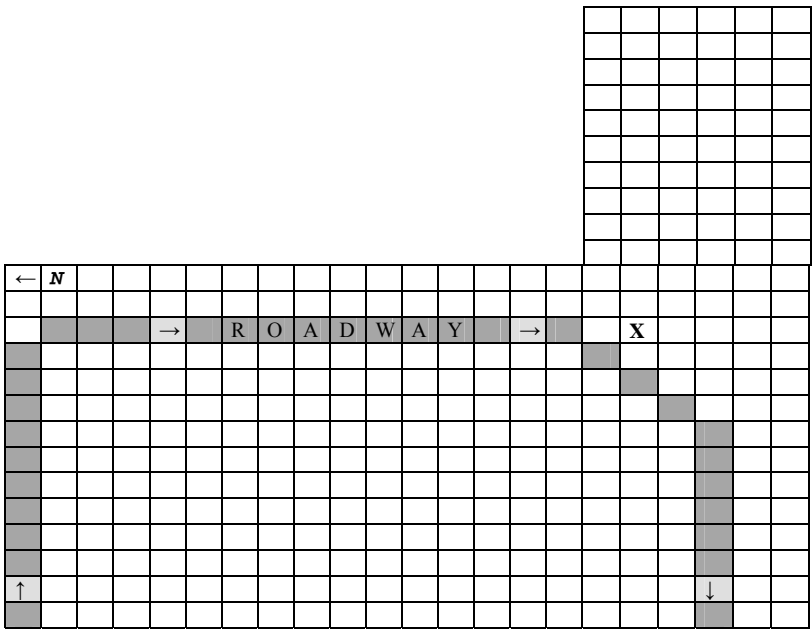
PERKINS, Ralph E.



Owner of Record:	Unknown
Lot Number:	24 – Extension Section, 16x10 feet
Grave Marker(s):	Monument
Other Marker(s):	Corner (4)
	VFW Flag holder
	Locational (2): ERP; MET
	Military marker

FRONT	BACK
Rev. Edward R. Perkins May 1, 1841 – July 26, 1902 His Wife Mary E. Trow Dec. 21, 1850 – July 11, 1929	Ernest Ralph Perkins Dec. 27, 1893 – May 27, 1988

Additional Information	Source(s)
PERKINS Ralph E. Perkins, May 27, 1988 (grave #2) Ernest Ralph Perkins, US Army, World War I, 1893 – 1988	Written at top of monument Sunapee Cemetery Records, Extension Section chart Military flat marker



Eastman Cemetery,  
North Road, Sunapee  
Old (East) Part  
Eastman Extension Section

Approximate Grave Location  
Signified by “X”

# PETTINGELL, Mary E.



Owner of Record: Warren & Mary Pettingell  
 Lot Number: 80 – Extension Section, 16x10 feet  
 Grave Marker(s): Memorial  
 Other Marker(s): \_\_\_\_\_  
 \_\_\_\_\_  
 \_\_\_\_\_  
 \_\_\_\_\_

FRONT

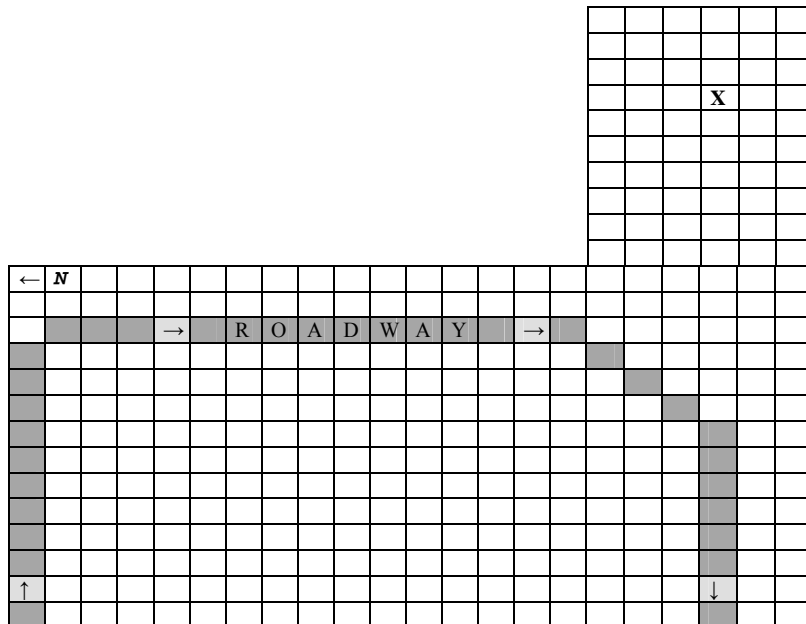
BACK

PETTINGELL	Warren Haskell Pettingell Oct. 15, 1923 His wife Mary Elizabeth Martin Mar. 26, 1926 – Oct. 16, 1961
------------	------------------------------------------------------------------------------------------------------------------

Additional Information

Source(s)

Lot acquired May 21, 1962 by Warren & Mary Pettingell Mary Pettingell, Oct. 19, 1961, age 35, cement vault (grave #3) [Mary's remains were removed to a different location in 1994]	Sunapee Cemetery Deed Records, Book 1, Cert # 89 Sunapee Cemetery Records, Extension section chart [Town Report; Jeff Trow, Cemetery Commissioner]
-------------------------------------------------------------------------------------------------------------------------------------------------------------------------------------------	----------------------------------------------------------------------------------------------------------------------------------------------------------



Eastman Cemetery,  
 North Road, Sunapee  
 Old (East) Part  
 Eastman Extension Section

Approximate Grave Location  
 Signified by "X"

# PETTINGELL, Warren H.



Owner of Record: Warren & Mary Pettingell  
 Lot Number: 80 – Extension Section, 16x10 feet  
 Grave Marker(s): Memorial  
 Other Marker(s): \_\_\_\_\_  
 \_\_\_\_\_  
 \_\_\_\_\_  
 \_\_\_\_\_

FRONT

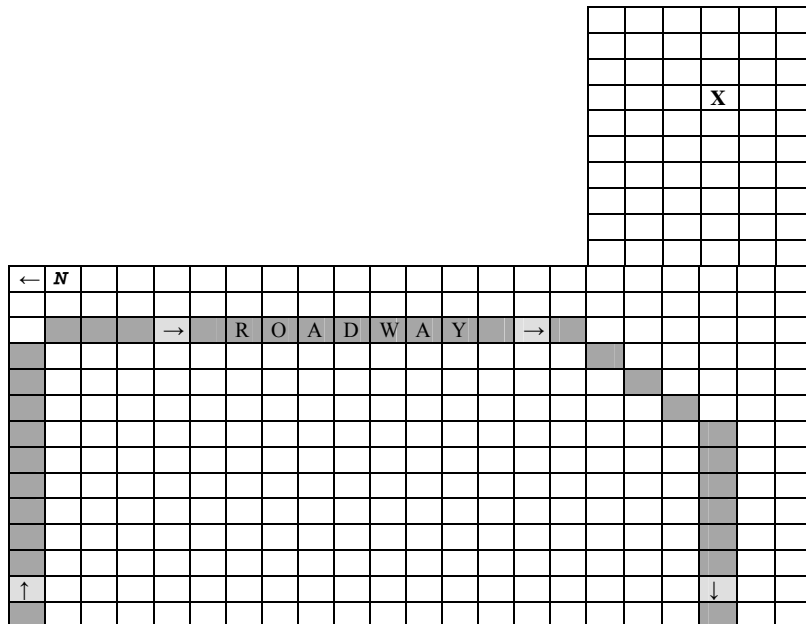
BACK

PETTINGELL	Warren Haskell Pettingell Oct. 15, 1923 His wife Mary Elizabeth Martin Mar. 26, 1926 – Oct. 16, 1961
------------	------------------------------------------------------------------------------------------------------------------

Additional Information

Source(s)

Lot acquired May 21, 1962 by Warren & Mary Pettingell Mary Pettingell, Oct. 19, 1961, age 35, cement vault (grave #3) [Mary's remains were removed to a different location]	Sunapee Cemetery Deed Records, Book 1, Cert # 89 Sunapee Cemetery Records, Extension section chart [Jeff Trow, Cemetery Commissioner]
-----------------------------------------------------------------------------------------------------------------------------------------------------------------------------------	---------------------------------------------------------------------------------------------------------------------------------------------



Eastman Cemetery,  
 North Road, Sunapee  
 Old (East) Part  
 Eastman Extension Section

Approximate Grave Location  
 Signified by "X"

## PHILBRICK, Christine



Owner of Record:	Howard Morgan
Lot Number:	84 – Extension Section, 16x10 feet
Grave Marker(s):	Memorial
Other Marker(s):	Military, flat
	Am. Legion flag holder
	Flat marker

FRONT

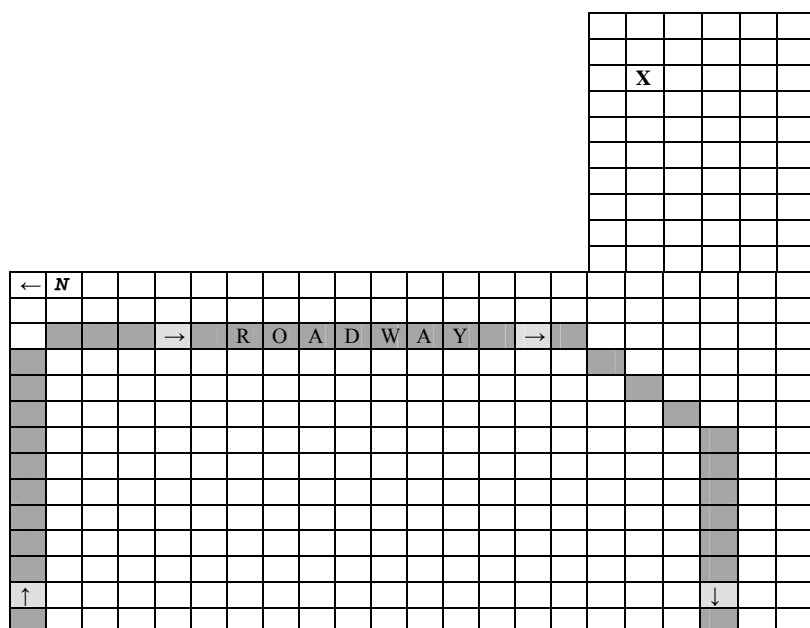
BACK

MORGAN	Howard L. Morgan 1893 – 1976 His wife Christine Philbrick 1893 – 1984
--------	-----------------------------------------------------------------------------------

Additional Information

Source(s)

Lot price \$50 - acquired Nov. 24, 1962 by Howard Morgan Christine Morgan, Oct. 5, 1984, age 91 (grave #1) Howard Morgan, 7-25-76 (grave #2) Marilyn Morgan, Nov. 22, 1970, age 54, cement vault (grave #3) William Morgan, age 48, cremated, Dec. 6, 1970 (grave #4) William H. Morgan, New Hampshire, SSGT 125 base unit AAF, World War II, Dec. 4, 1921 – Dec. 1, 1970 Marilyn D. Morgan, 1916 - 1970	Sunapee Cemetery Deed Records, Book 1, Cert # 92 Sunapee Cemetery Records, Extension section chart     Military marker  Flat marker
----------------------------------------------------------------------------------------------------------------------------------------------------------------------------------------------------------------------------------------------------------------------------------------------------------------------------------------------------------------------------------------------------------------------------	-------------------------------------------------------------------------------------------------------------------------------------------------------------



Eastman Cemetery,  
North Road, Sunapee  
Old (East) Part  
Eastman Extension Section

Approximate Grave Location  
Signified by "X"

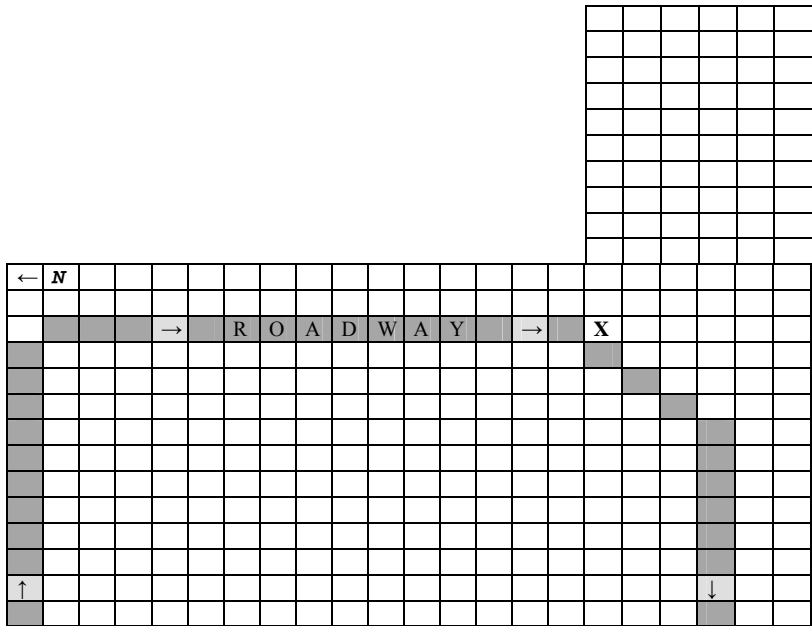
PILLSBURY, Martha H.



Owner of Record:	Unknown
Lot Number:	23 – Extension Section, 16x10 feet
Grave Marker(s):	Monument
Other Marker(s):	Corner (4) 12x12 inch raised
	Locational: ABA; ALA; MHA

FRONT	BACK
Almeron B. Abbott Feb. 13, 1845 – May 11, 1917 His Wife Alzina L. Felch Apr. 14, 1850 – Nov. 6, 1902	Martha H. Pillsbury Wife of Almeron B. Abbott Sept. 25, 1855 – May 21, 1918


Additional Information	Source(s)
ABBOTT “A”	Written at base of monument Written at top of monument



Eastman Cemetery,  
North Road, Sunapee  
Old (East) Part  
Eastman Extension Section

Approximate Grave Location  
Signified by “X”

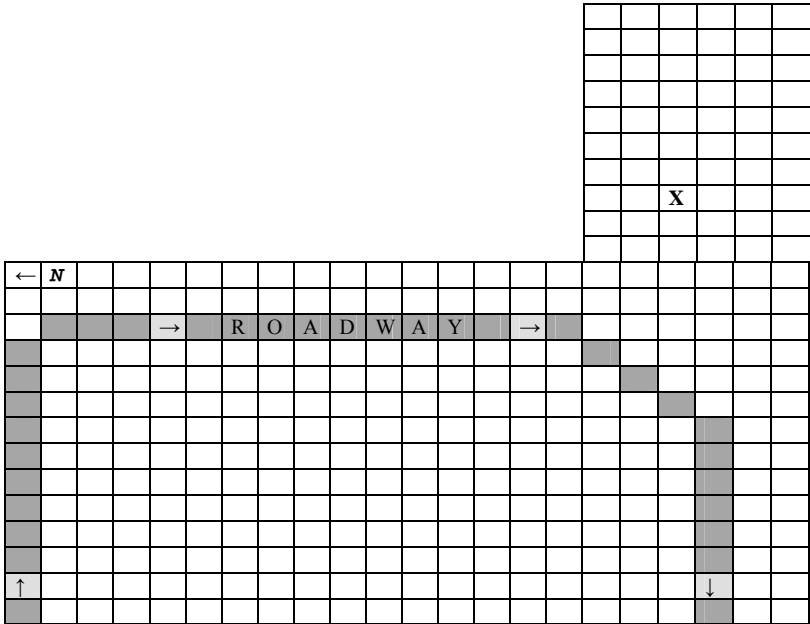
POLLEYS, Gisela M.



Owner of Record:	Polleys (graves 3+4)
Lot Number:	55 – Extension Section, 16x10 feet
Grave Marker(s):	Slant
Other Marker(s):	

FRONT	BACK
<p>POLLEYS</p> <p>Robert L.                      Gisela M.</p> <p>1928 – 1980                  1946 -</p>	


Additional Information	Source(s)
Lot price \$25 – lot acquired Dec. 12, 1952 by Russell S. Jones – graves 3+4 transferred to Polleys	Sunapee Cemetery Deed Records, Book 1, Cert. 58
Robert L. Polleys, cremation (grave #4)	Sunapee Cemetery Records, Extension section chart



Eastman Cemetery,  
North Road, Sunapee  
Old (East) Part  
Eastman Extension Section

Approximate Grave Location  
Signified by “X”

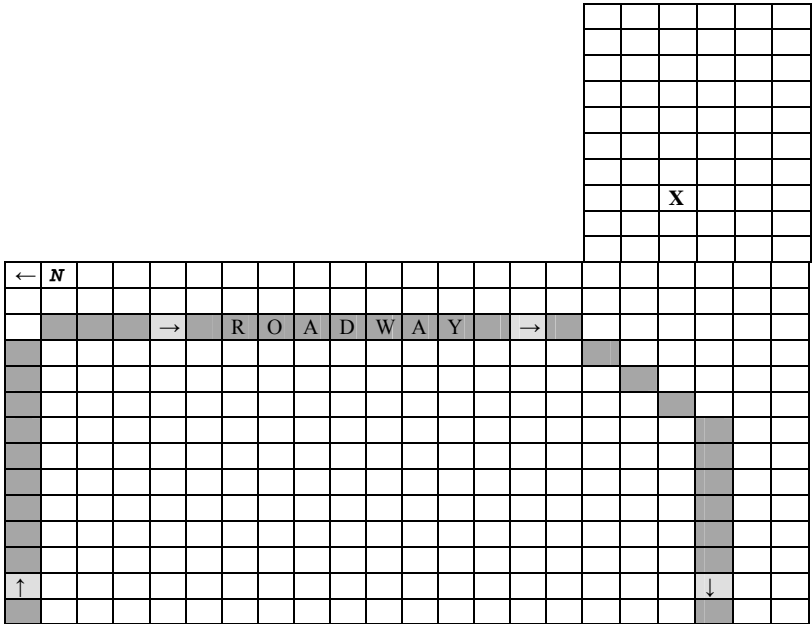
POLLEYS, Robert L.



Owner of Record:	Polleys (graves 3+4)
Lot Number:	55 – Extension Section, 16x10 feet
Grave Marker(s):	Slant
Other Marker(s):	

FRONT	BACK
<p>POLLEYS</p> <p>Robert L.      Gisela M.</p> <p>1928 – 1980      1946 -</p>	

Additional Information	Source(s)
Lot price \$25 – lot acquired Dec. 12, 1952 by Russell S. Jones – graves 3+4 transferred to Polleys	Sunapee Cemetery Deed Records, Book 1, Cert. 58
Robert L. Polleys, cremation (grave #4)	Sunapee Cemetery Records, Extension section chart




Eastman Cemetery,  
North Road, Sunapee  
Old (East) Part  
Eastman Extension Section

Approximate Grave Location  
Signified by “X”



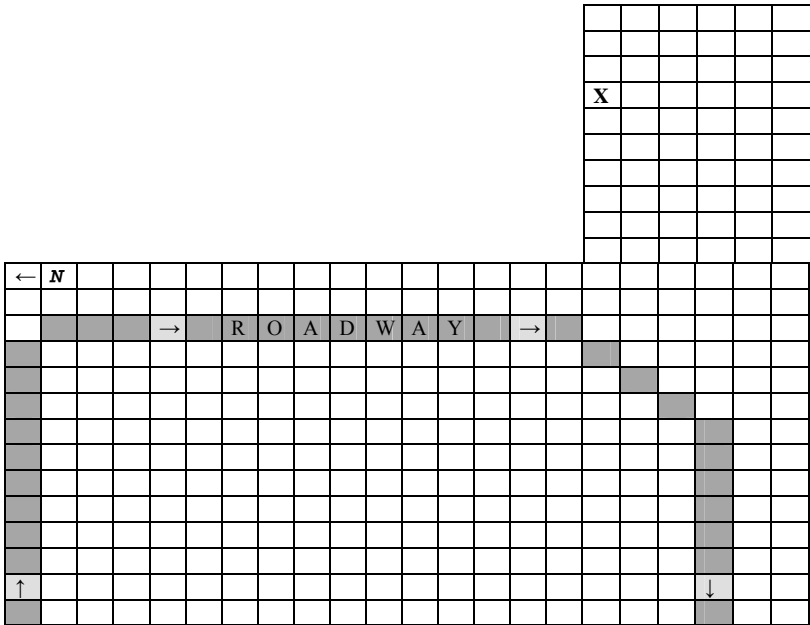
PRESTON, Florence M.



Owner of Record:	Merton Rollins
Lot Number:	77 – Extension Section, 16x10 feet
Grave Marker(s):	Memorial
Other Marker(s):	Corner (2)

FRONT	BACK
ROLLINS	Merton E. Rollins 1901 – His wife Florence M. Preston 1902 – 1984


Additional Information	Source(s)
Lot price \$50 – lot acquired May 14, 1962 by Merton Rollins Merton Rollins, Jan. 13, 1986 (grave #1) Florence May Rollins, May 9, 1984, age 82 (grave #2)	Sunapee Cemetery Deed Records, Book 1, Cert. 88 Sunapee Cemetery Records, Extension section chart



Eastman Cemetery,  
North Road, Sunapee  
Old (East) Part  
Eastman Extension Section

Approximate Grave Location  
Signified by “X”

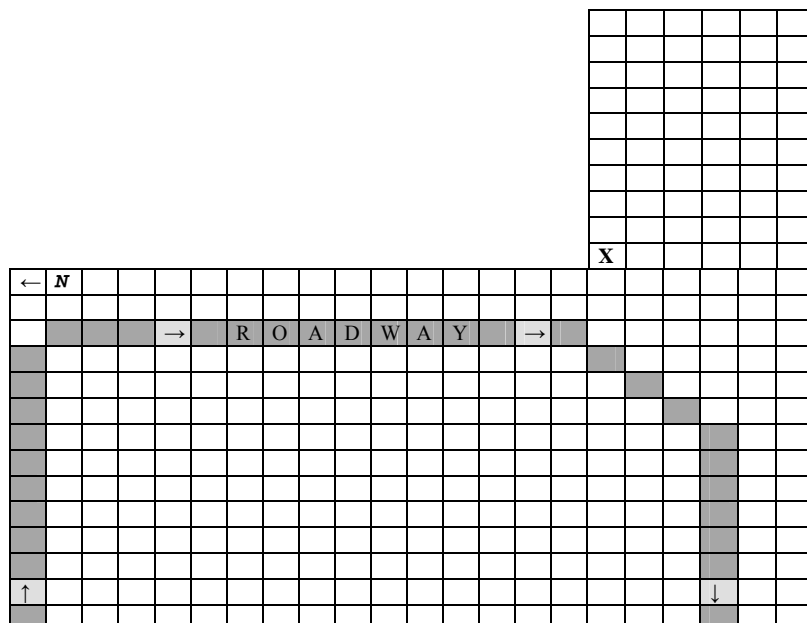
# PUTNEY, Arnold M.



Owner of Record: Kenneth Cross  
 Lot Number: 41 – Extension Section, 16x10 feet  
 Grave Marker(s): Slant  
 Other Marker(s): \_\_\_\_\_  
 \_\_\_\_\_  
 \_\_\_\_\_  
 \_\_\_\_\_

FRONT	BACK
PUTNEY	Arnold M. Mar. 4, 1931 – Aug. 14, 2000 His wife Nancy M. Cross Aug. 25, 1931 – Sandra J. Oct. 13, 1954 – Baby Girl Jan. 25, 1961 Age 1 day


Additional Information	Source(s)
Lot price \$15 – lot acquired August 21, 1943 by Kenneth C. Cross Putney Baby, Jan. 28, 1961, Age 20 hours, pine box	Sunapee Cemetery Deed Records, Book 1, Cert. 29 Sunapee Cemetery Records, Extension section chart



Eastman Cemetery,  
 North Road, Sunapee  
 Old (East) Part  
 Eastman Extension Section

Approximate Grave Location  
 Signified by "X"

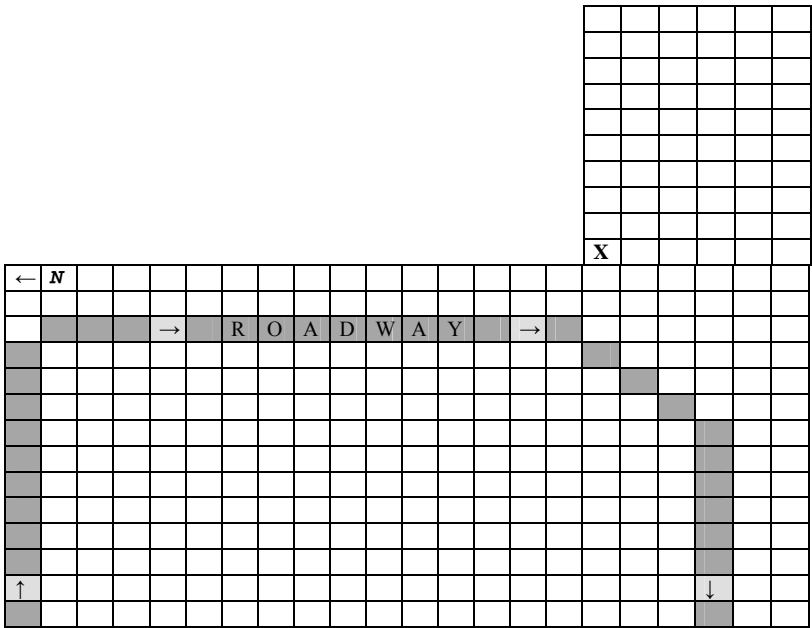
PUTNEY, Baby Girl



Owner of Record:	Kenneth Cross
Lot Number:	41 – Extension Section, 16x10 feet
Grave Marker(s):	Slant
Other Marker(s):	

FRONT	BACK
PUTNEY	Arnold M. Mar. 4, 1931 – Aug. 14, 2000 His wife Nancy M. Cross Aug. 25, 1931 – Sandra J. Oct. 13, 1954 – Baby Girl Jan. 25, 1961 Age 1 day


Additional Information	Source(s)
Lot price \$15 – lot acquired August 21, 1943 by Kenneth C. Cross Putney Baby, Jan. 28, 1961, Age 20 hours, pine box	Sunapee Cemetery Deed Records, Book 1, Cert. 29 Sunapee Cemetery Records, Extension section chart



Eastman Cemetery,  
North Road, Sunapee  
Old (East) Part  
Eastman Extension Section

Approximate Grave Location  
Signified by “X”

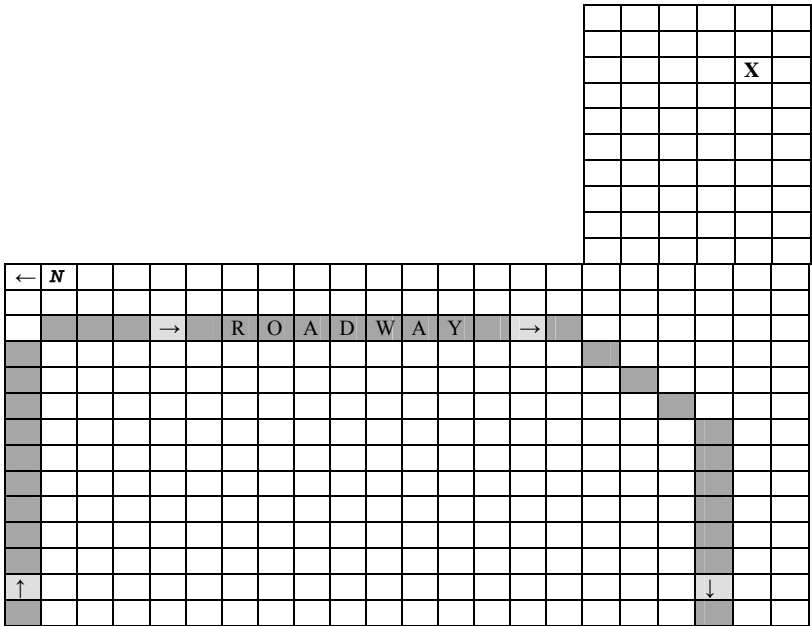
PUTNEY, James



Owner of Record:	James Putney
Lot Number:	87 – Extension Section, 16x10 feet
Grave Marker(s):	Slant
Other Marker(s):	Corner (4) “P”

FRONT	BACK
PUTNEY	1911 James D. 1991 His wife 1913 Martha C. 1979 Son 1945 Robert R. 1962


Additional Information	Source(s)
Lot price \$50 – acquired Sept. 8, 1962 by James Putney Robert R. Putney, Sept. 10, 1962, age 16, cement vault (grave #1) Martha Putney, 6-29-79 (grave #3) James Putney, Sr., 9-25-91 (grave #4)	Sunapee Cemetery Deed Records, Book 1, Cert# 91 Sunapee Cemetery Records, Extension section chart



Eastman Cemetery,  
North Road, Sunapee  
Old (East) Part  
Eastman Extension Section

Approximate Grave Location  
Signified by “X”

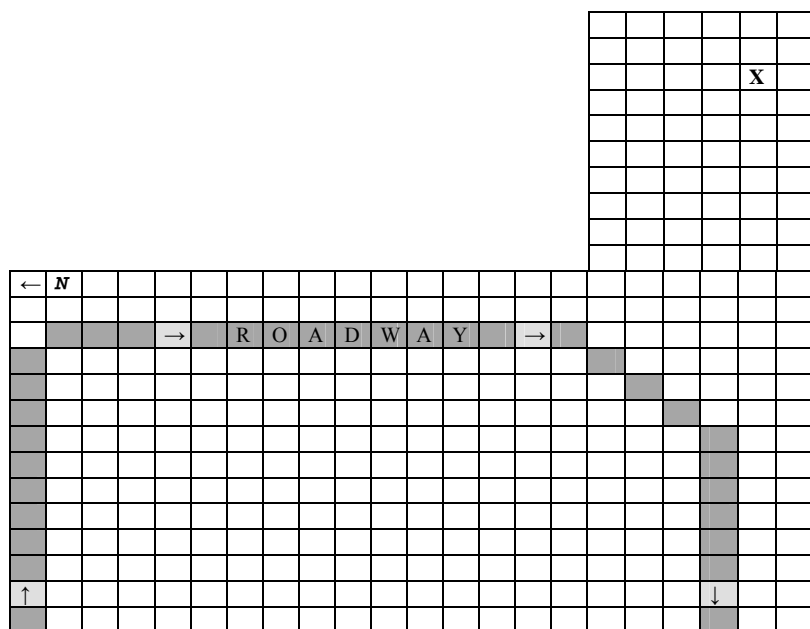
# PUTNEY, Martha C.



Owner of Record: James Putney  
 Lot Number: 87 – Extension Section, 16x10 feet  
 Grave Marker(s): Slant  
 Other Marker(s): Corner (4) “P”

FRONT	BACK
PUTNEY	1912 James D. 1991 His wife 1914 Martha C. 1979 Son 1946 Robert R. 1962


Additional Information	Source(s)
Lot price \$50 – acquired Sept. 8, 1962 by James Putney Robert R. Putney, Sept. 10, 1962, age 16, cement vault (grave #1) Martha Putney, 6-29-79 (grave #3) James Putney, Sr., 9-25-91 (grave #4)	Sunapee Cemetery Deed Records, Book 1, Cert# 91 Sunapee Cemetery Records, Extension section chart



Eastman Cemetery,  
 North Road, Sunapee  
 Old (East) Part  
 Eastman Extension Section

Approximate Grave Location  
 Signified by “X”

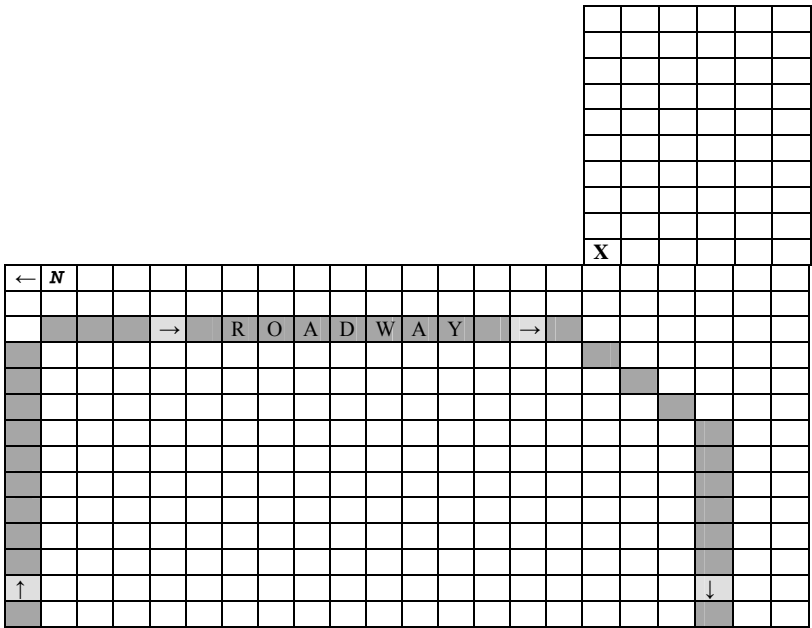
PUTNEY, Nancy M.



Owner of Record:	Kenneth Cross
Lot Number:	41 – Extension Section, 16x10 feet
Grave Marker(s):	Slant
Other Marker(s):	

FRONT	BACK
PUTNEY	Arnold M. Mar. 4, 1931 – Aug. 14, 2000 His wife Nancy M. Cross Aug. 25, 1931 – Sandra J. Oct. 13, 1954 – Baby Girl Jan. 25, 1961 Age 1 day


Additional Information	Source(s)
Lot price \$15 – lot acquired August 21, 1943 by Kenneth C. Cross Putney Baby, Jan. 28, 1961, Age 20 hours, pine box	Sunapee Cemetery Deed Records, Book 1, Cert. 29 Sunapee Cemetery Records, Extension section chart



Eastman Cemetery,  
North Road, Sunapee  
Old (East) Part  
Eastman Extension Section

Approximate Grave Location  
Signified by “X”

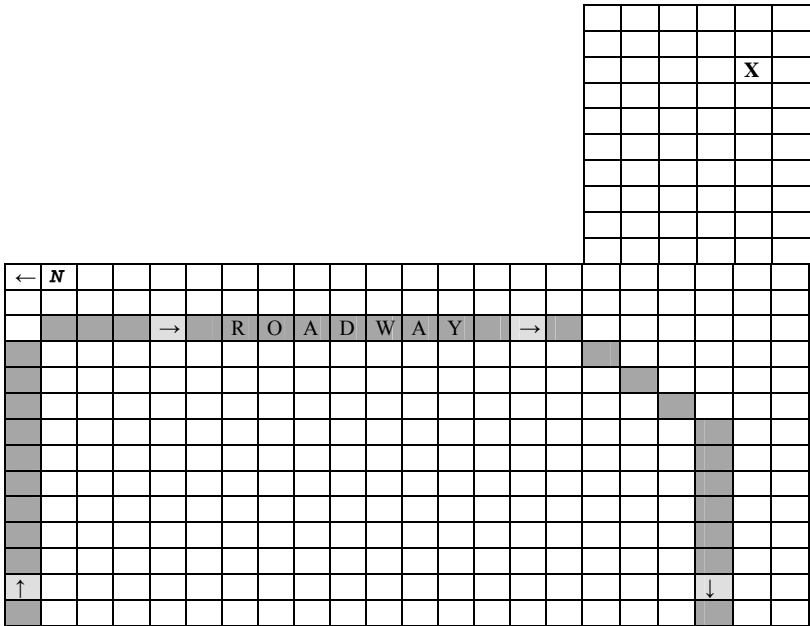
PUTNEY, Robert R.



Owner of Record:	James Putney
Lot Number:	87 – Extension Section, 16x10 feet
Grave Marker(s):	Slant
Other Marker(s):	Corner (4) “P”

FRONT	BACK
PUTNEY	1913 James D. 1991 His wife 1915 Martha C. 1979 Son 1947 Robert R. 1962


Additional Information	Source(s)
Lot price \$50 – acquired Sept. 8, 1962 by James Putney Robert R. Putney, Sept. 10, 1962, age 16, cement vault (grave #1) Martha Putney, 6-29-79 (grave #3) James Putney, Sr., 9-25-91 (grave #4)	Sunapee Cemetery Deed Records, Book 1, Cert# 91 Sunapee Cemetery Records, Extension section chart



Eastman Cemetery,  
North Road, Sunapee  
Old (East) Part  
Eastman Extension Section

Approximate Grave Location  
Signified by “X”

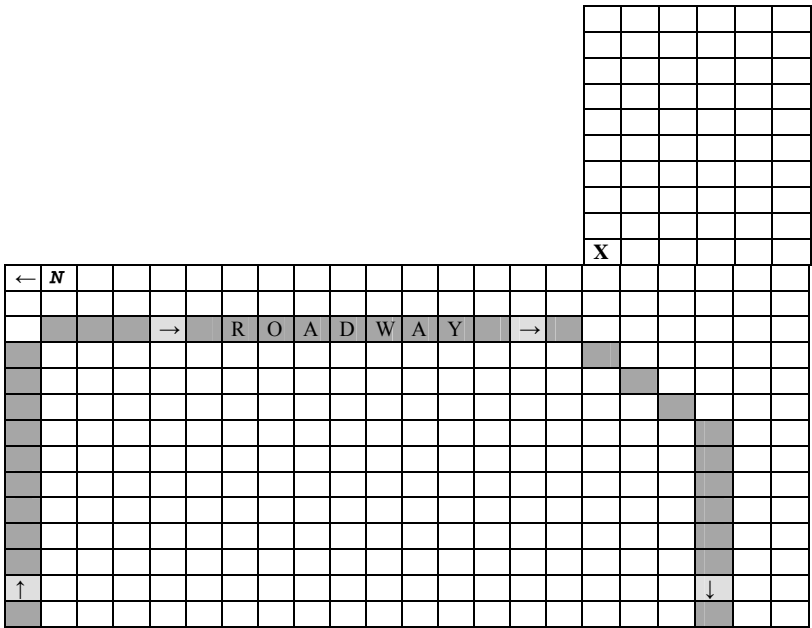
PUTNEY, Sandra J.



Owner of Record:	Kenneth Cross
Lot Number:	41 – Extension Section, 16x10 feet
Grave Marker(s):	Slant
Other Marker(s):	

FRONT	BACK
PUTNEY	Arnold M. Mar. 4, 1931 – Aug. 14, 2000 His wife Nancy M. Cross Aug. 25, 1931 – Sandra J. Oct. 13, 1954 – Baby Girl Jan. 25, 1961 Age 1 day

Additional Information	Source(s)
Lot price \$15 – lot acquired August 21, 1943 by Kenneth C. Cross Putney Baby, Jan. 28, 1961, Age 20 hours, pine box	Sunapee Cemetery Deed Records, Book 1, Cert. 29 Sunapee Cemetery Records, Extension section chart



Eastman Cemetery,  
North Road, Sunapee  
Old (East) Part  
Eastman Extension Section

Approximate Grave Location  
Signified by “X”



# QUINLAN, Walter J.



Owner of Record: Unknown  
 Lot Number: 20 – Extension Section, 16x10 feet  
 Grave Marker(s): Military marker  
 Other Marker(s):

FRONT

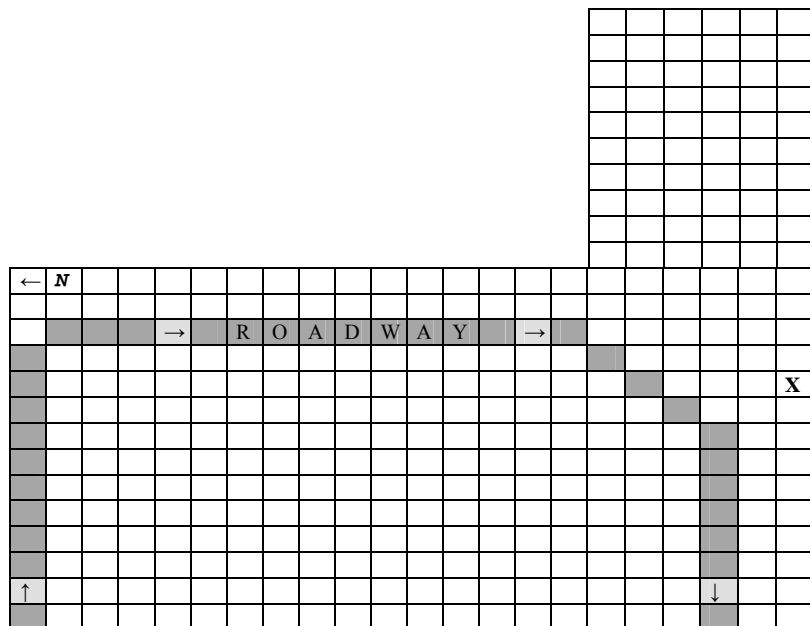
BACK

<p>Walter J. Quinlan                  SP 4 U S Army                  May 26, 1936 Feb. 12, 2001</p>	
-------------------------------------------------------------------------------------------------------------	--

Additional Information

Source(s)

Walter J. Quinlan, Feb. 12, 2001 (grave #1)	Sunapee Cemetery Records, Extension Section chart
---------------------------------------------	---------------------------------------------------



Eastman Cemetery,  
 North Road, Sunapee  
 Old (East) Part  
 Eastman Extension Section

Approximate Grave Location  
 Signified by "X"

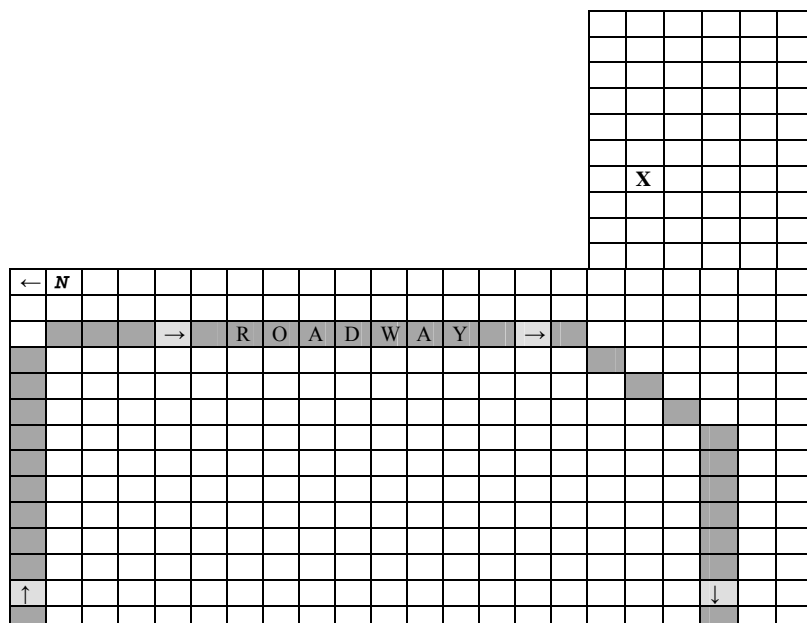
# RAINEY, Dorothy P.



Owner of Record: Ernest & Helen Rainey  
 Lot Number: 60 – Extension Section, 16x10 feet  
 Grave Marker(s): Memorial  
 Other Marker(s): Corner (2) “R” se & sw corners

FRONT	BACK
BUSWELL	Howard L. 1908 – 1975 His wife Dorothy P. Rainey 1906 – 1977 Son Robert H. 1936 – His wife Joyce A. Colby 1939 -

Additional Information	Source(s)
Lot price \$25 – lot acquired Sept. 20, 1954 by Ernest & Helen Rainey Howard Buswell, 1-2-75 (grave #1) Dorothy Buswell, 8-29-77 (grave #2) Helen Rainey, 6-15-1990 (grave #3) Ernest Rainey, Dec 7, 1954, age 61, cement vault (grave #4)	Sunapee Cemetery Deed Records, Book 1, Cert. 66 Sunapee Cemetery Records, Extension section chart



Eastman Cemetery,  
 North Road, Sunapee  
 Old (East) Part  
 Eastman Extension Section

Approximate Grave Location  
 Signified by “X”

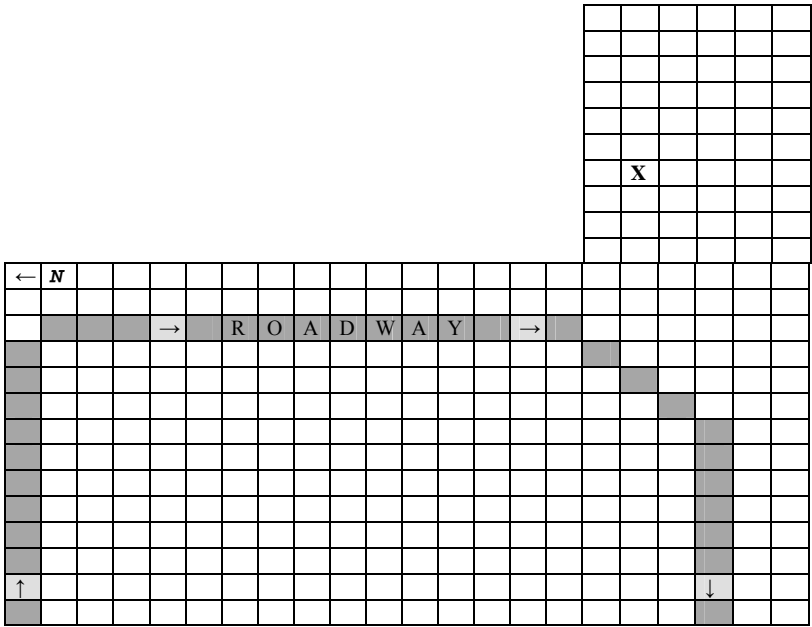
RAINEY, Ernest



Owner of Record:	Ernest & Helen Rainey
Lot Number:	60 – Extension Section, 16x10 feet
Grave Marker(s):	Slant
Other Marker(s):	Corner (2) “R” se & sw corners

FRONT	BACK
<div>RAINEY</div> <div>Helen W. 1907 – 1990Ernest A. 1903 - 1964</div>	


Additional Information	Source(s)
Lot price \$25 – lot acquired Sept. 20, 1954 by Ernest & Helen Rainey Howard Buswell, 1-2-75 (grave #1) Dorothy Buswell, 8-29-77 (grave #2) Helen Rainey, 6-15-1990 (grave #3) Ernest Rainey, Dec 7, 1964, age 61, cement vault (grave #4)	Sunapee Cemetery Deed Records, Book 1, Cert. 66 Sunapee Cemetery Records, Extension section chart



Eastman Cemetery,  
North Road, Sunapee  
Old (East) Part  
Eastman Extension Section

Approximate Grave Location  
Signified by “X”

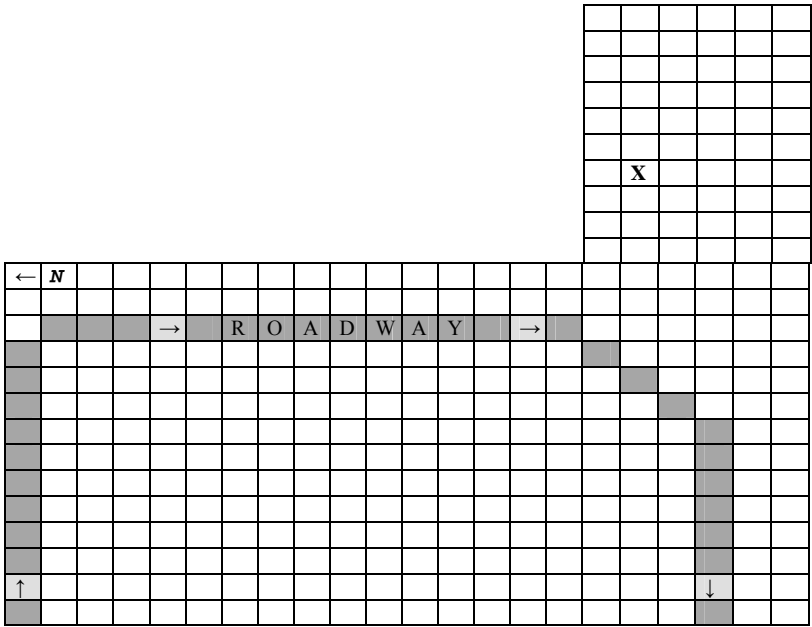
RAINEY, Helen W.



Owner of Record:	Ernest & Helen Rainey
Lot Number:	60 – Extension Section, 16x10 feet
Grave Marker(s):	Slant
Other Marker(s):	Corner (2) “R” se & sw corners

FRONT	BACK
<div>RAINEY</div> <div>Helen W. 1907 – 1990Ernest A. 1903 - 1964</div>	

Additional Information	Source(s)
Lot price \$25 – lot acquired Sept. 20, 1954 by Ernest & Helen Rainey Howard Buswell, 1-2-75 (grave #1) Dorothy Buswell, 8-29-77 (grave #2) Helen Rainey, 6-15-1990 (grave #3) Ernest Rainey, Dec 7, 1964, age 61, cement vault (grave #4)	Sunapee Cemetery Deed Records, Book 1, Cert. 66 Sunapee Cemetery Records, Extension section chart



Eastman Cemetery,  
North Road, Sunapee  
Old (East) Part  
Eastman Extension Section

Approximate Grave Location  
Signified by “X”

# **REED, Bernice E.**



Owner of Record: Olive B. Mansfield  
 Lot Number: 45 – Extension Section, 16x10 feet  
 Grave Marker(s): Slant  
 Other Marker(s): \_\_\_\_\_  
 \_\_\_\_\_  
 \_\_\_\_\_  
 \_\_\_\_\_

FRONT

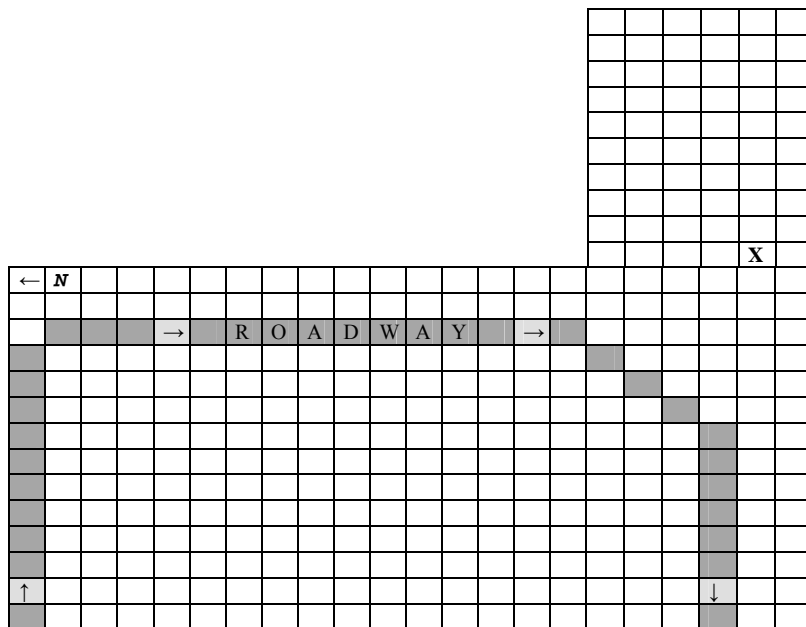
BACK

Ralph E. Smith 1880 – 1967 His wife Bernice E. Reed 1887 - 1964	
-----------------------------------------------------------------------------	--

Additional Information

Source(s)

Lot price \$12 – lot acquired Dec. 20, 1937 by Olive B. Mansfield Ralph Smith, Jan. 7, 1967, age 86, pine box (grave #1) Bernice Smith, Nov. 10, 1964, age 77, cement vault (grave #2)	Sunapee Cemetery Deed Records, Book 1, Cert. 22 Sunapee Cemetery Records, Extension section chart
----------------------------------------------------------------------------------------------------------------------------------------------------------------------------------------------	------------------------------------------------------------------------------------------------------



Eastman Cemetery,  
 North Road, Sunapee  
 Old (East) Part  
 Eastman Extension Section

Approximate Grave Location  
 Signified by “X”

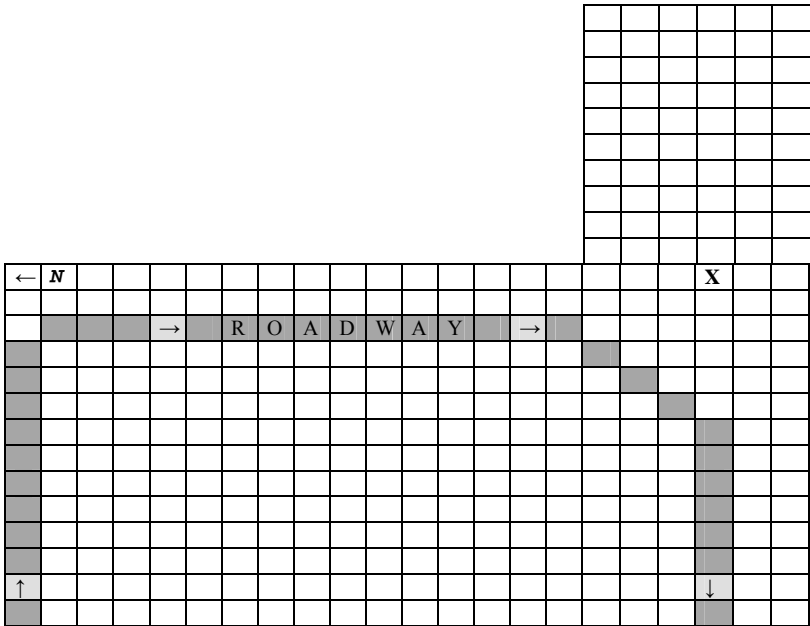
REMINGTON, Annie



Owner of Record:	Unknown
Lot Number:	38 – Extension Section, 16x10 feet
Grave Marker(s):	Flat
Other Marker(s):	

FRONT	BACK
Annie Remington 1868 - 1906	

Additional Information	Source(s)



Eastman Cemetery,  
North Road, Sunapee  
Old (East) Part  
Eastman Extension Section

Approximate Grave Location  
Signified by “X”

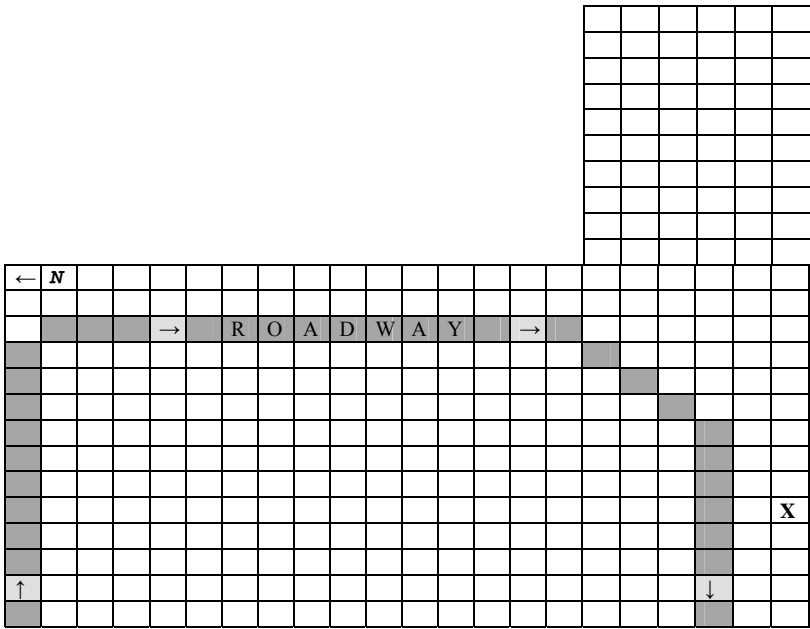
**RICHARD, M. Della**



Owner of Record:	Charles H. Merrifield
Lot Number:	10 – Extension Section, 16x10 feet
Grave Marker(s):	Memorial – shared with lot 12
Other Marker(s):	Locational (1) flat: military
	Locational (1) flat
	Corner (6) 6x6 inch “M” - lots 10 & 12 with shared inside corners
	Spanish war veteran flag holder
	Auxiliary USWV flag holder

FRONT	BACK
<div>Charles H. Oct. 3, 1878 Jan. 25, 1954 Co. D 1<sup>st</sup> N.H. Vol. Inf.</div> <div>M. Della Richard Sept. 25, 1881 Nov. 5, 1948</div>	<div>[see Merrifield, George R.]</div>

Additional Information	Source(s)
<div>MERRIFIELD</div> <div>Charles Merrifield, Jan. 29, 1954, age 75, clark vault (grave #1)</div> <div>Della M. Merrifield, Nov. 8, 1948, age 67, clark vault (grave #2)</div> <div>John K. Lawton, June 15, 1945, stillborn, cypress box, (grave #3)</div> <div>Lot price \$25 – lot acquired 15 Nov. 1941 by Charles H. Merrifield</div> <div>Charles H. Merrifield, Co. D 1<sup>st</sup> NH Inf, SP AM War, Oct. 3, 1878 - Jan. 25, 1954</div> <div>MOTHER</div> <div>C&amp;D Merrifield trust account established 1968</div>	<div>Written at base of marker</div> <div>Sunapee Cemetery Records, Extension Section chart</div> <div>Sunapee Cemetery Deed Records, book 1, Cert #25</div> <div>Military marker, west-side of lot, grave #1 position</div> <div>Flat marker, west-side of lot, north-center grave</div> <div>Sunapee trustees of the trust fund</div>



Eastman Cemetery,  
North Road, Sunapee  
Old (East) Part  
Eastman Extension Section

Approximate Grave Location  
Signified by “X”

# **RICHARDSON, Eleanor W.**



Owner of Record: Robert F. Hill  
 Lot Number: 66 – Extension Section, 16x10 feet  
 Grave Marker(s): Slant  
 Other Marker(s): Corner (3)

**FRONT**

**BACK**

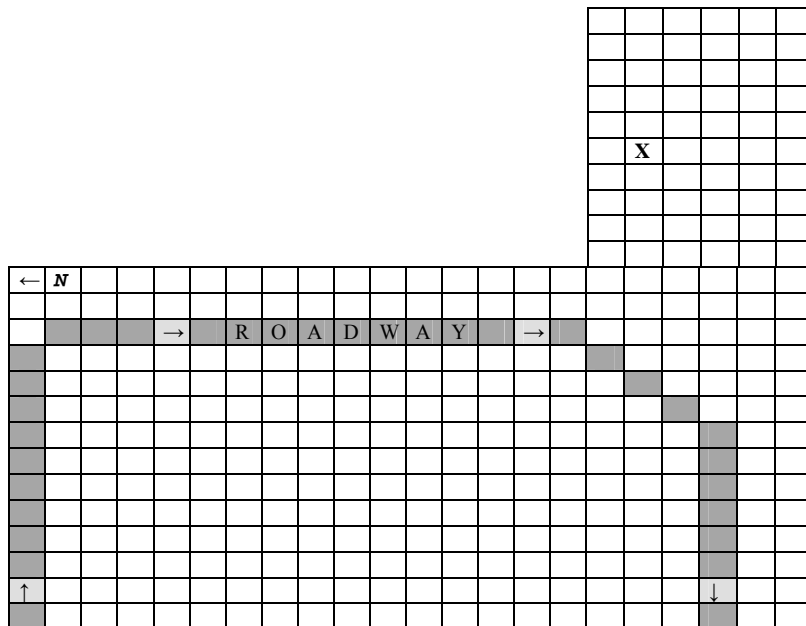
Robert F. Hill 1901 – 1981 His wife Eleanor W. Richardson 1905 – 1997	
-----------------------------------------------------------------------------------	--

**Additional Information**

**Source(s)**

Lot price \$25 – lot acquired Oct. 12, 1955 by Robert F. Hill  
 Robert F. Hill, July 20, 1983 (grave #1)  
 Eleanor Hill, 1-6-97 (grave #2)

Sunapee Cemetery Deed Records, Book 1, Cert. 67  
 Sunapee Cemetery Records, Extension section chart



Eastman Cemetery,  
 North Road, Sunapee  
 Old (East) Part  
 Eastman Extension Section

Approximate Grave Location  
 Signified by "X"



# RICHARDSON, Mary A.



Owner of Record: Catherine Noonan  
 Lot Number: 94 – Extension Section, 16x10 feet  
 Grave Marker(s): Flat  
 Other Marker(s):

FRONT

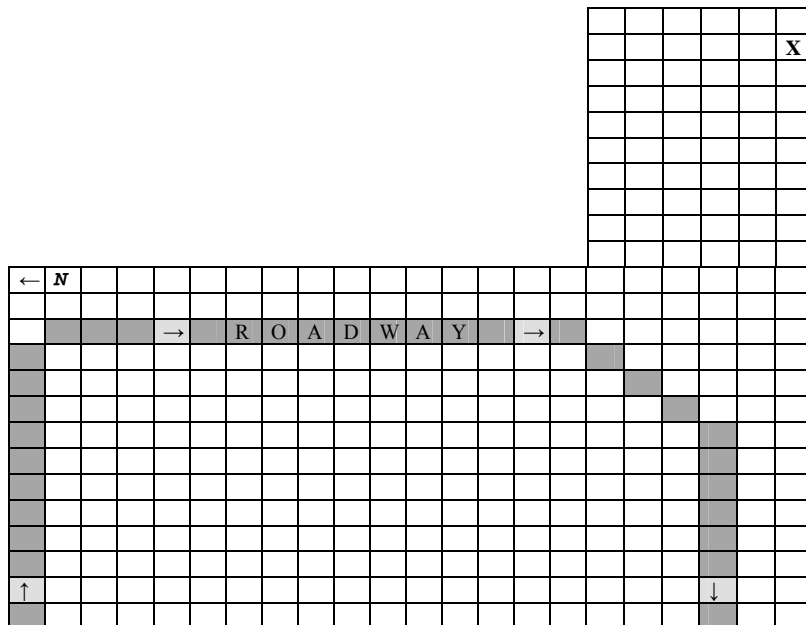
BACK

Mary A. Richardson 1895 - 1964	
-----------------------------------	--

Additional Information

Source(s)

Lot price \$50 – acquired June 11, 1964 by Catherine Noonan Mary A. Richardson, July 3, 1964, age 69, cement vault (grave #4)	Sunapee Cemetery Deed Records, Book 2 Cert# 101 Sunapee Cemetery Records, Extension section chart
----------------------------------------------------------------------------------------------------------------------------------	------------------------------------------------------------------------------------------------------



Eastman Cemetery,  
 North Road, Sunapee  
 Old (East) Part  
 Eastman Extension Section

Approximate Grave Location  
 Signified by "X"

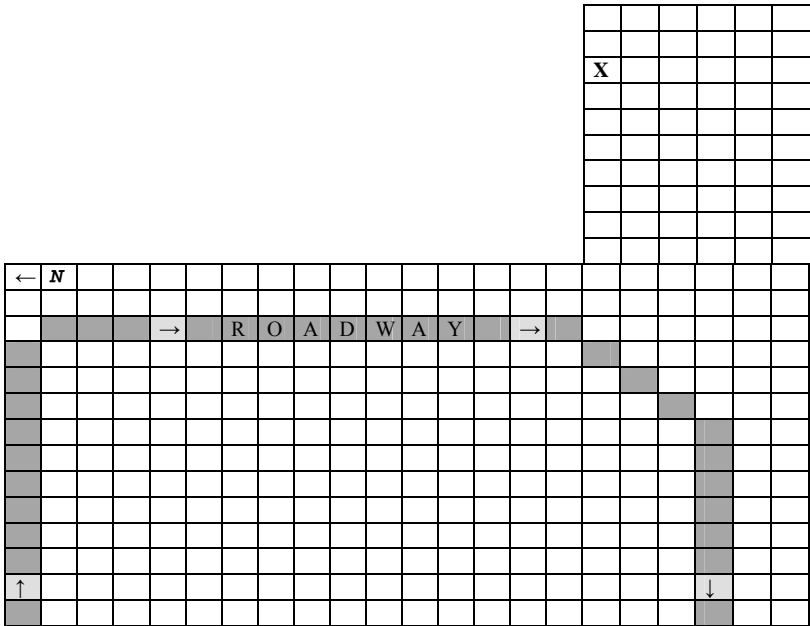
RITCHIE, Albert A.



Owner of Record:	Albert & Ruth P. Ritchie
Lot Number:	83 – Extension Section, 16x10 feet
Grave Marker(s):	Memorial
Other Marker(s):	Corner (2) nw, sw

FRONT	BACK
RITCHIE	Albert A. Ritchie 1896 – 1990 His wife Ruth Parker 1901 – 1966 Dau. Alice Beth 1926 – 1963

Additional Information	Source(s)
Lot acquired April 12, 1963 by Albert & Ruth P. Ritchie Alice Leach, April 15, 1963, age 37, cement liner (grave #1) Ruth Ritchie, Sept. 3, 1966, age 65, cement vault (grave #3) Albert A. Ritchie, Nov. 2, 1990	Sunapee Cemetery Deed Records, Book 2, Cert # 93 Sunapee Cemetery Records, Extension section chart



Eastman Cemetery,  
North Road, Sunapee  
Old (East) Part  
Eastman Extension Section

Approximate Grave Location  
Signified by “X”

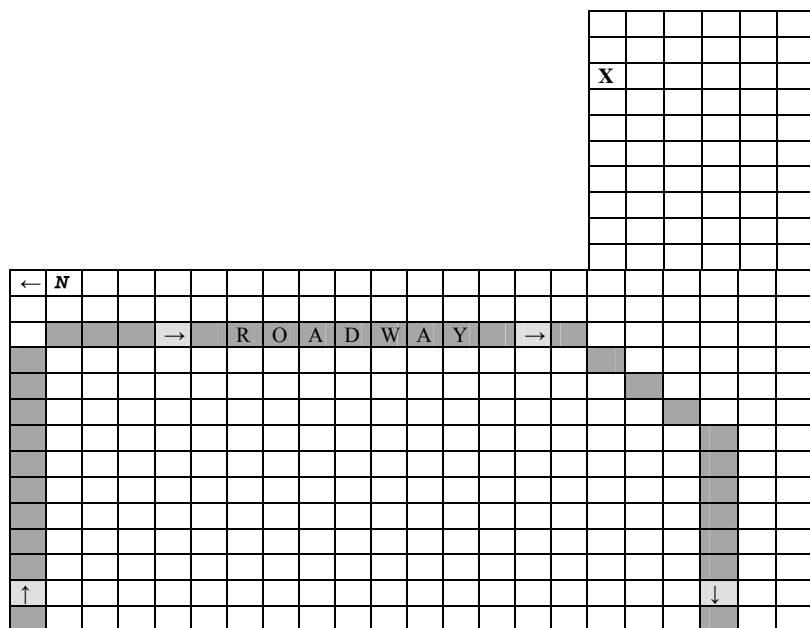
# RITCHIE, Alice B.



Owner of Record: Albert & Ruth P. Ritchie  
 Lot Number: 83 – Extension Section, 16x10 feet  
 Grave Marker(s): Memorial  
 Other Marker(s): Corner (2) nw, sw

FRONT	BACK
RITCHIE	Albert A. Ritchie 1896 – 1990 His wife Ruth Parker 1901 – 1966 Dau. Alice Beth 1926 – 1963

Additional Information	Source(s)
Lot acquired April 12, 1963 by Albert & Ruth P. Ritchie Alice Leach, April 15, 1963, age 37, cement liner (grave #1) Ruth Ritchie, Sept. 3, 1966, age 65, cement vault (grave #3) Albert A. Ritchie, Nov. 2, 1990	Sunapee Cemetery Deed Records, Book 2, Cert # 93 Sunapee Cemetery Records, Extension section chart



Eastman Cemetery,  
 North Road, Sunapee  
 Old (East) Part  
 Eastman Extension Section

Approximate Grave Location  
 Signified by "X"

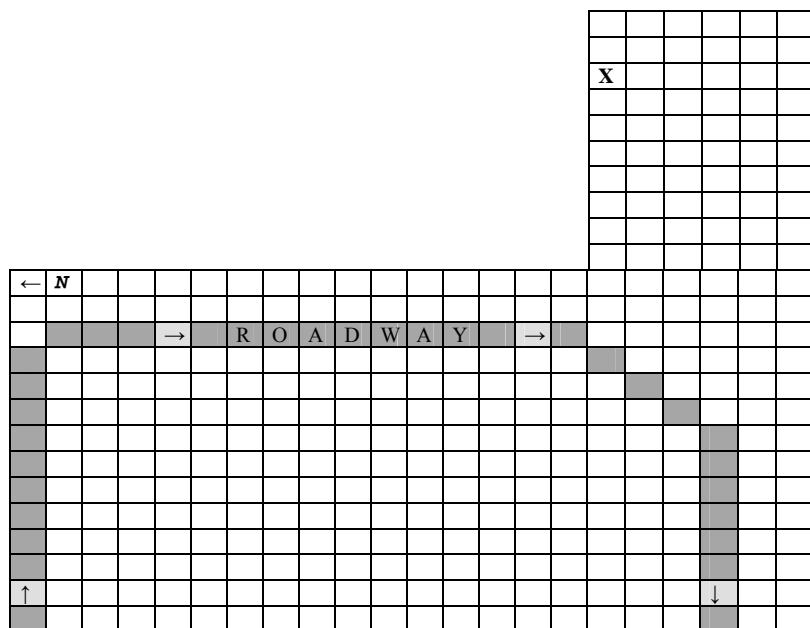
## RITCHIE, Ruth



Owner of Record: Albert & Ruth P. Ritchie  
 Lot Number: 83 – Extension Section, 16x10 feet  
 Grave Marker(s): Memorial  
 Other Marker(s): Corner (2) nw, sw

FRONT	BACK
RITCHIE	Albert A. Ritchie 1896 – 1990 His wife Ruth Parker 1901 – 1966 Dau. Alice Beth 1926 – 1963

Additional Information	Source(s)
Lot acquired April 12, 1963 by Albert & Ruth P. Ritchie Alice Leach, April 15, 1963, age 37, cement liner (grave #1) Ruth Ritchie, Sept. 3, 1966, age 65, cement vault (grave #3) Albert A. Ritchie, Nov. 2, 1990	Sunapee Cemetery Deed Records, Book 2, Cert # 93 Sunapee Cemetery Records, Extension section chart



Eastman Cemetery,  
 North Road, Sunapee  
 Old (East) Part  
 Eastman Extension Section

Approximate Grave Location  
 Signified by "X"

# ROBBINS, George Dana



Owner of Record: Unknown  
 Lot Number: 15 – Extension Section, 16x10 feet  
 Grave Marker(s): Memorial  
 Other Marker(s): \_\_\_\_\_  
 \_\_\_\_\_  
 \_\_\_\_\_  
 \_\_\_\_\_  
 \_\_\_\_\_

FRONT

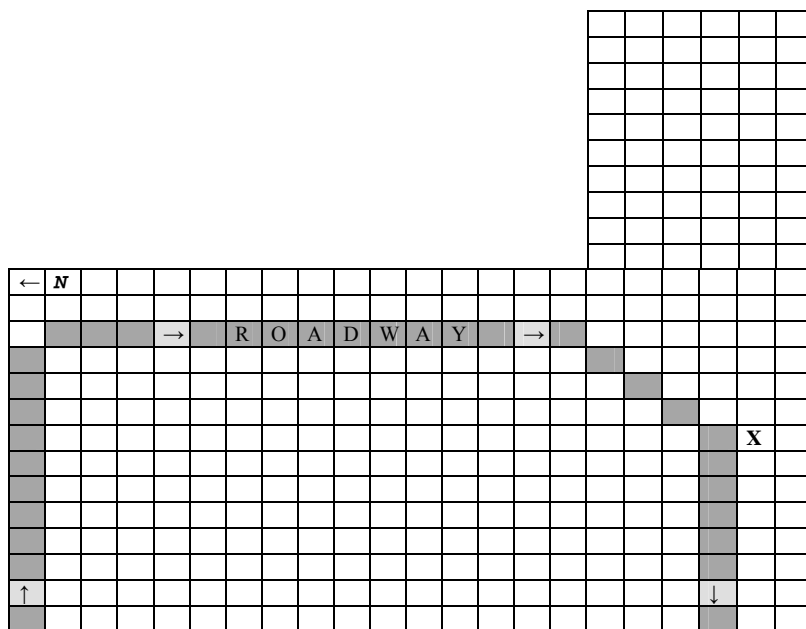
BACK

Infant Son of Henry T. & Geneva E. Robbins Aug. 12, 1904 Mar. 17, 1905	
------------------------------------------------------------------------------------	--

Additional Information

Source(s)


George Dana	Written on top of marker
-------------	--------------------------



Eastman Cemetery,  
 North Road, Sunapee  
 Old (East) Part  
 Eastman Extension Section

Approximate Grave Location  
 Signified by "X"

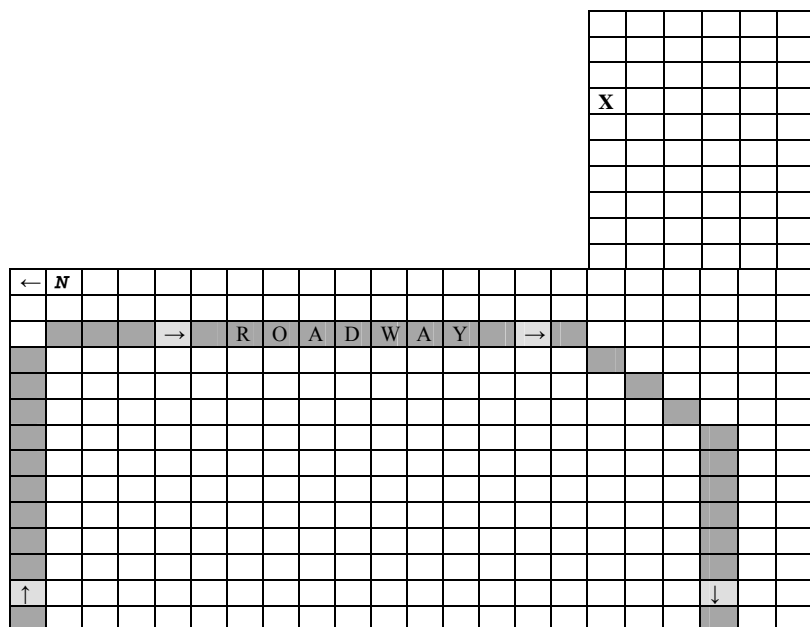
# ROLLINS, Florence M.



Owner of Record:	Merton Rollins
Lot Number:	77 – Extension Section, 16x10 feet
Grave Marker(s):	Memorial
Other Marker(s):	Corner (2)

FRONT	BACK
ROLLINS	Merton E. Rollins 1901 – His wife Florence M. Preston 1902 – 1984


Additional Information	Source(s)
Lot price \$50 – lot acquired May 14, 1962 by Merton Rollins Merton Rollins, Jan. 13, 1986 (grave #1) Florence May Rollins, May 9, 1984, age 82 (grave #2)	Sunapee Cemetery Deed Records, Book 1, Cert. 88 Sunapee Cemetery Records, Extension section chart



Eastman Cemetery,  
North Road, Sunapee  
Old (East) Part  
Eastman Extension Section

Approximate Grave Location  
Signified by “X”

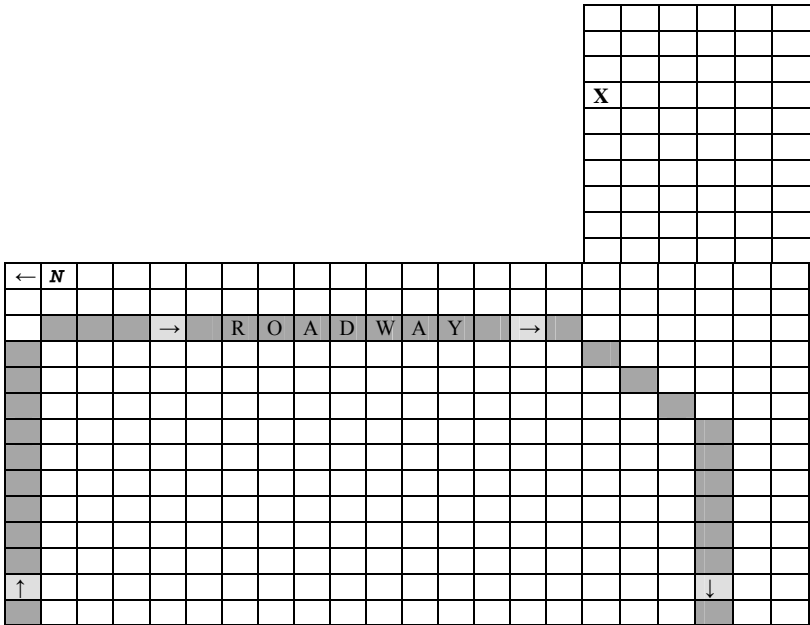
ROLLINS, Merton E.



Owner of Record:	Merton Rollins
Lot Number:	77 – Extension Section, 16x10 feet
Grave Marker(s):	Memorial
Other Marker(s):	Corner (2)

FRONT	BACK
ROLLINS	Merton E. Rollins 1901 – His wife Florence M. Preston 1902 – 1984

Additional Information	Source(s)
Lot price \$50 – lot acquired May 14, 1962 by Merton Rollins Merton Rollins, Jan. 13, 1986 (grave #1) Florence May Rollins, May 9, 1984, age 82 (grave #2)	Sunapee Cemetery Deed Records, Book 1, Cert. 88 Sunapee Cemetery Records, Extension section chart



Eastman Cemetery,  
North Road, Sunapee  
Old (East) Part  
Eastman Extension Section

Approximate Grave Location  
Signified by “X”

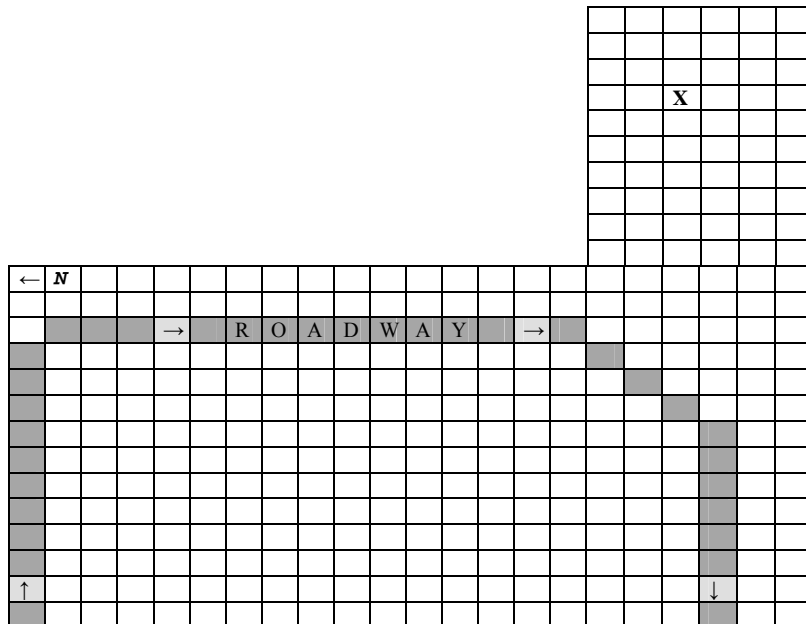
# **RUSSELL, Mary E.**



Owner of Record: Joseph O. & Mary Fleming  
 Lot Number: 79 – Extension Section, 16x10 feet  
 Grave Marker(s): Memorial  
 Other Marker(s): Corner (4)

FRONT	BACK
FLEMING	Joseph O. Fleming 1905 – 1986 His wife Mary E. Russell 1906 – 1994

Additional Information	Source(s)
Lot acquired June 26, 1961 by Joseph & Mary Fleming Mary Fleming, 8-15-94, cremation (grave #1) Joseph Fleming, March 24, 1986, cremation (grave #2)	Sunapee Cemetery Deed Records, Book 1, Cert # 81 Sunapee Cemetery Records, Extension section chart



Eastman Cemetery,  
 North Road, Sunapee  
 Old (East) Part  
 Eastman Extension Section

Approximate Grave Location  
 Signified by “X”



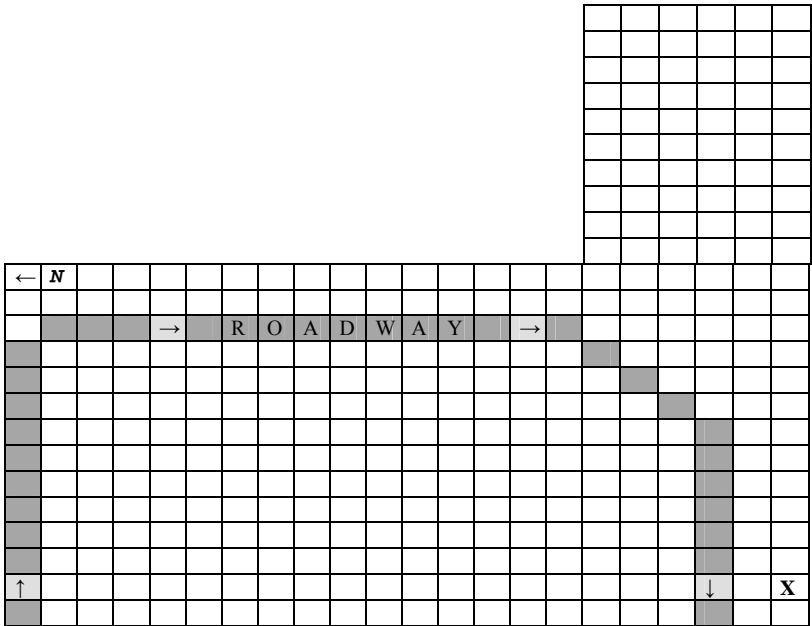
SANBORN, Christine



Owner of Record:	Walter S. Manning
Lot Number:	4 – Extension Section, 16x10 feet
Grave Marker(s):	Memorial
Other Marker(s):	Locational (1) flat: military
	Locational (2) flat
	Corner (4): 6x6 inch M
	Veterans of Foreign Wars flag holder

FRONT	BACK
MANNING	Walter S. Manning 1897 – 1970 His Wife Christine Sanborn 1910 – 1966

Additional Information	Source(s)
Walter Manning, June 5, 1970, age 79, cement vault (grave #1) Christine Manning, Jan. 12, 1966, age 55, cement liner (grave #2) Helen Young, Feb. 15, 1959, age 74, pine box (grave #3) Charles Young, Mar. 23, 1957, age 57, pine box (grave #4) Lot price \$25 – lot acquired 15 June 1953 by Walter & Christine Manning Donald Irving Manning, PFC US Army, Korea, Mar. 27 1927- Mar. 9 1999 Charles L. Young, 1899 - 1957 His Wife, Helen A. Leavitt, 1884 - 1959	Sunapee Cemetery Records, Extension section chart    Sunapee Cemetery Deed Records, book 1, Cert #62 Military marker, NW corner of lot Flat marker, west-side of lot, grave #4 position Flat marker, west-side of lot, grave #3 position



Eastman Cemetery,  
North Road, Sunapee  
Old (East) Part  
Eastman Extension Section

Approximate Grave Location  
Signified by “X”

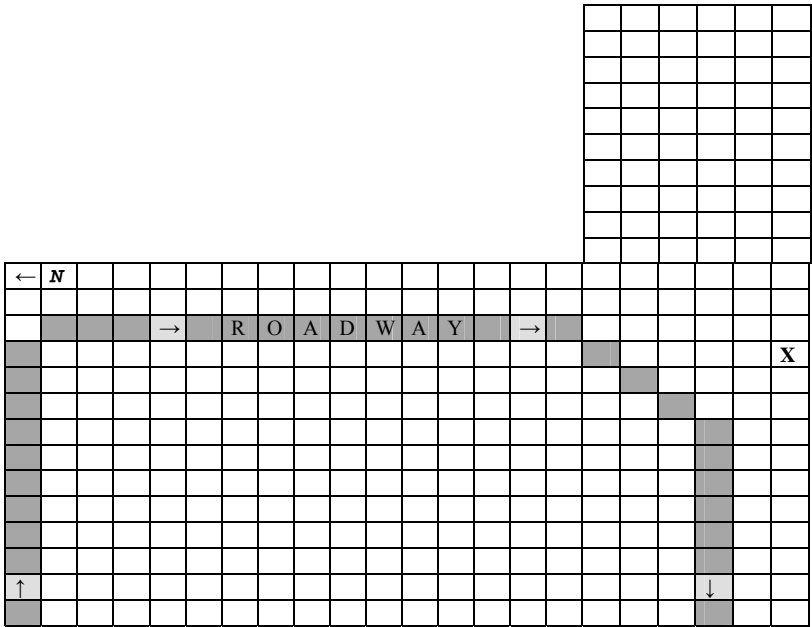
SARGENT, Jessie May



Owner of Record:	Unknown
Lot Number:	22 – Extension Section, 16x10 feet
Grave Marker(s):	Memorial
Other Marker(s):	

FRONT	BACK
Martin D. Muzzey Mar. 2, 1848 Mar. 28, 1932 C. Maria King His Wife Oct. 17, 1845 May 11, 1910	Eugene D. Muzzey 1873 – 1943 His wife Jessie May Sargent 1870 - 1942

Additional Information	Source(s)



Eastman Cemetery,  
North Road, Sunapee  
Old (East) Part  
Eastman Extension Section

Approximate Grave Location  
Signified by “X”

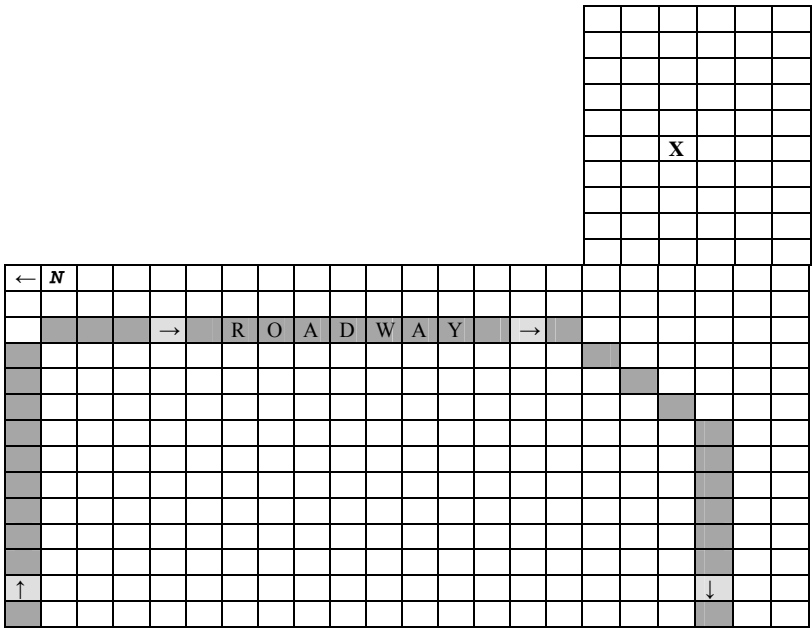
SARGENT, Joyce W.



Owner of Record:	Joyce Sargent
Lot Number:	67 – Extension Section, 16x10 feet
Grave Marker(s):	Memorial
Other Marker(s):	Corner (4) “S”
	Am. Legion flag holder

FRONT	BACK
SARGENT	Robert A. Sargent 1931 – 1955 His wife Joyce W. Hill 1931 –

Additional Information	Source(s)
Lot price \$25 – lot acquired Oct. 12, 1955 by Joyce Sargent Robert Sargent, Sept. 17, 1955, age 24, cement vault (grave #4)	Sunapee Cemetery Deed Records, Book 1, Cert. 68 Sunapee Cemetery Records, Extension section chart



Eastman Cemetery,  
North Road, Sunapee  
Old (East) Part  
Eastman Extension Section

Approximate Grave Location  
Signified by “X”

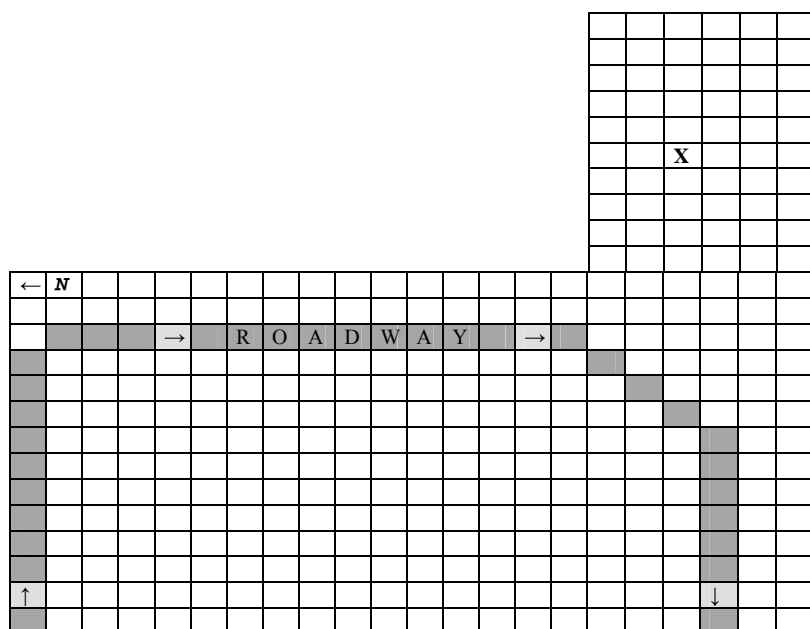
# SARGENT, Robert A.



Owner of Record:	Joyce Sargent
Lot Number:	67 – Extension Section, 16x10 feet
Grave Marker(s):	Memorial
Other Marker(s):	Corner (4) “S”
	Am. Legion flag holder

FRONT	BACK
SARGENT	Robert A. Sargent 1931 – 1955 His wife Joyce W. Hill 1931 –


Additional Information	Source(s)
Lot price \$25 – lot acquired Oct. 12, 1955 by Joyce Sargent Robert Sargent, Sept. 17, 1955, age 24, cement vault (grave #4)	Sunapee Cemetery Deed Records, Book 1, Cert. 68 Sunapee Cemetery Records, Extension section chart



Eastman Cemetery,  
North Road, Sunapee  
Old (East) Part  
Eastman Extension Section

Approximate Grave Location  
Signified by “X”

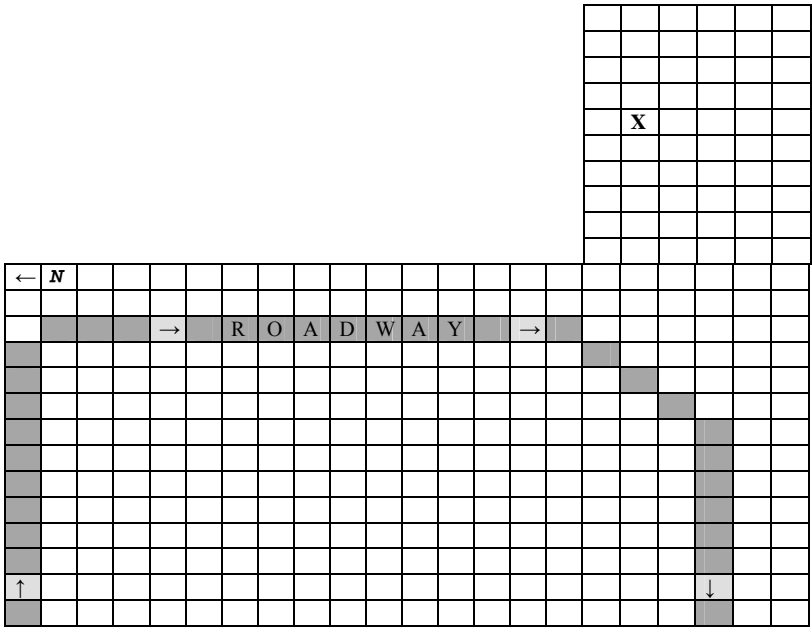
SAWYER, Merle M.



Owner of Record:	Pearl Sawyer
Lot Number:	72 – Extension Section, 16x10 feet
Grave Marker(s):	Memorial
Other Marker(s):	Corner (4) “S”
	WW II Flag holder
	Spanish War Vet flag holder
	Military, flat

FRONT	BACK
SAWYER MORSE	Merle M Sawyer 1876 – 1959 His wife Pearl C. Morse 1891 – 1983 Verne C. Morse 1913 – 1980 His wife Rita S. Collins 1913 – 1990 Grandson, Donald B. Falconer 1958 - 1977


Additional Information	Source(s)
Lot price \$50 – lot acquired Jan 12, 1960 by Pearl Sawyer Rita Morse, 1991, cremated (grave #2) Pearl Sawyer trust fund established 1979 Merle M. Sawyer, New Hampshire, PVT CO G 1 Rgt NH Inf, Spanish American War, Aug. 16, 1876 – Sept. 28, 1959	Sunapee Cemetery Deed Records, Book 1, Cert. 74 Sunapee Cemetery Records, Extension section chart Sunapee trustees of the trust fund Military marker



Eastman Cemetery,  
North Road, Sunapee  
Old (East) Part  
Eastman Extension Section

Approximate Grave Location  
Signified by “X”

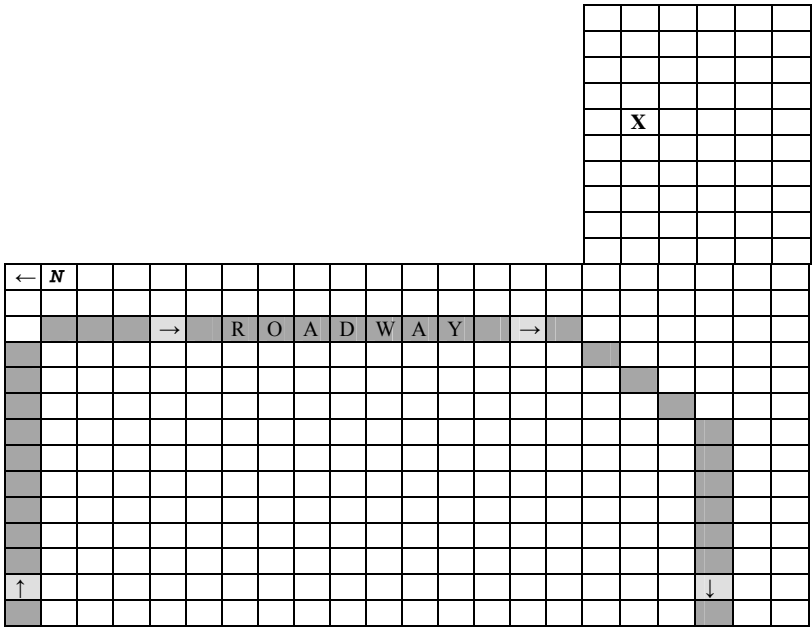
SAWYER, Pearl C.



Owner of Record:	Pearl Sawyer
Lot Number:	72 – Extension Section, 16x10 feet
Grave Marker(s):	Memorial
Other Marker(s):	Corner (4) “S”
	WW II Flag holder
	Spanish War Vet flag holder
	Military, flat

FRONT	BACK
SAWYER MORSE	Merle M Sawyer 1876 – 1959 His wife Pearl C. Morse 1891 – 1983 Verne C. Morse 1913 – 1980 His wife Rita S. Collins 1913 – 1990 Grandson, Donald B. Falconer 1958 - 1977

Additional Information	Source(s)
Lot price \$50 – lot acquired Jan 12, 1960 by Pearl Sawyer Rita Morse, 1991, cremated (grave #2) Pearl Sawyer trust fund established 1979 Merle M. Sawyer, New Hampshire, PVT CO G 1 Rgt NH Inf, Spanish American War, Aug. 16, 1876 – Sept. 28, 1959	Sunapee Cemetery Deed Records, Book 1, Cert. 74 Sunapee Cemetery Records, Extension section chart Sunapee trustees of the trust fund Military marker



Eastman Cemetery,  
North Road, Sunapee  
Old (East) Part  
Eastman Extension Section

Approximate Grave Location  
Signified by “X”

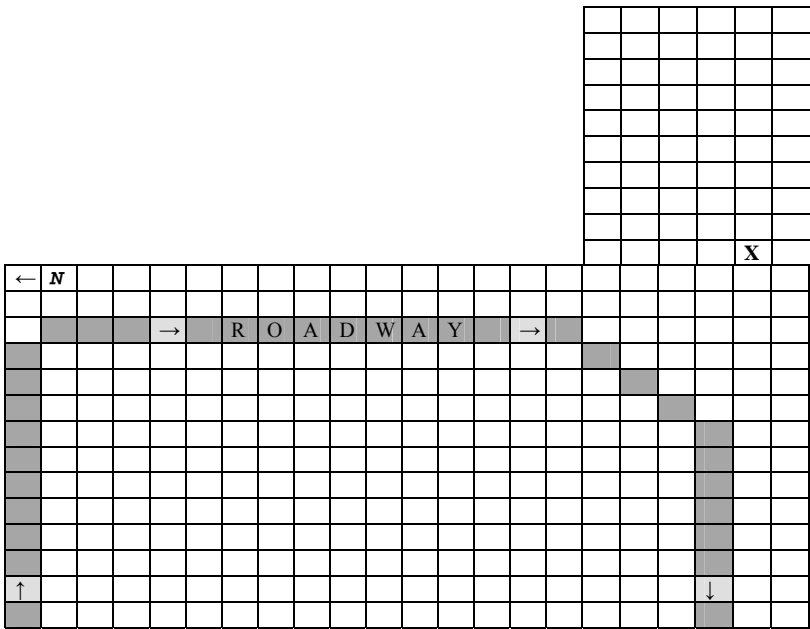
SMITH, Bernice E.



Owner of Record:	Olive B. Mansfield
Lot Number:	45 – Extension Section, 16x10 feet
Grave Marker(s):	Slant
Other Marker(s):	

FRONT	BACK
Ralph E. Smith 1880 – 1967 His wife Bernice E. Reed 1887 - 1964	

Additional Information	Source(s)
Lot price \$12 – lot acquired Dec. 20, 1937 by Olive B. Mansfield Ralph Smith, Jan. 7, 1967, age 86, pine box (grave #1) Bernice Smith, Nov. 10, 1964, age 77, cement vault (grave #2)	Sunapee Cemetery Deed Records, Book 1, Cert. 22 Sunapee Cemetery Records, Extension section chart



Eastman Cemetery,  
North Road, Sunapee  
Old (East) Part  
Eastman Extension Section

Approximate Grave Location  
Signified by “X”

# SMITH, Ralph E.



Owner of Record: Olive B. Mansfield  
 Lot Number: 45 - Extension Section, 16x10 feet  
 Grave Marker(s): Slant  
 Other Marker(s): \_\_\_\_\_  
 \_\_\_\_\_  
 \_\_\_\_\_  
 \_\_\_\_\_

## FRONT

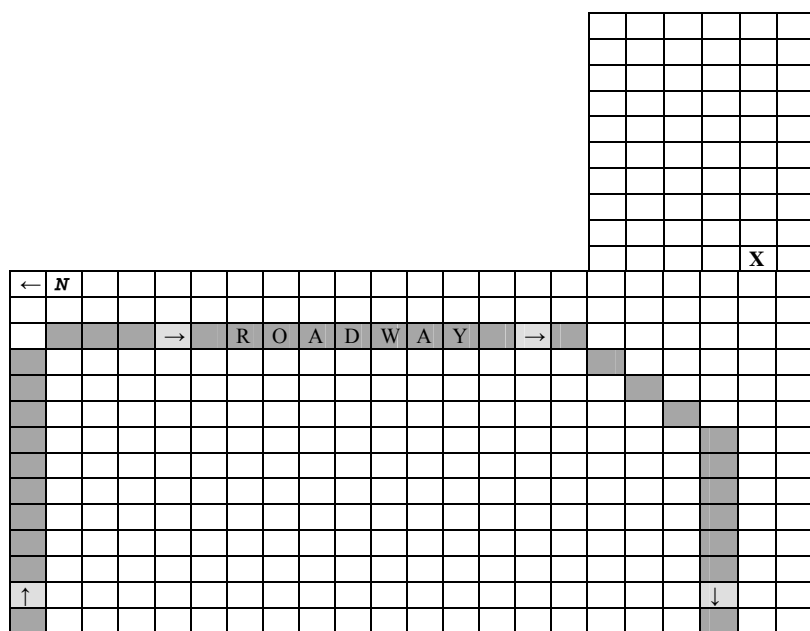
## BACK

Ralph E. Smith 1880 - 1967 His wife Bernice E. Reed 1887 - 1964	
-----------------------------------------------------------------------------	--

## Additional Information

## Source(s)

Lot price \$12 - lot acquired Dec. 20, 1937 by Olive B. Mansfield Ralph Smith, Jan. 7, 1967, age 86, pine box (grave #1) Bernice Smith, Nov. 10, 1964, age 77, cement vault (grave #2)	Sunapee Cemetery Deed Records, Book 1, Cert. 22 Sunapee Cemetery Records, Extension section chart
----------------------------------------------------------------------------------------------------------------------------------------------------------------------------------------------	------------------------------------------------------------------------------------------------------




Eastman Cemetery,  
 North Road, Sunapee  
 Old (East) Part  
 Eastman Extension Section

Approximate Grave Location  
 Signified by "X"



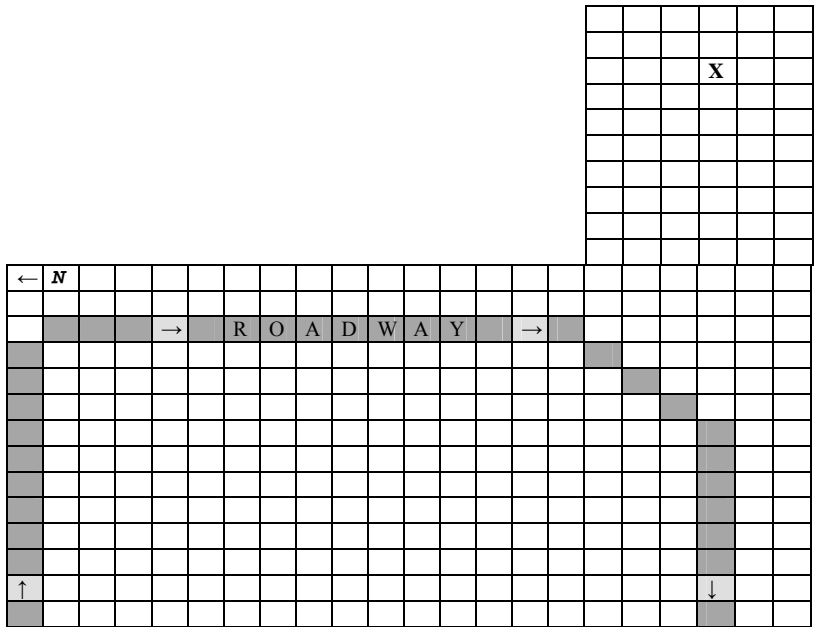
SPOONER, Mabel G.



Owner of Record:	Mabel S. Davies
Lot Number:	86 – Extension Section, 16x10 feet
Grave Marker(s):	Memorial – dual with lot # 92
Other Marker(s):	Foot marker (2)
	Corner (4) “D” lots 86 & 92

FRONT	BACK
DAVIES	1887 Robert R. 1967 1885 Sadie A. 1911 John H. 1962

Additional Information	Source(s)
Lot price \$50 – acquired May 6, 1963 by Mabel S. Davies Mabel S., 1979, cremation (grave #3) John H. Davies, Nov. 15, 1962, age 51, cement vault (grave #4) John H. Davies, 1911 – 1962 Mabel G. Spooner, 1912 – 1979 Masons symbol & star	Sunapee Cemetery Deed Records, Book 2, Cert# 94 Sunapee Cemetery Records, Extension section chart  Foot marker  Rear of memorial



Eastman Cemetery,  
North Road, Sunapee  
Old (East) Part  
Eastman Extension Section

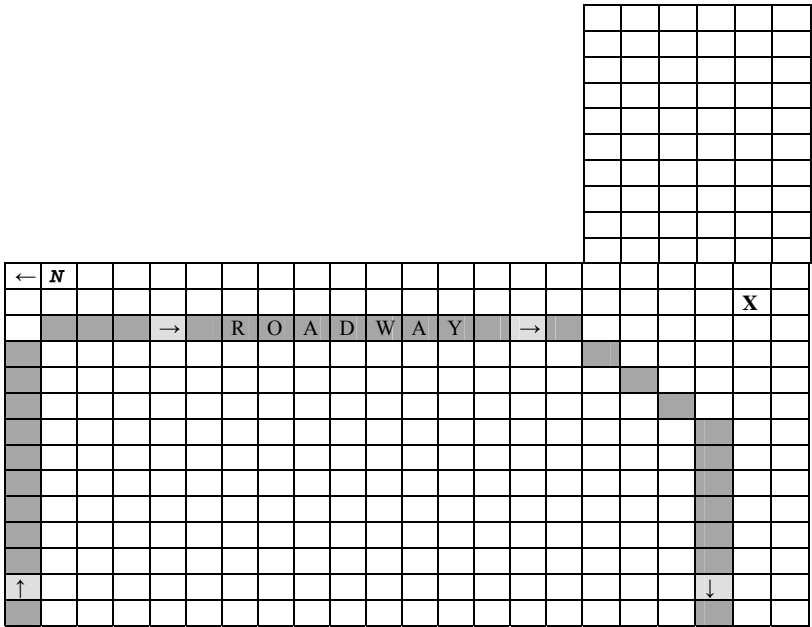
Approximate Grave Location  
Signified by “X”

STAPLES, Inez



Owner of Record:	Unknown
Lot Number:	33 – Extension Section, 16x10 feet
Grave Marker(s):	Memorial
Other Marker(s):	

FRONT	BACK
Inez Browne Wife of Walter S. Staples Born June 10, 1886 Died July 10, 1906	
Additional Information	Source(s)



Eastman Cemetery,  
North Road, Sunapee  
Old (East) Part  
Eastman Extension Section

Approximate Grave Location  
Signified by “X”

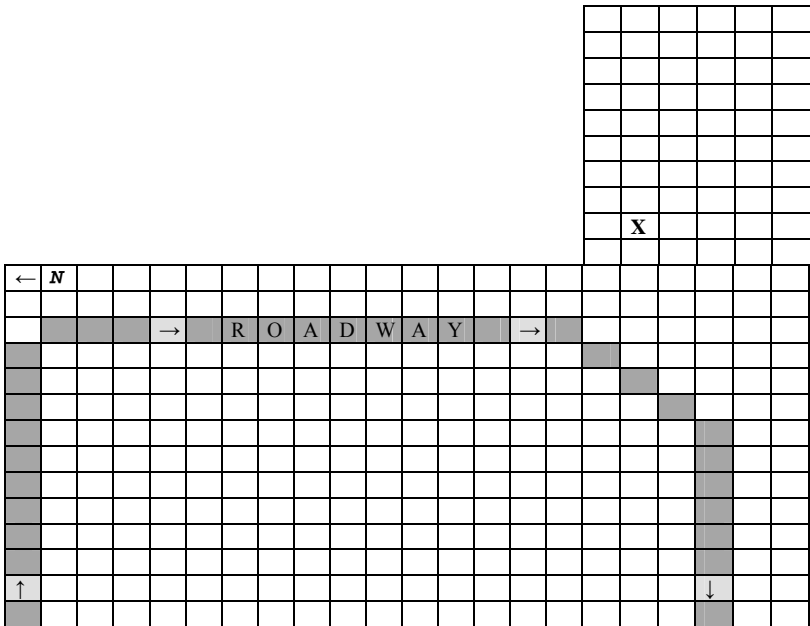
STOCKER, Albert A.



Owner of Record:	Harriet B. Stocker
Lot Number:	48 – Extension Section, 16x10 feet
Grave Marker(s):	Memorial – shared with lot 54
Other Marker(s):	Flat (2)
	Corner (4): “S” shared with lot 54

FRONT	BACK
Stocker MacLean	[See MacLean, Maynard]

Additional Information	Source(s)
Lot price \$25 – lot acquired Nov. 1, 1957 by Harriet B. Stocker Albert A. Stocker, Aug. 20, 1951, age 77, cement vault (grave #2) Harriet B. Stocker, Aug. 3, 1962, age 77, cement vault (grave #3) Albert Stocker trust fund established 1952 Albert A., 1874 – 1951 Harriet B., 1884 - 1962	Sunapee Cemetery Deed Records, Book 1, Cert. 54 Sunapee Cemetery Records, Extension section chart  Sunapee trustees of the trust fund Flat marker Flat marker



Eastman Cemetery,  
North Road, Sunapee  
Old (East) Part  
Eastman Extension Section

Approximate Grave Location  
Signified by “X”

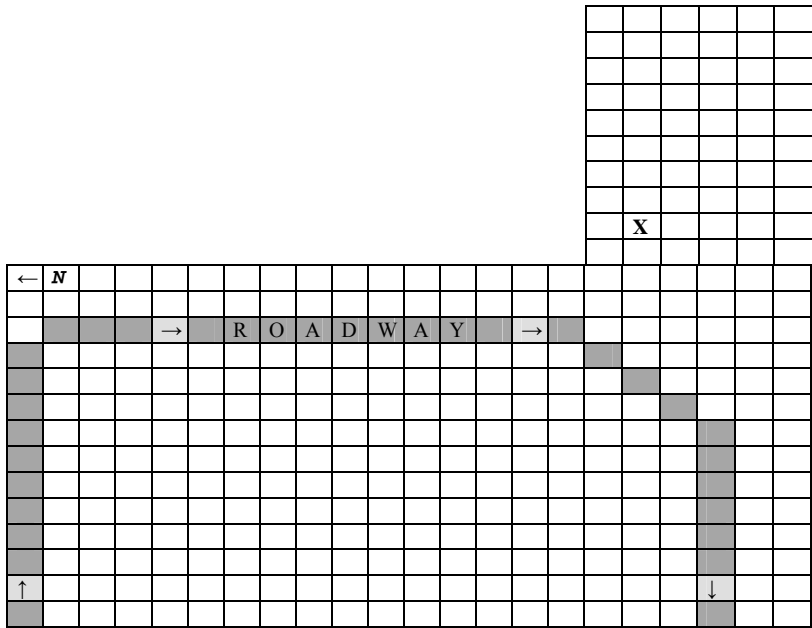
STOCKER, Harriet B.



Owner of Record:	Harriet B. Stocker
Lot Number:	48 – Extension Section, 16x10 feet
Grave Marker(s):	Memorial – shared with lot 54
Other Marker(s):	Flat (2)
	Corner (4): “S” shared with lot 54

FRONT	BACK
Stocker MacLean	[See MacLean, Maynard]

Additional Information	Source(s)
Lot price \$25 – lot acquired Nov. 1, 1957 by Harriet B. Stocker Albert A. Stocker, Aug. 20, 1951, age 77, cement vault (grave #2) Harriet B. Stocker, Aug. 3, 1962, age 77, cement vault (grave #3) Albert Stocker trust fund established 1952 Albert A., 1874 – 1951 Harriet B., 1884 - 1962	Sunapee Cemetery Deed Records, Book 1, Cert. 54 Sunapee Cemetery Records, Extension section chart  Sunapee trustees of the trust fund Flat marker Flat marker



Eastman Cemetery,  
North Road, Sunapee  
Old (East) Part  
Eastman Extension Section

Approximate Grave Location  
Signified by “X”

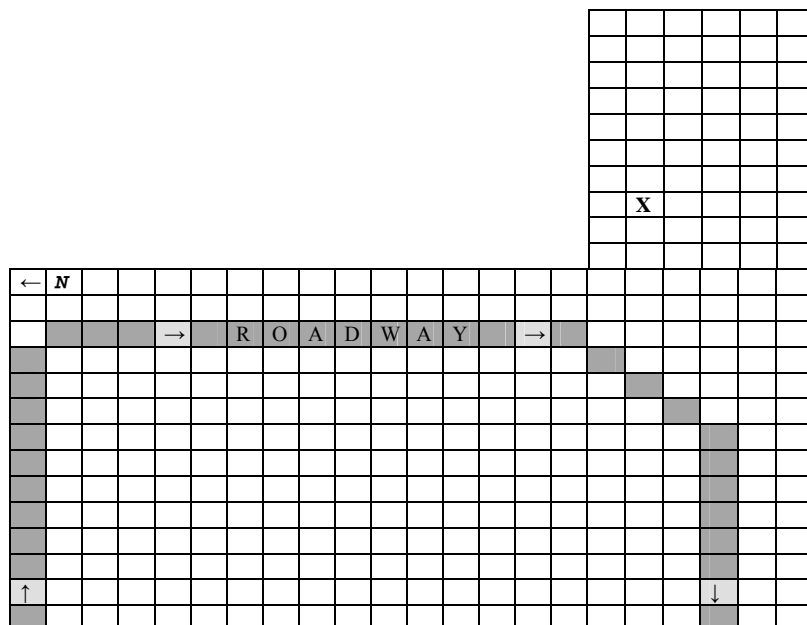
# STOCKER, Hope



Owner of Record:	William Stocker
Lot Number:	54 – Extension Section, 16x10 feet
Grave Marker(s):	Memorial – shared with lot 48
Other Marker(s):	Foot markers (4)
	Military marker
	VFW flag holder

FRONT	BACK
STOCKER MacLEAN	Albert A. Stocker His wife Harriet Bartlett Children William A. Stocker    Maynard G. MacLean His wife                      His wife Hope Griffith                Laura A. Stocker

Additional Information	Source(s)
Lot price \$25 – lot acquired Nov. 1, 1951 by William Stocker Maynard Maclean, 10-20-87, cremation (grave #1) Hope Stocker, 10-9-92 (grave #3) William Stocker, 11-28-87 (grave #4) Maynard G. 1910 – 1987; Laura S., 1913 – 2002 Hope G. 1907 – 1992; William A. 1908 – 1987 William A. Stocker, CMC US Navy, World War II, Jan. 27, 1908 – Nov. 28, 1987	Sunapee Cemetery Deed Records, Book 1, Cert. 55 Sunapee Cemetery Records, Extension section chart  Foot markers Military marker



Eastman Cemetery,  
North Road, Sunapee  
Old (East) Part  
Eastman Extension Section

Approximate Grave Location  
Signified by "X"

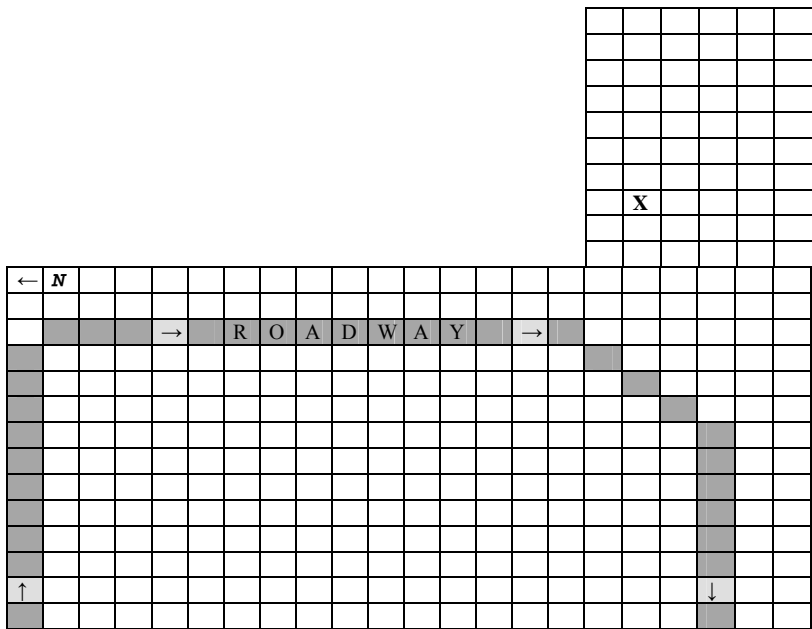
STOCKER, Laura A.



Owner of Record:	William Stocker
Lot Number:	54 – Extension Section, 16x10 feet
Grave Marker(s):	Memorial – shared with lot 48
Other Marker(s):	Foot markers (4)
	Military marker
	VFW flag holder

FRONT	BACK
STOCKER MacLEAN	Albert A. Stocker His wife Harriet Bartlett Children William A. Stocker    Maynard G. MacLean His wife                      His wife Hope Griffith                Laura A. Stocker

Additional Information	Source(s)
Lot price \$25 – lot acquired Nov. 1, 1951 by William Stocker Maynard Maclean, 10-20-87, cremation (grave #1) Hope Stocker, 10-9-92 (grave #3) William Stocker, 11-28-87 (grave #4) Maynard G. 1910 – 1987; Laura S., 1913 – 2002 Hope G. 1907 – 1992; William A. 1908 – 1987 William A. Stocker, CMC US Navy, World War II, Jan. 27, 1908 – Nov. 28, 1987	Sunapee Cemetery Deed Records, Book 1, Cert. 55 Sunapee Cemetery Records, Extension section chart  Foot markers Military marker



Eastman Cemetery,  
North Road, Sunapee  
Old (East) Part  
Eastman Extension Section

Approximate Grave Location  
Signified by “X”

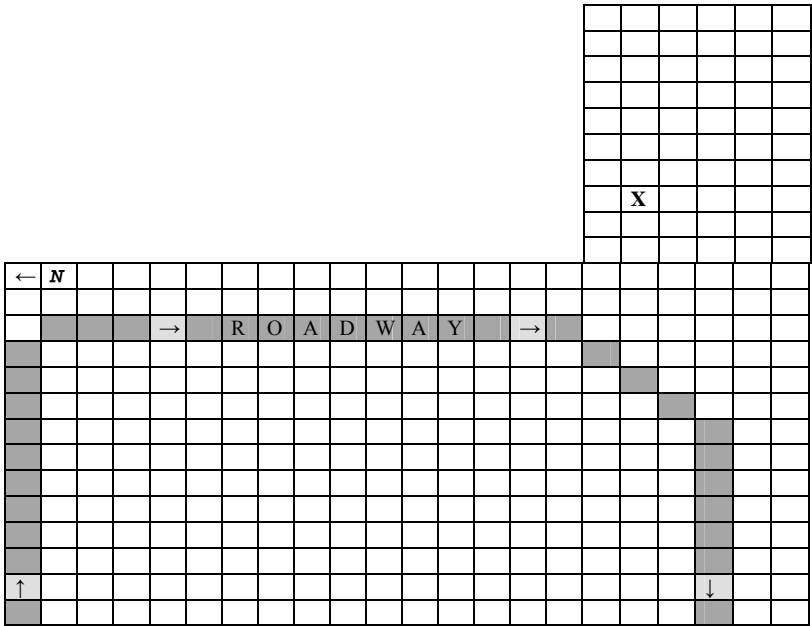
STOCKER, William



Owner of Record:	William Stocker
Lot Number:	54 – Extension Section, 16x10 feet
Grave Marker(s):	Memorial – shared with lot 48
Other Marker(s):	Foot markers (4)
	Military marker
	VFW flag holder

FRONT	BACK
STOCKER MacLEAN	Albert A. Stocker His wife Harriet Bartlett Children William A. Stocker    Maynard G. MacLean His wife                      His wife Hope Griffith                Laura A. Stocker

Additional Information	Source(s)
Lot price \$25 – lot acquired Nov. 1, 1951 by William Stocker Maynard Maclean, 10-20-87, cremation (grave #1) Hope Stocker, 10-9-92 (grave #3) William Stocker, 11-28-87 (grave #4) Maynard G. 1910 – 1987; Laura S., 1913 – 2002 Hope G. 1907 – 1992; William A. 1908 – 1987 William A. Stocker, CMC US Navy, World War II, Jan. 27, 1908 – Nov. 28, 1987	Sunapee Cemetery Deed Records, Book 1, Cert. 55 Sunapee Cemetery Records, Extension section chart  Foot markers Military marker



Eastman Cemetery,  
North Road, Sunapee  
Old (East) Part  
Eastman Extension Section

Approximate Grave Location  
Signified by “X”

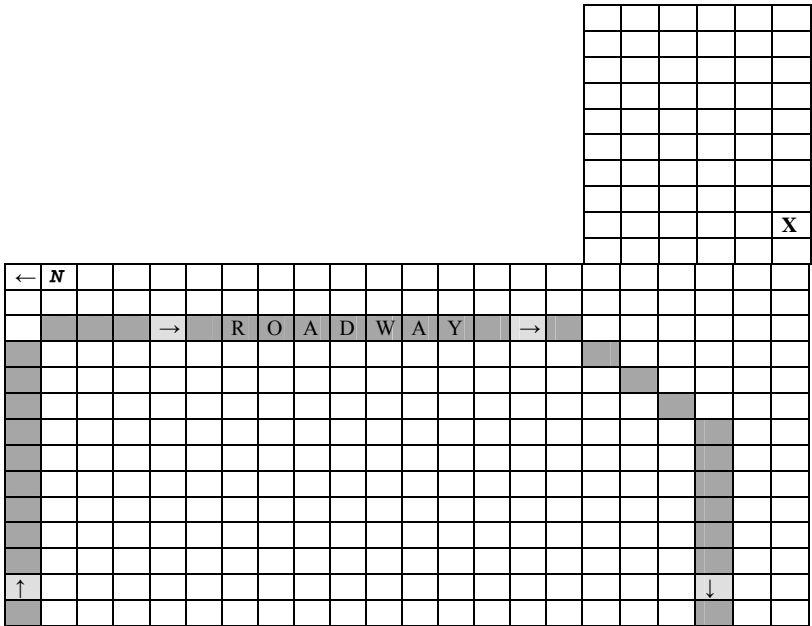
TANDY, Harriet M.



Owner of Record:	Harriet Holt
Lot Number:	52 – Extension Section, 16x10 feet
Grave Marker(s):	Memorial
Other Marker(s):	

FRONT	BACK
HOLT	Ernest W. 1885 – 1950 His wife Harriet M. Tandy 1896 – 1956

Additional Information	Source(s)
Lot price \$25 – lot acquired Aug. 26, 1950 by Harriet Holt Leola MacWilliams, Nov. 3, 1990 (grave #1) Rollo MacWilliams, 12-26-79 (grave #2) Harriet Holt, Aug. 22, 1956, age 60, pine box (grave #3) Ernest Holt, May 15, 1950, age 65, pine box (grave #4)	Sunapee Cemetery Deed Records, Book 1, Cert. 49 Sunapee Cemetery Records, Extension section chart



Eastman Cemetery,  
North Road, Sunapee  
Old (East) Part  
Eastman Extension Section

Approximate Grave Location  
Signified by “X”



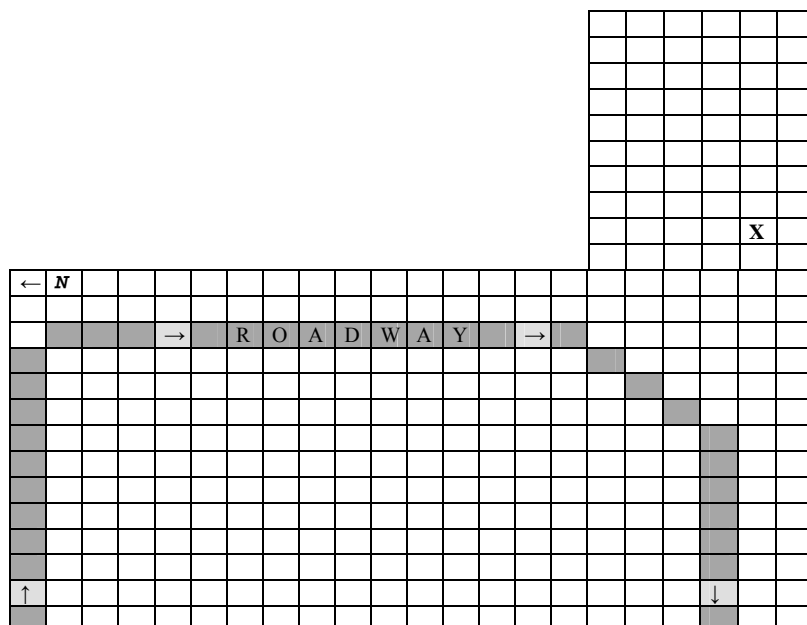
# THURBER, Dorothy M.



Owner of Record:	Robert MacWilliams
Lot Number:	51 – Extension Section, 16x10 feet
Grave Marker(s):	Memorial
Other Marker(s):	Military
	VFW & Am. Legion flag holders

FRONT	BACK
MACWILLIAMS COLLINS	Robert B. MacWilliams 1904 – 1996 Dorothy M. Thurber 1913 – 2002 Larry W. Collins 1945 – 1993 Cora D. MacWilliams 1945 -

Additional Information	Source(s)
Lot price \$25 – lot acquired July 12, 1952 by Robert MacWilliams Robert MacWilliams, Jan. 17, 1976 (grave #1) Dorothy M. MacWilliams, Oct. 25, 2002 (grave #2) Larry Collins, 2-4-93, (grave #4) Larry W. Collins, SP4 US Army, Vietnam, Apr. 22, 1945 – Feb. 4, 1993	Sunapee Cemetery Deed Records, Book 1, Cert. 57 Sunapee Cemetery Records, Extension section chart Military Marker



Eastman Cemetery,  
North Road, Sunapee  
Old (East) Part  
Eastman Extension Section

Approximate Grave Location  
Signified by "X"

# **THURBER, Leola V.**



Owner of Record: Harriet Holt  
 Lot Number: 52 – Extension Section, 16x10 feet  
 Grave Marker(s): Slant  
 Other Marker(s): \_\_\_\_\_  
 \_\_\_\_\_  
 \_\_\_\_\_  
 \_\_\_\_\_

FRONT

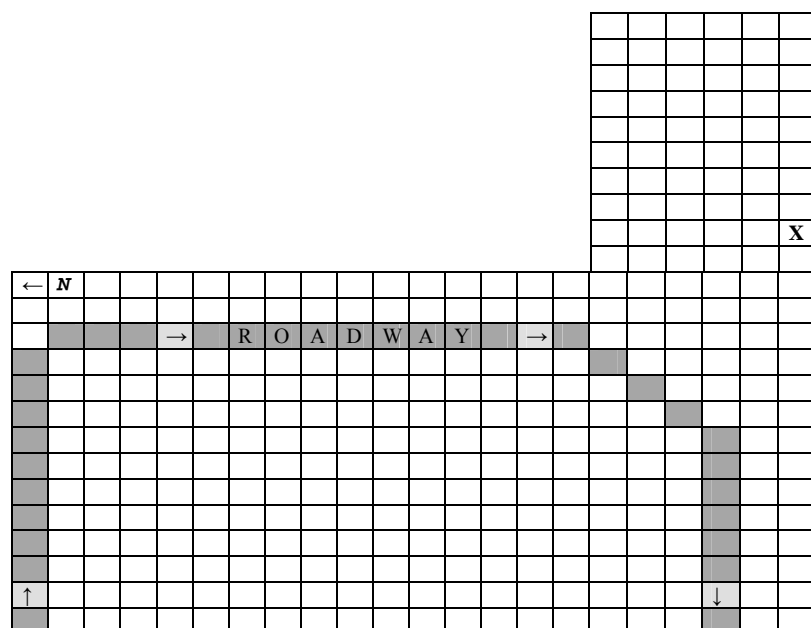
BACK

Rollo R. MacWilliams 1910 – 1979 His wife Leola V. Thurber 1914 - 1990	
------------------------------------------------------------------------------------	--

## Additional Information

## Source(s)

Lot price \$25 – lot acquired Aug. 26, 1950 by Harriet Holt Leola MacWilliams, Nov. 3, 1990 (grave #1) Rollo MacWilliams, 12-26-79 (grave #2) Harriet Holt, Aug. 22, 1956, age 60, pine box (grave #3) Ernest Holt, May 15, 1950, age 65, pine box (grave #4)	Sunapee Cemetery Deed Records, Book 1, Cert. 49 Sunapee Cemetery Records, Extension section chart
---------------------------------------------------------------------------------------------------------------------------------------------------------------------------------------------------------------------------------------------------------------------------	------------------------------------------------------------------------------------------------------



Eastman Cemetery,  
 North Road, Sunapee  
 Old (East) Part  
 Eastman Extension Section

Approximate Grave Location  
 Signified by "X"

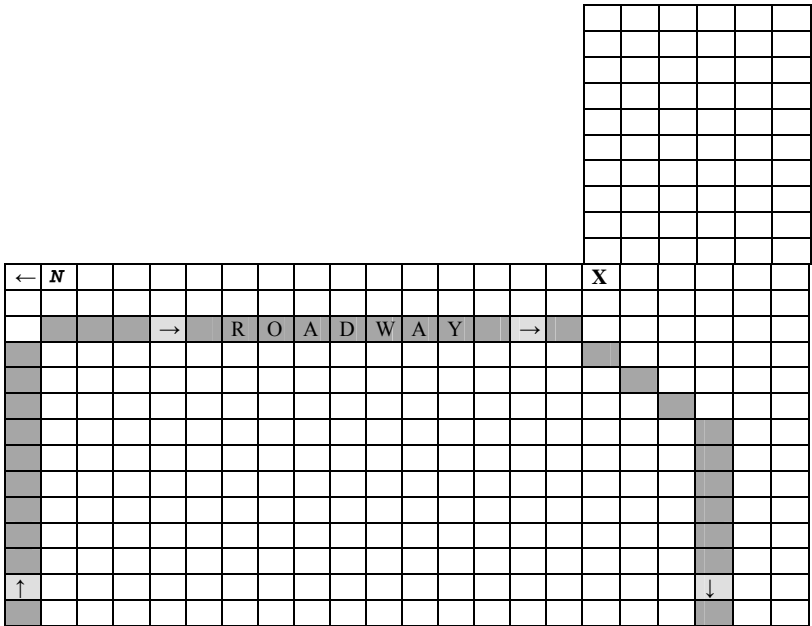
TOWNSEND, Viola B.



Owner of Record:	Ted Merrifield
Lot Number:	35 – Extension Section, 20x10 feet
Grave Marker(s):	Memorial
Other Marker(s):	Military, flat (1)
	Am. Legion flag holder

FRONT	BACK
MURGATROY MERRIFIELD	1889 Howard J. Murgatroy 1942 His wife 1890 Viola B. Townsend 1981 Daughter 1927 Ruth E. 1944 1907 Alfred H. Merrifield 1979 His wife 1910 Mabel V. Murgatroy 1985

Additional Information	Source(s)
Albert Merrifield (grave #0 - extension on north side of lot) Mabel Merrifield, Dec. 23, 1985 (grave#1) Ruth Merrifield, Mar. 5, 1944, age 18, pine box (grave #2) Alfred Merrifield, 11-25-79 (grave #3) Helen Murgatroy, Mar. 30, 1942, age 36, pine box (grave #4) Lot price \$10. – lot acquired May 6, 1942 by Ted Merrifield Alfred H. Merrifield, PFC US Army, World War II, 1907 – 1979	Sunapee Cemetery Records, Extension section chart      Sunapee Cemetery Deed Records, Book 1, cert. # 27 Military Flat marker



Eastman Cemetery,  
North Road, Sunapee  
Old (East) Part  
Eastman Extension Section

Approximate Grave Location  
Signified by “X”

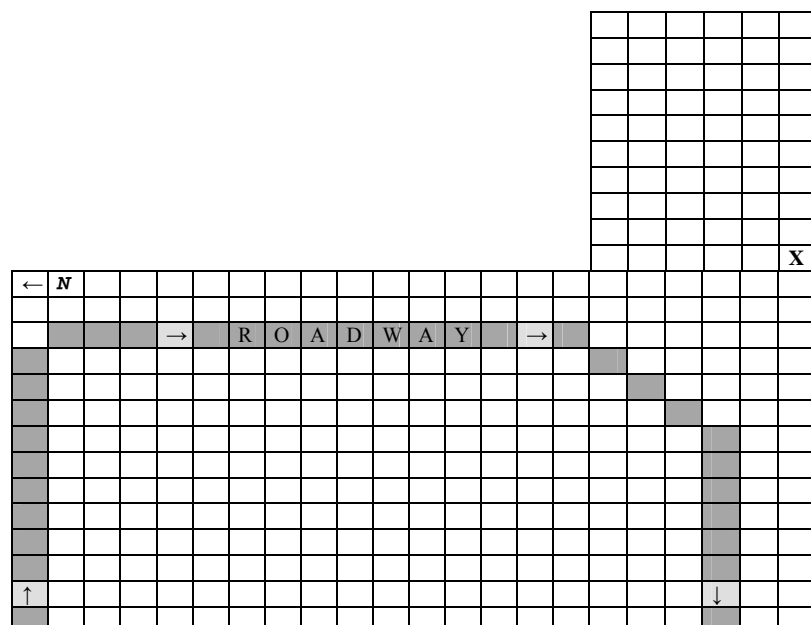
# **TRIETSCHEL, John**



Owner of Record: John Trietschel  
 Lot Number: 46 – Extension Section, 16x10 feet  
 Grave Marker(s): Slant  
 Other Marker(s): \_\_\_\_\_  
 \_\_\_\_\_  
 \_\_\_\_\_  
 \_\_\_\_\_

FRONT	BACK
John Trietschel 1887 – 1958 His wife Lilly Buchta 1893 – Her Mother Gisela Buchta 1872 - 1949	

Additional Information	Source(s)
Lot price \$25 – lot acquired Sept. 13, 1947 by John Trietschel John Trietschel, Mar. 5, 1958, age 70, pine box (grave #1) Mrs. John Trietschel, cremation, 1978, (grave #1) E. Buchta, April 6, 1949, age 77, pine box (grave #2)	Sunapee Cemetery Deed Records, Book 1, cert. 37 Sunapee Cemetery Records, Extension section chart



Eastman Cemetery,  
 North Road, Sunapee  
 Old (East) Part  
 Eastman Extension Section

Approximate Grave Location  
 Signified by “X”

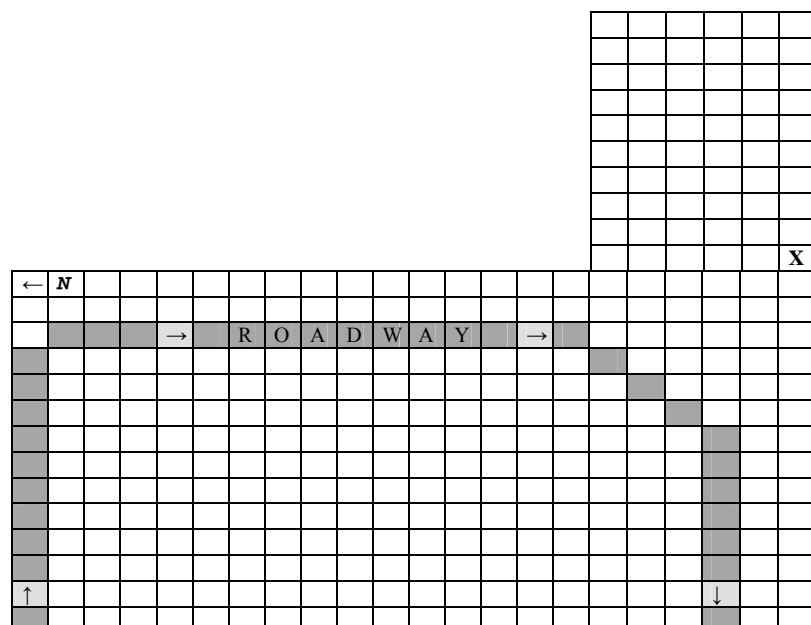
# TRIETSCHEL, Lilly



Owner of Record: John Trietschel  
 Lot Number: 46 – Extension Section, 16x10 feet  
 Grave Marker(s): Slant  
 Other Marker(s): \_\_\_\_\_  
 \_\_\_\_\_  
 \_\_\_\_\_  
 \_\_\_\_\_

FRONT	BACK
John Trietschel 1887 – 1958 His wife Lilly Buchta 1893 – Her Mother Gisela Buchta 1872 - 1949	

Additional Information	Source(s)
Lot price \$25 – lot acquired Sept. 13, 1947 by John Trietschel John Trietschel, Mar. 5, 1958, age 70, pine box (grave #1) Mrs. John Trietschel, cremation, 1978, (grave #1) E. Buchta, April 6, 1949, age 77, pine box (grave #2)	Sunapee Cemetery Deed Records, Book 1, cert. 37 Sunapee Cemetery Records, Extension section chart



Eastman Cemetery,  
 North Road, Sunapee  
 Old (East) Part  
 Eastman Extension Section

Approximate Grave Location  
 Signified by “X”

# TROW, Emma E.



Owner of Record: Unknown  
 Lot Number: 13 – Extension Section, 16x10 feet  
 Grave Marker(s): Memorial  
 Other Marker(s): \_\_\_\_\_  
 \_\_\_\_\_  
 \_\_\_\_\_  
 \_\_\_\_\_  
 \_\_\_\_\_

FRONT

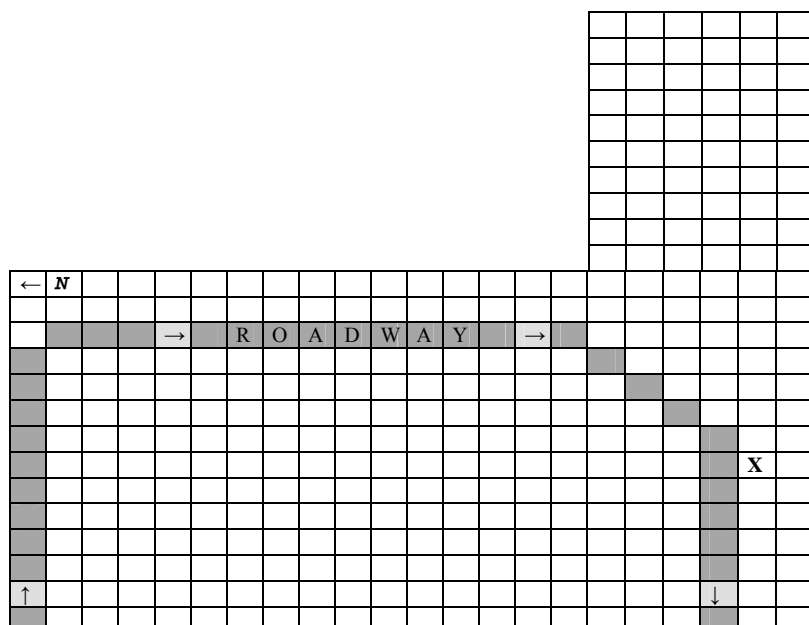
BACK

Nathaniel N. Jackson Mar. 5, 1825 Jan. 20, 1909 Emma E. Trow His Wife Aug. 21, 1829 June 9, 1909	
--------------------------------------------------------------------------------------------------------------------	--

Additional Information

Source(s)

JACKSON	Written at base of marker
---------	---------------------------



Eastman Cemetery,  
 North Road, Sunapee  
 Old (East) Part  
 Eastman Extension Section

Approximate Grave Location  
 Signified by "X"

# TROW, Mary E.



Owner of Record: Unknown  
 Lot Number: 24 – Extension Section, 16x10 feet  
 Grave Marker(s): Monument  
 Other Marker(s): Corner (4)  
VFW Flag holder  
Locational (2): ERP; MET  
Military marker

## FRONT

Rev. Edward R. Perkins  
 May 1, 1841 – July 26, 1902  
 His Wife  
 Mary E. Trow  
 Dec. 21, 1850 – July 11, 1929

## BACK

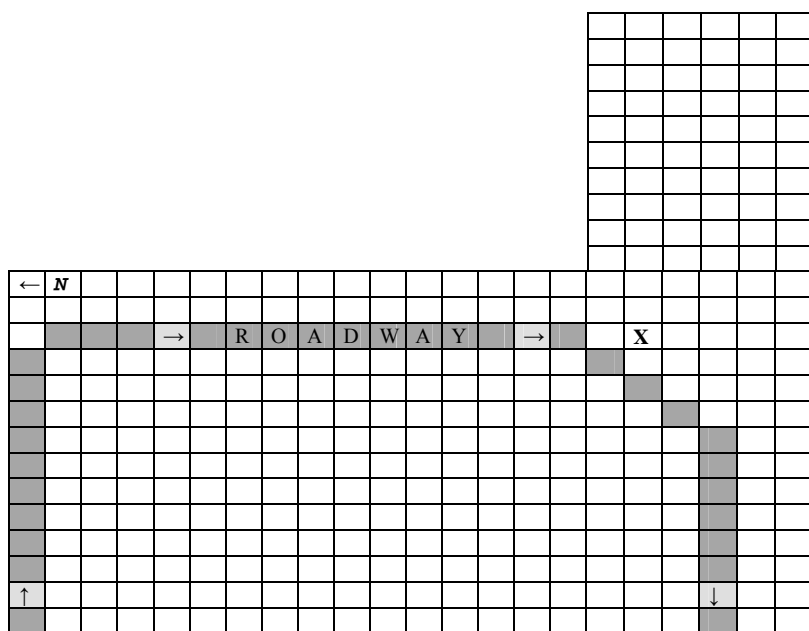
Ernest Ralph Perkins  
 Dec. 27, 1893 – May 27, 1988

## Additional Information

PERKINS  
 Ralph E. Perkins, May 27, 1988 (grave #2)  
 Ernest Ralph Perkins, US Army, World War I, 1893 – 1988

## Source(s)


Written at top of monument  
 Sunapee Cemetery Records, Extension Section chart  
 Military flat marker



Eastman Cemetery,  
 North Road, Sunapee  
 Old (East) Part  
 Eastman Extension Section

Approximate Grave Location  
 Signified by "X"

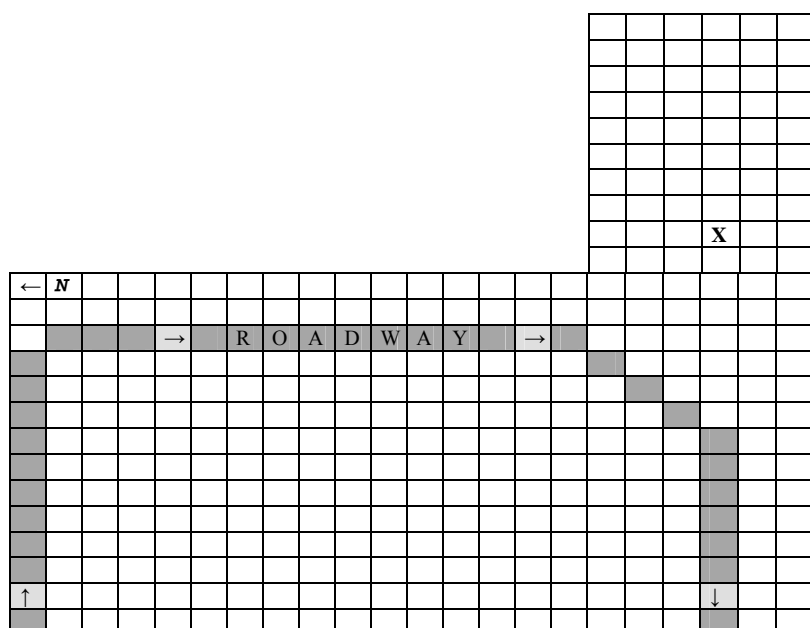
# TURNER, Lucy Helen



Owner of Record: Murilla T. Colby & Russell Colby  
 Lot Number: 50 – Extension Section, 16x10 feet  
 Grave Marker(s): Slant  
 Other Marker(s): Am. Legion flag holder  
Corner (4): “C”  
Military

FRONT	BACK
COLBY	Russell Allen Colby April 7, 1916 – Sept. 26, 2003 His wife Lucy Helen Turner Feb. 28, 1923 – Apr. 23, 2003

Additional Information	Source(s)
Lot price \$25 – lot acquired Nov. 10, 1950 by Murilla T. Colby Raymond Colby, Nov. 7, 1950, age 58, cement vault (grave #4) Russell A. Colby, TEC 5 US Army, World War II, April 7, 1916, Sept. 26, 2003	Sunapee Cemetery Deed Records, Book 1, Cert. 52 Sunapee Cemetery Records, Extension section chart Military Marker




Eastman Cemetery,  
 North Road, Sunapee  
 Old (East) Part  
 Eastman Extension Section

Approximate Grave Location  
 Signified by “X”



# **VAN GORDER, George W.**



Owner of Record: Dr. George W. Van Gorder  
 Lot Number: 82 – Extension Section, 16x10 feet  
 Grave Marker(s): Memorial  
 Other Marker(s): \_\_\_\_\_  
 \_\_\_\_\_  
 \_\_\_\_\_  
 \_\_\_\_\_

FRONT

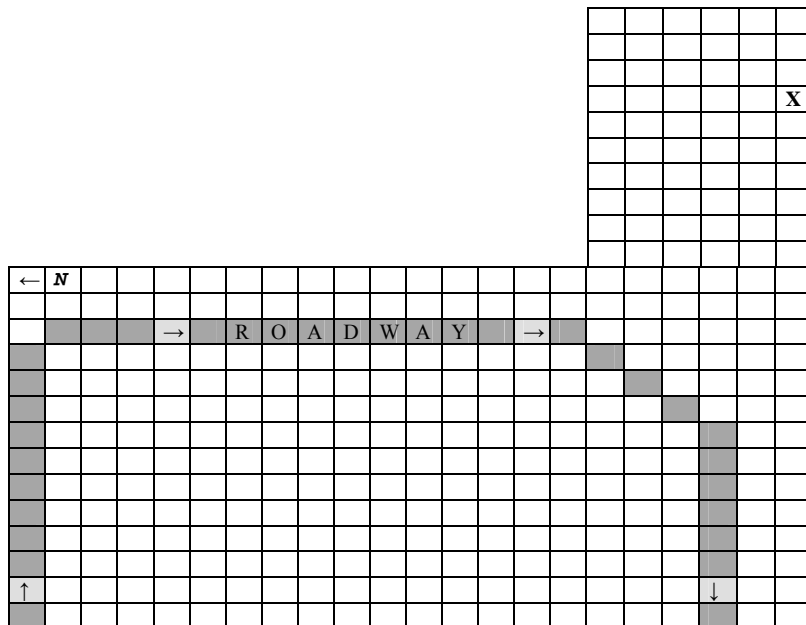
BACK

VAN GORDER	1888 – George W. Van Gorder 1969 His wife 1894 Helen R. Goforth 1961
------------	----------------------------------------------------------------------------

Additional Information

Source(s)


Lot acquired June 26, 1961 by Dr. George Van Gorder [no entries]	Sunapee Cemetery Deed Records, Book 1, Cert # 82 Sunapee Cemetery Records, Extension section chart
---------------------------------------------------------------------	-------------------------------------------------------------------------------------------------------



Eastman Cemetery,  
 North Road, Sunapee  
 Old (East) Part  
 Eastman Extension Section

Approximate Grave Location  
 Signified by "X"

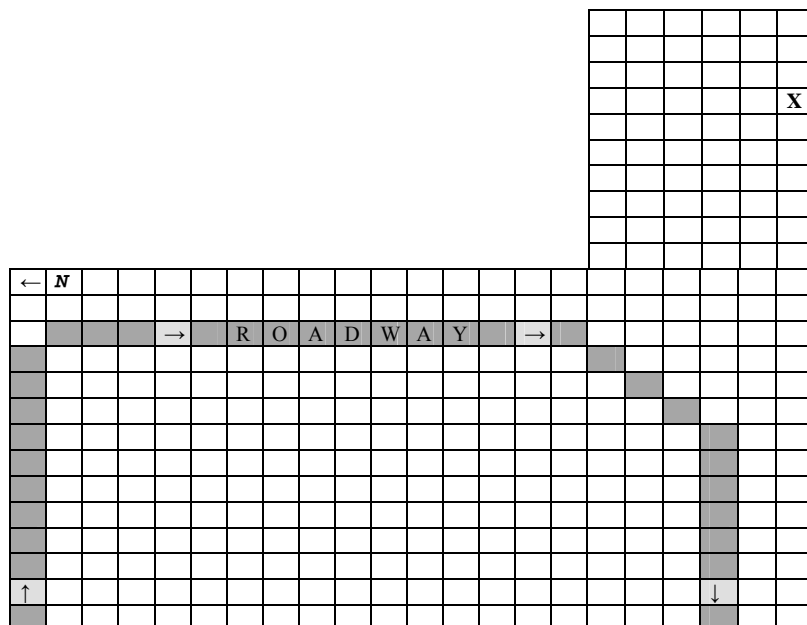
# **VAN GORDER, Helen R.**



Owner of Record: Dr. George W. Van Gorder  
 Lot Number: 82 – Extension Section, 16x10 feet  
 Grave Marker(s): Memorial  
 Other Marker(s): \_\_\_\_\_  
 \_\_\_\_\_  
 \_\_\_\_\_  
 \_\_\_\_\_

FRONT	BACK
VAN GORDER	1888 – George W. Van Gorder 1969 His wife 1894 Helen R. Goforth 1961

Additional Information	Source(s)
Lot acquired June 26, 1961 by Dr. George Van Gorder [no entries]	Sunapee Cemetery Deed Records, Book 1, Cert # 82 Sunapee Cemetery Records, Extension section chart



Eastman Cemetery,  
 North Road, Sunapee  
 Old (East) Part  
 Eastman Extension Section

Approximate Grave Location  
 Signified by "X"

# WAITE, Nettie B.



Owner of Record: Unknown  
 Lot Number: 27 – Extension Section, 16x10 feet  
 Grave Marker(s): Memorial  
 Other Marker(s): \_\_\_\_\_  
 \_\_\_\_\_  
 \_\_\_\_\_  
 \_\_\_\_\_

FRONT

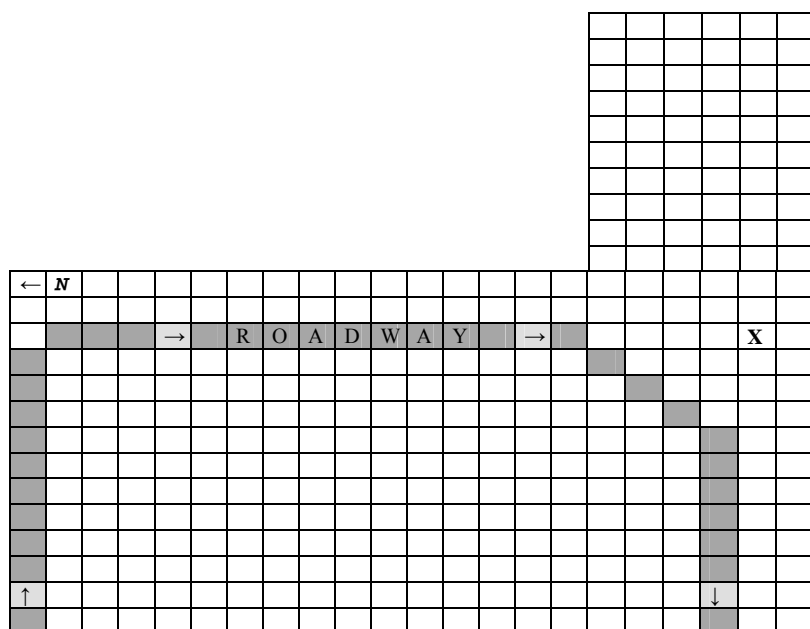
BACK

<p>Nettie B. Waite          Wife of          J. C. Wiggins          Feb 13, 1879          Dec. 18, 1908</p>	
-----------------------------------------------------------------------------------------------------------------------------	--

Additional Information

Source(s)


<p>In Loving Remembrance          George Wiggins, 10-27-91, (grave #2)          Cynthia Wiggins, Nov. 1, 1985 (grave #3)          Stuart C. Wiggins, Jan. 4, 1990</p>	<p>Written above name on memorial          Sunapee Cemetery Records, Extension Section chart</p>
-----------------------------------------------------------------------------------------------------------------------------------------------------------------------------------	------------------------------------------------------------------------------------------------------



Eastman Cemetery,  
 North Road, Sunapee  
 Old (East) Part  
 Eastman Extension Section

Approximate Grave Location  
 Signified by "X"

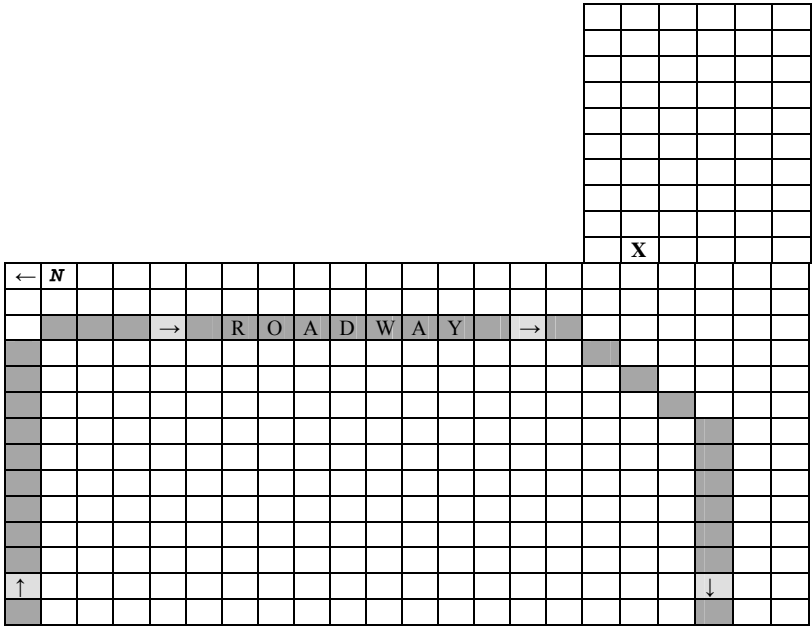
WALKER, Nancy E.



Owner of Record:	Kenneth Cross
Lot Number:	42 – Extension Section, 16x10 feet
Grave Marker(s):	Memorial
Other Marker(s):	Corner markers (4): “C”

FRONT	BACK
CROSS	Kenneth C. Cross 1907 – 1989 His wife Abbie J. Merrifield 1905 – 1996 Son John G. Cross 1939 – His wife Nancy E. Walker 1944 -

Additional Information	Source(s)
Lot price \$15 – lot acquired August 21, 1943 by Kenneth C. Cross Kenneth Cross, Feb. 4, 1989 (grave #3) Abbie Cross, 11-8-96 (grave #4)	Sunapee Cemetery Deed Records, Book 1, Cert. 30 Sunapee Cemetery Records, Extension section chart



Eastman Cemetery,  
North Road, Sunapee  
Old (East) Part  
Eastman Extension Section

Approximate Grave Location  
Signified by “X”

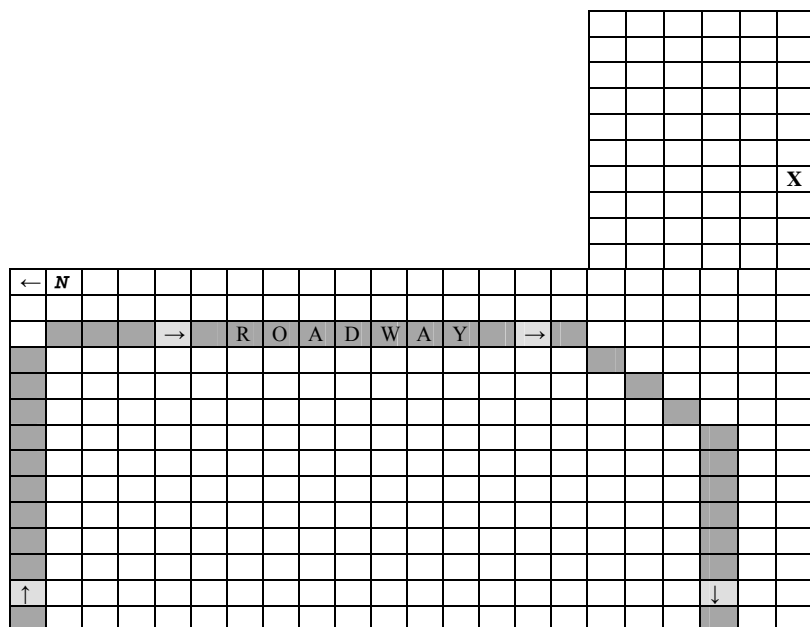
# WEINSTEIN, Emma E.



Owner of Record: Harry Weinstein  
 Lot Number: 64 – Extension Section, 16x10 feet  
 Grave Marker(s): Slant  
 Other Marker(s): Corner (4) “W”

FRONT	BACK
WEINSTEIN	Harry 1899 – 1982 His wife Emma E. Blodgett 1892 – 1987

Additional Information	Source(s)
Lot price \$25 – lot acquired Aug. 14, 1954 by Harry Weinstein Emma Weinstein, Aug. 12, 1987 (grave #3) Harry Weinstein, May 15, 1982 (grave #4)	Sunapee Cemetery Deed Records, Book 1, Cert. 64 Sunapee Cemetery Records, Extension section chart



Eastman Cemetery,  
 North Road, Sunapee  
 Old (East) Part  
 Eastman Extension Section

Approximate Grave Location  
 Signified by “X”

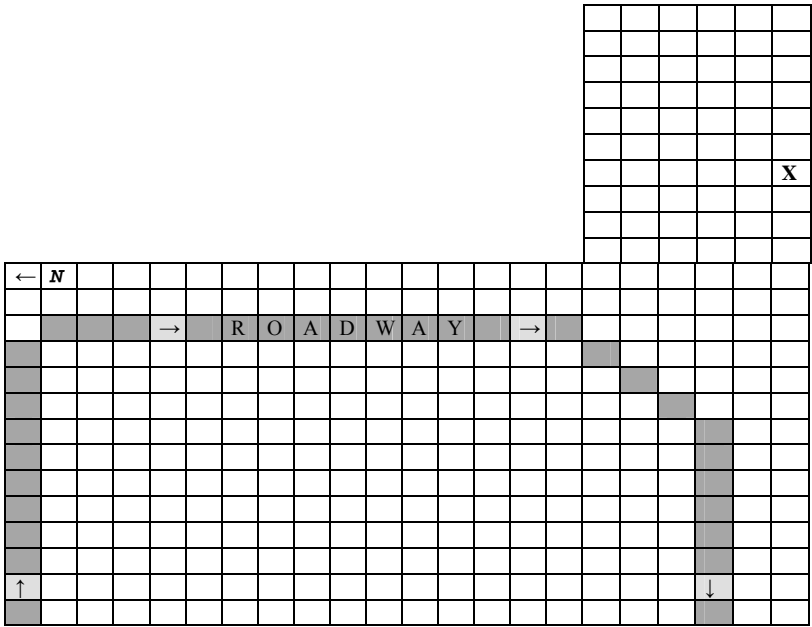
WEINSTEIN, Harry



Owner of Record:	Harry Weinstein
Lot Number:	64 – Extension Section, 16x10 feet
Grave Marker(s):	Slant
Other Marker(s):	Corner (4) “W”

FRONT	BACK
WEINSTEIN	Harry 1899 – 1982 His wife Emma E. Blodgett 1892 – 1987

Additional Information	Source(s)
Lot price \$25 – lot acquired Aug. 14, 1954 by Harry Weinstein Emma Weinstein, Aug. 12, 1987 (grave #3) Harry Weinstein, May 15, 1982 (grave #4)	Sunapee Cemetery Deed Records, Book 1, Cert. 64 Sunapee Cemetery Records, Extension section chart



Eastman Cemetery,  
North Road, Sunapee  
Old (East) Part  
Eastman Extension Section

Approximate Grave Location  
Signified by “X”

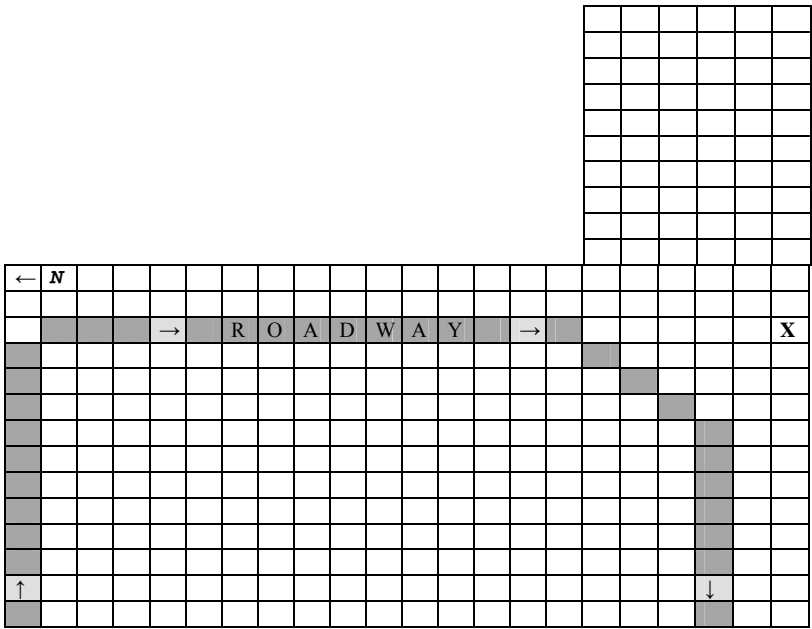
WHIPPLE, Leroy A.



Owner of Record:	Sylvia Hastings Whipple
Lot Number:	28 – Extension Section, 16x10 feet
Grave Marker(s):	Slant
Other Marker(s):	

FRONT	BACK
<div>WHIPPLE</div> <div>Leroy A. 1907 – 1943</div> <div>His Wife Sylvia Hastings 1906 - 1980</div>	

Additional Information	Source(s)
L. A. Whipple, Jul. 21, 1943 (grave #1)	Sunapee Cemetery Records, Extension Section chart
Emma Leavitt, May 20, 1944, age 88, pine box (grave #3)	
Lot price \$15 – lot acquired 28 Aug. 1943 by Sylvia Hastings Whipple	Sunapee Cemetery Deed Records, book 1, cert #31



Eastman Cemetery,  
North Road, Sunapee  
Old (East) Part  
Eastman Extension Section

Approximate Grave Location  
Signified by “X”

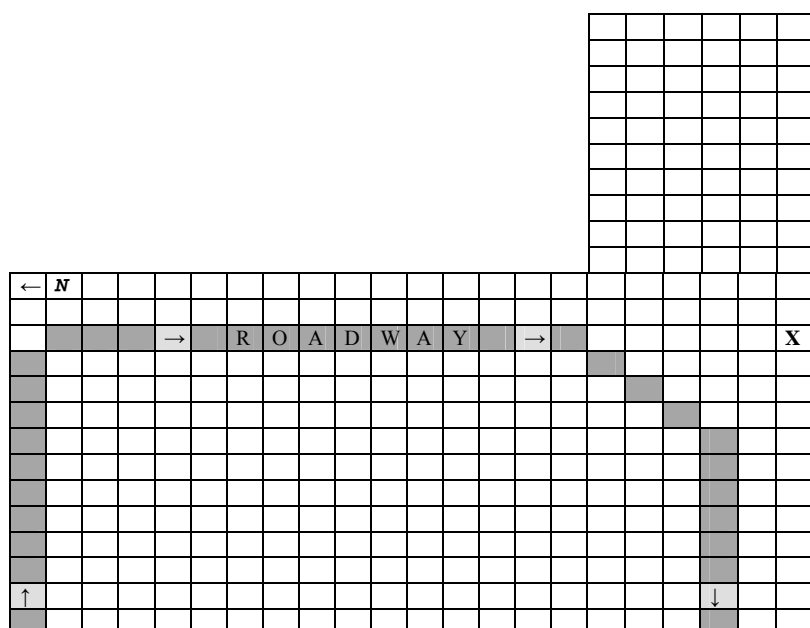
# WHIPPLE, Sylvia H.



Owner of Record: Sylvia Hastings Whipple  
 Lot Number: 28 – Extension Section, 16x10 feet  
 Grave Marker(s): Slant  
 Other Marker(s): \_\_\_\_\_  
 \_\_\_\_\_  
 \_\_\_\_\_  
 \_\_\_\_\_

FRONT	BACK
<p style="text-align: center;"><b>WHIPPLE</b></p> <p>Leroy A.                      His Wife          1907 – 1943                Sylvia Hastings                                              1906 - 1980</p>	

Additional Information	Source(s)
L. A. Whipple, Jul. 21, 1943 (grave #1)	Sunapee Cemetery Records, Extension Section chart
Emma Leavitt, May 20, 1944, age 88, pine box (grave #3)	
Lot price \$15 – lot acquired 28 Aug. 1943 by Sylvia Hastings Whipple	Sunapee Cemetery Deed Records, book 1, cert #31




Eastman Cemetery,  
 North Road, Sunapee  
 Old (East) Part  
 Eastman Extension Section

Approximate Grave Location  
 Signified by "X"



# WIGGINS, Aline



Owner of Record: Unknown  
 Lot Number: 18 – Extension Section, 16x10 feet  
 Grave Marker(s): Memorial  
 Other Marker(s): \_\_\_\_\_  
 \_\_\_\_\_  
 \_\_\_\_\_  
 \_\_\_\_\_

FRONT

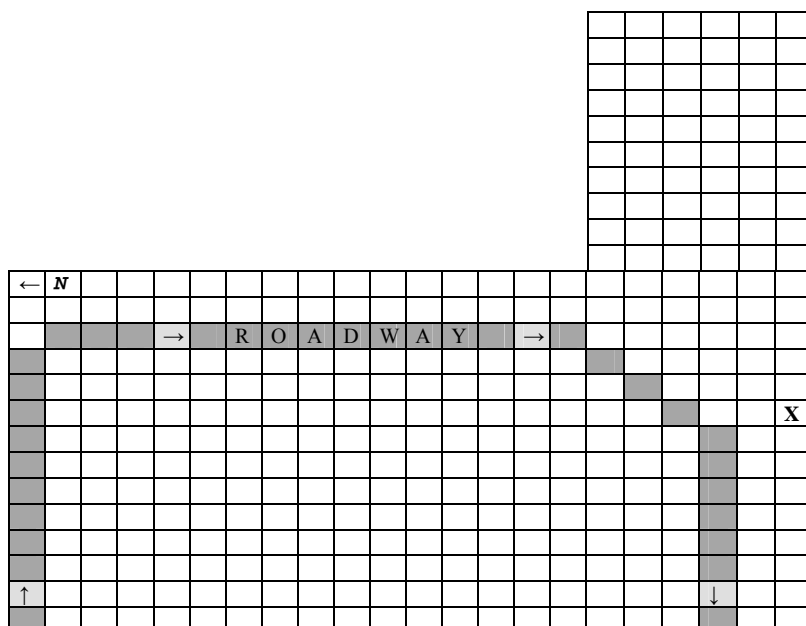
BACK

<p>WIGGINS</p> <p>Burt                      Aline</p> <p>1883 – 1970              1906 – 1948</p> <p>Willis</p> <p>10 Mo.</p>	
-------------------------------------------------------------------------------------------------------------------------------	--

Additional Information

Source(s)


<p>Burt Wiggins, Sr., Feb. 8, 1970, age 86, cement vault (grave #1)</p> <p>Alice Wiggins, Sept. 2, 1948, age 42, pine box (grave #2)</p>	<p>Sunapee Cemetery Records, Extension Section chart</p>
------------------------------------------------------------------------------------------------------------------------------------------	----------------------------------------------------------



Eastman Cemetery,  
 North Road, Sunapee  
 Old (East) Part  
 Eastman Extension Section

Approximate Grave Location  
 Signified by "X"

# WIGGINS, Burt



Owner of Record: Unknown  
 Lot Number: 18 – Extension Section, 16x10 feet  
 Grave Marker(s): Memorial  
 Other Marker(s): \_\_\_\_\_  
 \_\_\_\_\_  
 \_\_\_\_\_  
 \_\_\_\_\_

FRONT

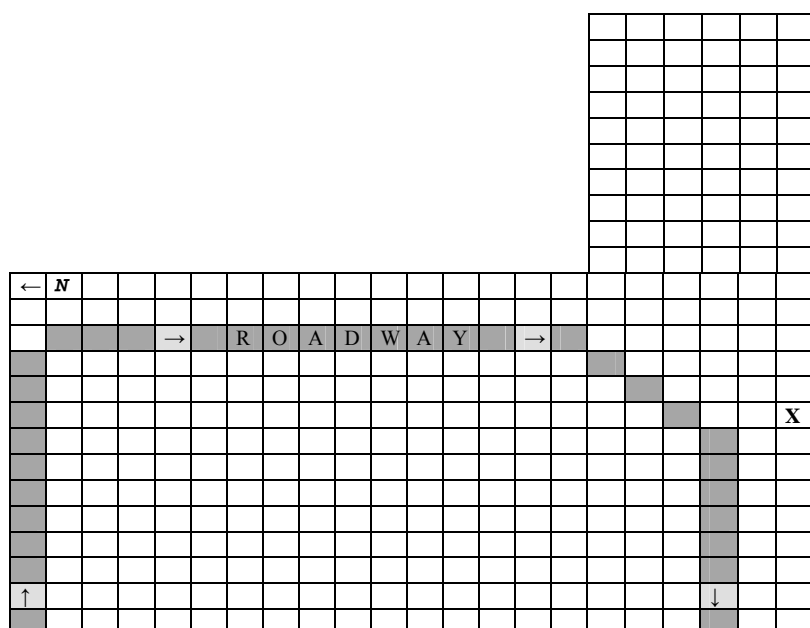
BACK

<b>WIGGINS</b> Burt                      Aline 1883 – 1970              1906 – 1948 Willis 10 Mo.	
---------------------------------------------------------------------------------------------------------------	--

Additional Information

Source(s)


Burt Wiggins, Sr., Feb. 8, 1970, age 86, cement vault (grave #1) Alice Wiggins, Sept. 2, 1948, age 42, pine box (grave #2)	Sunapee Cemetery Records, Extension Section chart
-------------------------------------------------------------------------------------------------------------------------------	---------------------------------------------------



Eastman Cemetery,  
 North Road, Sunapee  
 Old (East) Part  
 Eastman Extension Section

Approximate Grave Location  
 Signified by "X"

# WIGGINS, Cynthia



Owner of Record: Unknown  
 Lot Number: 27 – Extension Section, 16x10 feet  
 Grave Marker(s): Memorial  
 Other Marker(s): American Legion flag holder

FRONT

BACK

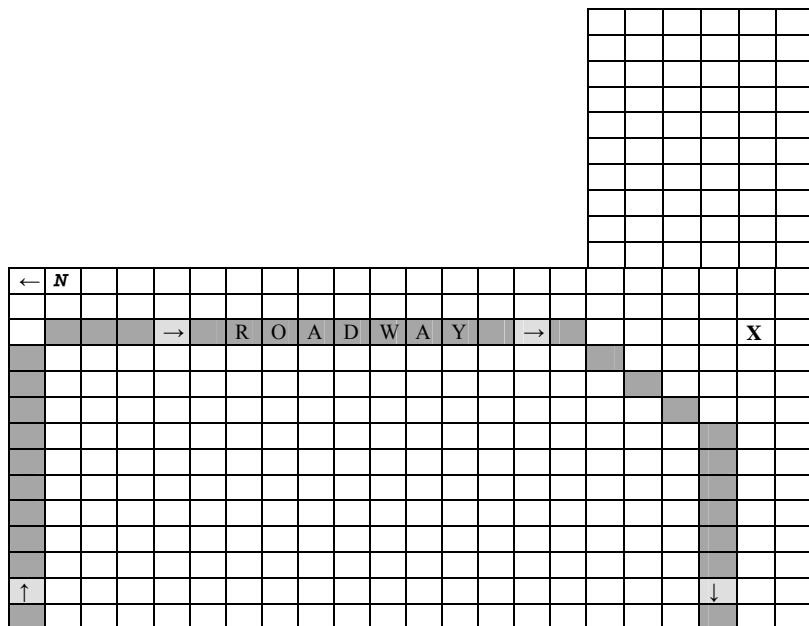
WIGGINS	
---------	--

Additional Information

Source(s)

George Wiggins, 10-27-91, (grave #2)  
 Cynthia Wiggins, Nov. 1, 1985 (grave #3)  
 Stuart C. Wiggins, Jan. 4, 1990

Sunapee Cemetery Records, Extension Section chart



Eastman Cemetery,  
 North Road, Sunapee  
 Old (East) Part  
 Eastman Extension Section

Approximate Grave Location  
 Signified by "X"

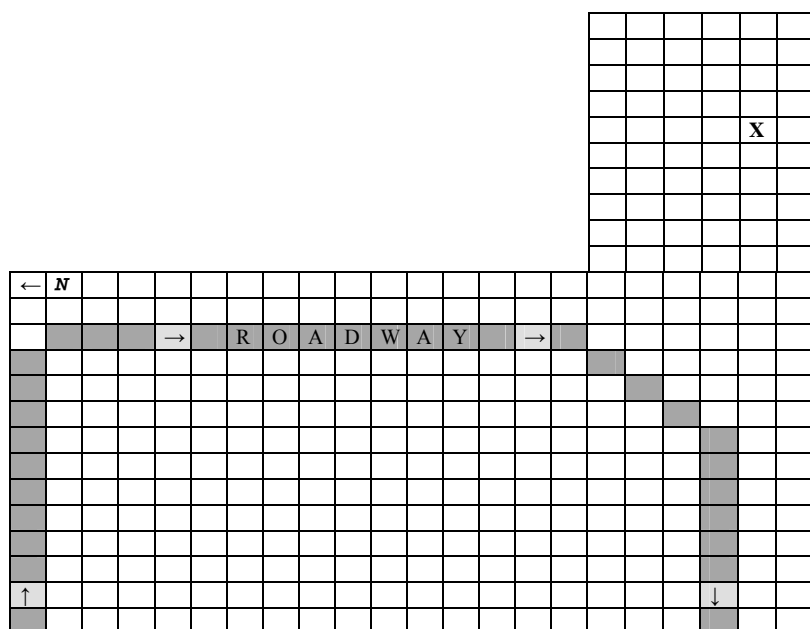
# WIGGINS, Ellen D.



Owner of Record:	William Austin
Lot Number:	75 – Extension Section, 16x10 feet
Grave Marker(s):	Memorial
Other Marker(s):	Corner (4)
	Korean war flag holder

FRONT	BACK
AUSTIN	William E. Oct. 27, 1931 – May 4, 1998 His wife Ellen D. Wiggins May 5, 1932 –


Additional Information	Source(s)
Lot price \$50 – lot acquired July 29, 1960 by William Austin William Austin, May 4, 1998 (grave #1)	Sunapee Cemetery Deed Records, Book 1, Cert. 77 Sunapee Cemetery Records, Extension section chart



Eastman Cemetery,  
North Road, Sunapee  
Old (East) Part  
Eastman Extension Section

Approximate Grave Location  
Signified by “X”

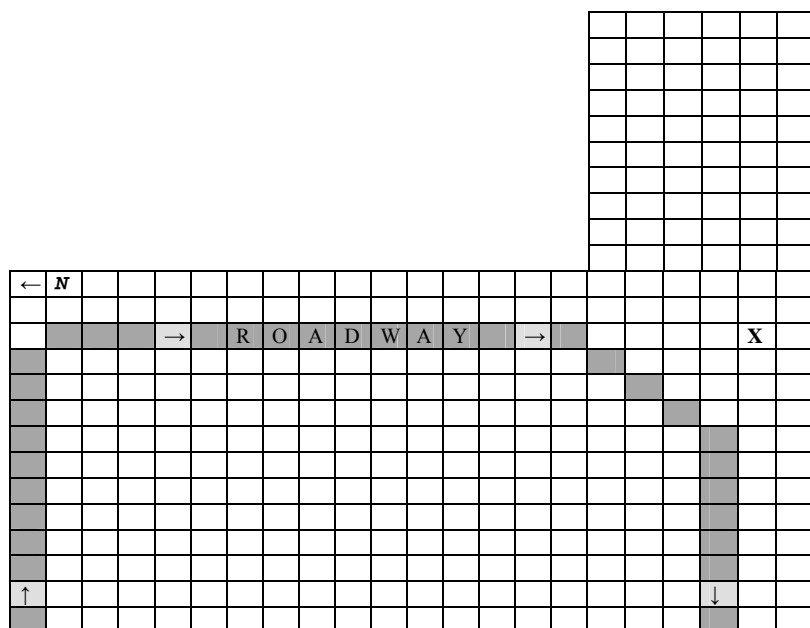
## WIGGINS, George



Owner of Record:	Unknown
Lot Number:	27 – Extension Section, 16x10 feet
Grave Marker(s):	Memorial
Other Marker(s):	Military, flat (1)
	American Legion flag holder

FRONT	BACK
WIGGINS	George I. Aug. 17, 1914 – Oct. 27, 1991 Cynthia N. May 30, 1921 – Oct. 29, 1985 Stuart C. Apr. 18, 1960 – Jan. 4, 1990

Additional Information	Source(s)
George Wiggins, 10-27-91, (grave #2)	Sunapee Cemetery Records, Extension Section chart
Cynthia Wiggins, Nov. 1, 1985 (grave #3)	
Stuart C. Wiggins, Jan. 4, 1990	
George I. Wiggins, US Navy, World War II, Aug. 17, 1914 - Oct. 27, 1991	Military marker



Eastman Cemetery,  
North Road, Sunapee  
Old (East) Part  
Eastman Extension Section

Approximate Grave Location  
Signified by "X"

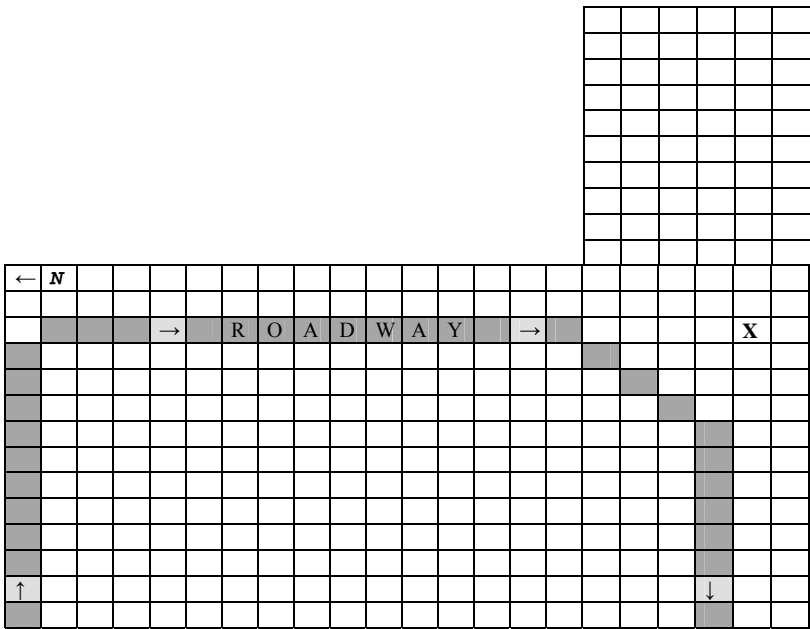
WIGGINS, Nettie B.



Owner of Record:	Unknown
Lot Number:	27 – Extension Section, 16x10 feet
Grave Marker(s):	Memorial
Other Marker(s):	

FRONT	BACK
Nettie B. Waite Wife of J. C. Wiggins Feb 13, 1879 Dec. 18, 1908	


Additional Information	Source(s)
In Loving Remembrance George Wiggins, 10-27-91, (grave #2) Cynthia Wiggins, Nov. 1, 1985 (grave #3) Stuart C. Wiggins, Jan. 4, 1990	Written above name on memorial Sunapee Cemetery Records, Extension Section chart



Eastman Cemetery,  
North Road, Sunapee  
Old (East) Part  
Eastman Extension Section

Approximate Grave Location  
Signified by “X”

# WIGGINS, Stuart C.



Owner of Record: Unknown  
 Lot Number: 27 – Extension Section, 16x10 feet  
 Grave Marker(s): Memorial  
 Other Marker(s): American Legion flag holder

FRONT

BACK

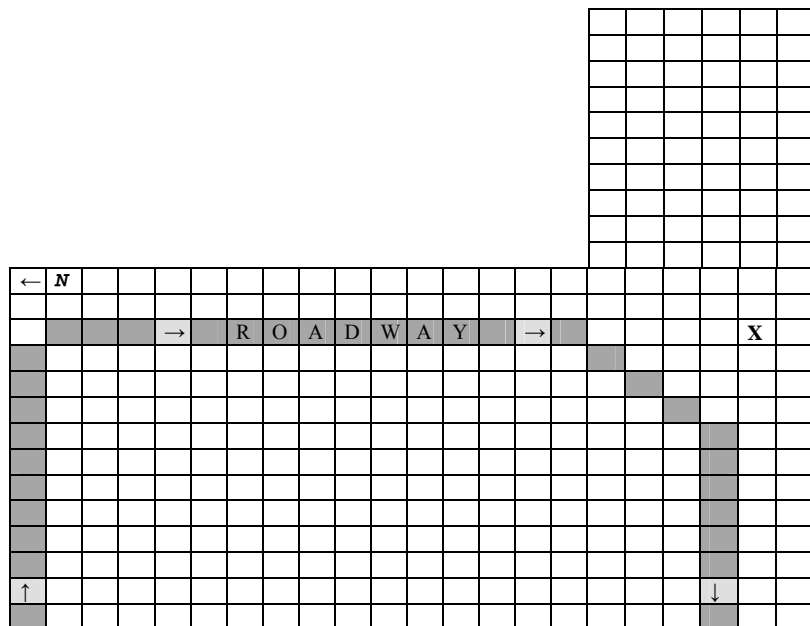
WIGGINS	
---------	--

Additional Information

Source(s)

George Wiggins, 10-27-91, (grave #2)  
 Cynthia Wiggins, Nov. 1, 1985 (grave #3)  
 Stuart C. Wiggins, Jan. 4, 1990


Sunapee Cemetery Records, Extension Section chart



Eastman Cemetery,  
 North Road, Sunapee  
 Old (East) Part  
 Eastman Extension Section

Approximate Grave Location  
 Signified by "X"

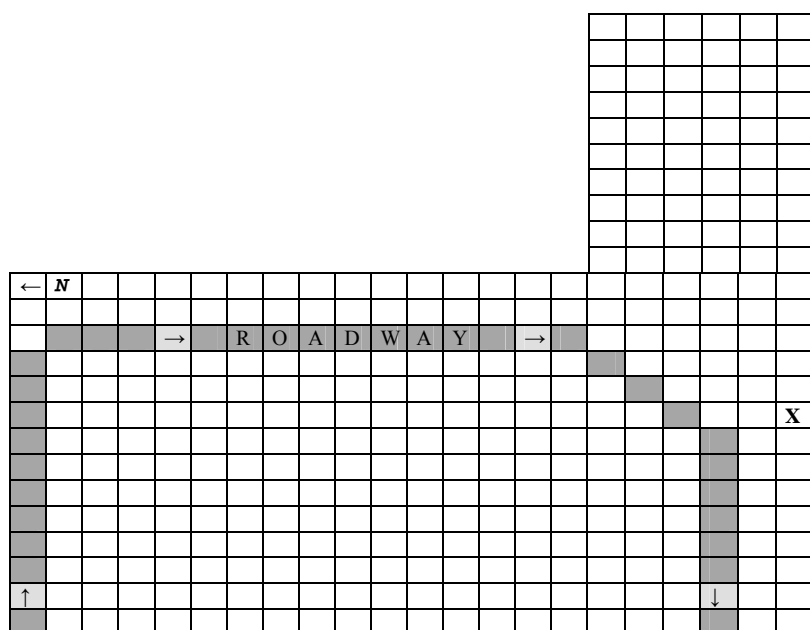
# WIGGINS, Willis



Owner of Record: Unknown  
 Lot Number: 18 – Extension Section, 16x10 feet  
 Grave Marker(s): Memorial  
 Other Marker(s): \_\_\_\_\_  
 \_\_\_\_\_  
 \_\_\_\_\_  
 \_\_\_\_\_

FRONT	BACK
<p style="text-align: center;"><b>WIGGINS</b></p> <p style="text-align: center;">Burt                      Aline          1883 – 1970              1906 – 1948</p> <p style="text-align: center;">Willis          10 Mo.</p>	

Additional Information	Source(s)
Burt Wiggins, Sr., Feb. 8, 1970, age 86, cement vault (grave #1) Alice Wiggins, Sept. 2, 1948, age 42, pine box (grave #2)	Sunapee Cemetery Records, Extension Section chart



Eastman Cemetery,  
 North Road, Sunapee  
 Old (East) Part  
 Eastman Extension Section

Approximate Grave Location  
 Signified by "X"



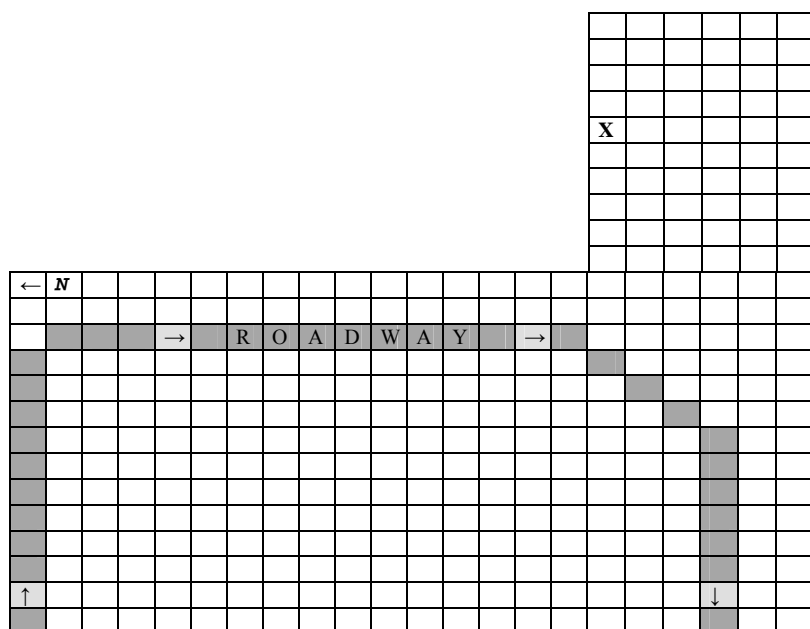
# WING, George W.



Owner of Record: Hannie M. Wing  
 Lot Number: 71 – Extension Section, 16x10 feet  
 Grave Marker(s): Memorial  
 Other Marker(s): Corner (4)

FRONT	BACK
WING	1881 George W. Wing 1960 His wife 1894 Hannie E. Muzzey

Additional Information	Source(s)
Lot price \$50 – lot acquired Aug. 1, 1960 by Hannie M. Wing Hannie Emily Wing, Dec. 24, 2000 (grave #1) George Wing trust fund established 1961	Sunapee Cemetery Deed Records, Book 1, Cert. 78 Sunapee Cemetery Records, Extension section chart Sunapee trustees of the trust fund



Eastman Cemetery,  
 North Road, Sunapee  
 Old (East) Part  
 Eastman Extension Section

Approximate Grave Location  
 Signified by "X"

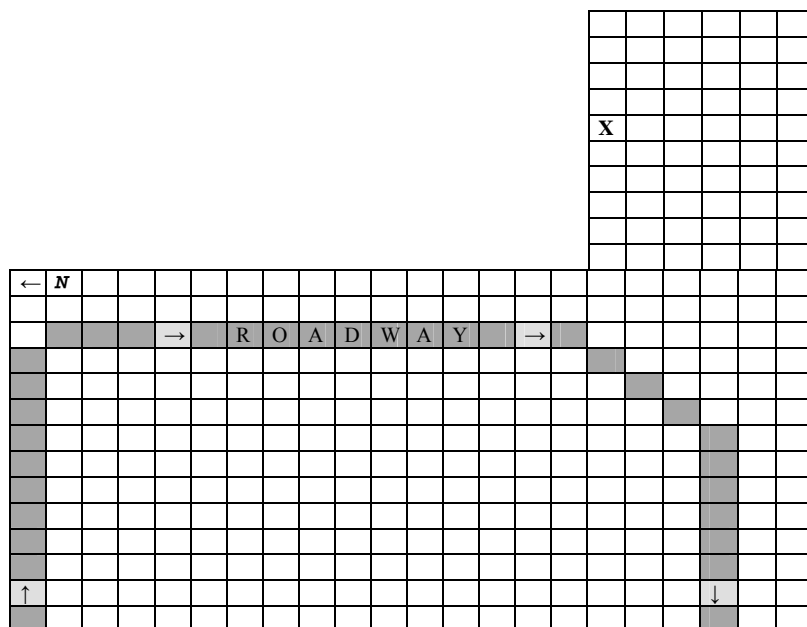
# WING, Hannie E.



Owner of Record: Hannie M. Wing  
 Lot Number: 71 – Extension Section, 16x10 feet  
 Grave Marker(s): Memorial  
 Other Marker(s): Corner (4)

FRONT	BACK
WING	1882 George W. Wing 1960 His wife 1895 Hannie E. Muzzey

Additional Information	Source(s)
Lot price \$50 – lot acquired Aug. 1, 1960 by Hannie M. Wing Hannie Emily Wing, Dec. 24, 2000 (grave #1) George Wing trust fund established 1961	Sunapee Cemetery Deed Records, Book 1, Cert. 78 Sunapee Cemetery Records, Extension section chart Sunapee trustees of the trust fund



Eastman Cemetery,  
 North Road, Sunapee  
 Old (East) Part  
 Eastman Extension Section

Approximate Grave Location  
 Signified by "X"

# WING, Mary L.



Owner of Record: Unknown  
 Lot Number: 96  
 Grave Marker(s): Flat  
 Other Marker(s): \_\_\_\_\_  
 \_\_\_\_\_  
 \_\_\_\_\_  
 \_\_\_\_\_  
 \_\_\_\_\_

FRONT

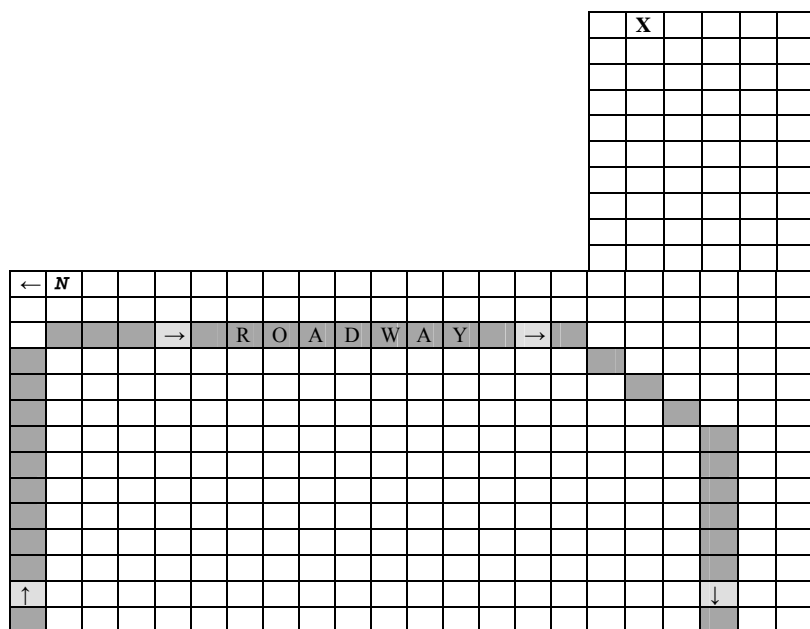
BACK

Mary L. Wing 1887 - 1965	
-----------------------------	--

Additional Information

Source(s)

--



Eastman Cemetery,  
 North Road, Sunapee  
 Old (East) Part  
 Eastman Extension Section

Approximate Grave Location  
 Signified by "X"

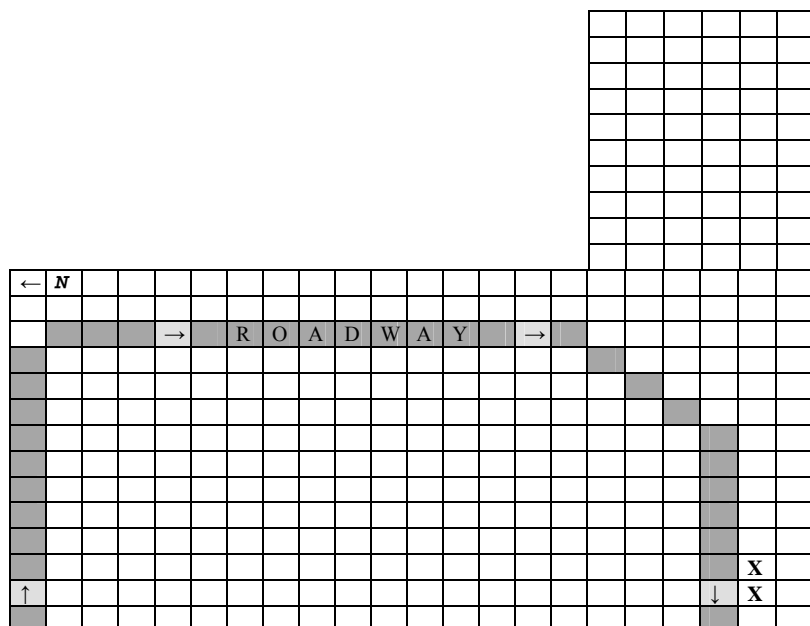
# YOUNG, Alvah T.



Owner of Record:	Gladys H. Young
Lot Number:	3&5 – Ext. Section, 16x22 feet
Grave Marker(s):	Memorial - shared by lots 3&5
Other Marker(s):	Corner (4): 6x6 inch “Y” placed at the outer corners of lots 3&5 Locational (1) flat

FRONT	BACK
YOUNG	1866 Alvah T. Young 1949 1878 H. Gladys Howe 1950

Additional Information	Source(s)
<p>Odd Fellows (IOOF) symbol</p> <p>Lot price \$25 – lot (5) acquired 15 Aug. 1949 by Gladys H. Young</p> <p>Lot price \$25 – lot (3) acquired 5 Sept. 1949 by Gladys H. Young</p> <p>Margaret Young, 9-11-91, cremation (grave #1, lot 3)</p> <p>Alvin T. Young, July 19, 1949, age 83, cement vault (grave #2, lot 3)</p> <p>Helen G. Young, Dec. 13, 1950, age 72, cement vault (grave #3, lot 3)</p> <p>Margaret MacKay Young, Sept. 22, 1904 – Sept. 11, 1991, wife of Waldo</p> <p>Abiathar Young, Apr. 11, 1904 – Sept. 12, 2000</p>	<p>Written above “YOUNG” on marker</p> <p>Sunapee Cemetery Deed Records, book 1, Cert #41</p> <p>Sunapee Cemetery Deed Records, book 1, Cert #43</p> <p>Sunapee Cemetery Records, Extension Section chart</p> <p>Flat marker, located at NE corner of lot 3</p>



Eastman Cemetery,  
North Road, Sunapee  
Old (East) Part  
Eastman Extension Section

Approximate Grave Location  
Signified by “X”

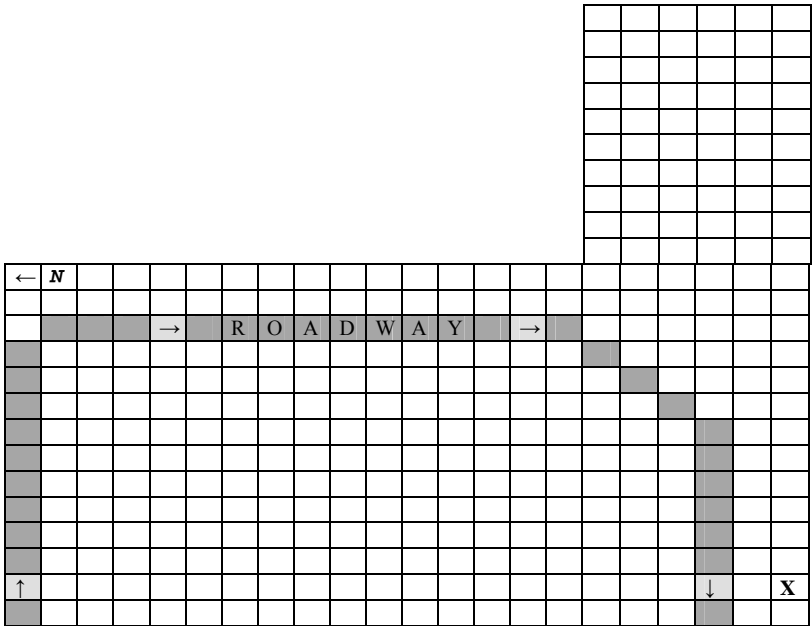
YOUNG, Charles L.



Owner of Record:	Walter S. Manning
Lot Number:	4 – Extension Section, 16x10 feet
Grave Marker(s):	Memorial
Other Marker(s):	Locational (1) flat: military
	Locational (2) flat
	Corner (4): 6x6 inch M
	Veterans of Foreign Wars flag holder

FRONT	BACK
MANNING	Walter S. Manning 1890 – 1970 His Wife Christine Sanborn 1910 – 1966


Additional Information	Source(s)
Walter Manning, June 5, 1970, age 79, cement vault (grave #1) Christine Manning, Jan. 12, 1966, age 55, cement liner (grave #2) Helen Young, Feb. 15, 1959, age 74, pine box (grave #3) Charles Young, Mar. 23, 1957, age 57, pine box (grave #4) Lot price \$25 – lot acquired 15 June 1953 by Walter & Christine Manning Donald Irving Manning, PFC US Army, Korea, Mar. 27 1927- Mar. 9 1999 Charles L. Young, 1899 - 1957 His Wife, Helen A. Leavitt, 1884 - 1959	Sunapee Cemetery Records, Extension section chart    Sunapee Cemetery Deed Records, book 1, Cert #62 Military marker, NW corner of lot Flat marker, west-side of lot, grave #4 position Flat marker, west-side of lot, grave #3 position



Eastman Cemetery,  
North Road, Sunapee  
Old (East) Part  
Eastman Extension Section

Approximate Grave Location  
Signified by “X”

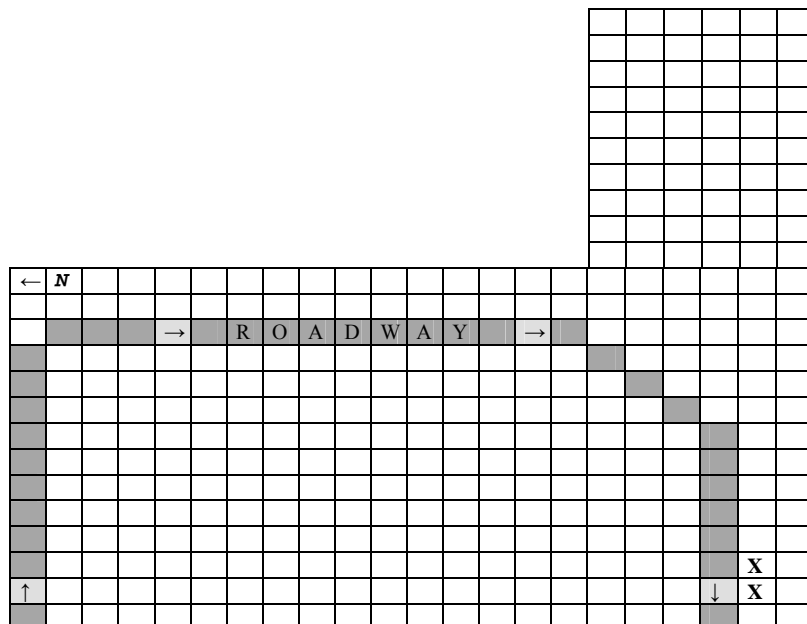
# YOUNG, Gladys H.



Owner of Record:	Gladys H. Young
Lot Number:	3&5 – Ext. Section, 16x22 feet
Grave Marker(s):	Memorial - shared by lots 3&5
Other Marker(s):	Corner (4): 6x6 inch “Y” placed at the outer corners of lots 3&5 Locational (1) flat

FRONT	BACK
YOUNG	1866 Alvah T. Young 1949 1878 H. Gladys Howe 1950

Additional Information	Source(s)
<p>Odd Fellows (IOOF) symbol</p> <p>Lot price \$25 – lot (5) acquired 15 Aug. 1949 by Gladys H. Young</p> <p>Lot price \$25 – lot (3) acquired 5 Sept. 1949 by Gladys H. Young</p> <p>Margaret Young, 9-11-91, cremation (grave #1, lot 3)</p> <p>Alvin T. Young, July 19, 1949, age 83, cement vault (grave #2, lot 3)</p> <p>Helen G. Young, Dec. 13, 1950, age 72, cement vault (grave #3, lot 3)</p> <p>Margaret MacKay Young, Sept. 22, 1904 – Sept. 11, 1991, wife of Waldo</p> <p>Abiathar Young, Apr. 11, 1904 – Sept. 12, 2000</p>	<p>Written above “YOUNG” on marker</p> <p>Sunapee Cemetery Deed Records, book 1, Cert #41</p> <p>Sunapee Cemetery Deed Records, book 1, Cert #43</p> <p>Sunapee Cemetery Records, Extension Section chart</p> <p>Flat marker, located at NE corner of lot 3</p>



Eastman Cemetery,  
North Road, Sunapee  
Old (East) Part  
Eastman Extension Section

Approximate Grave Location  
Signified by “X”

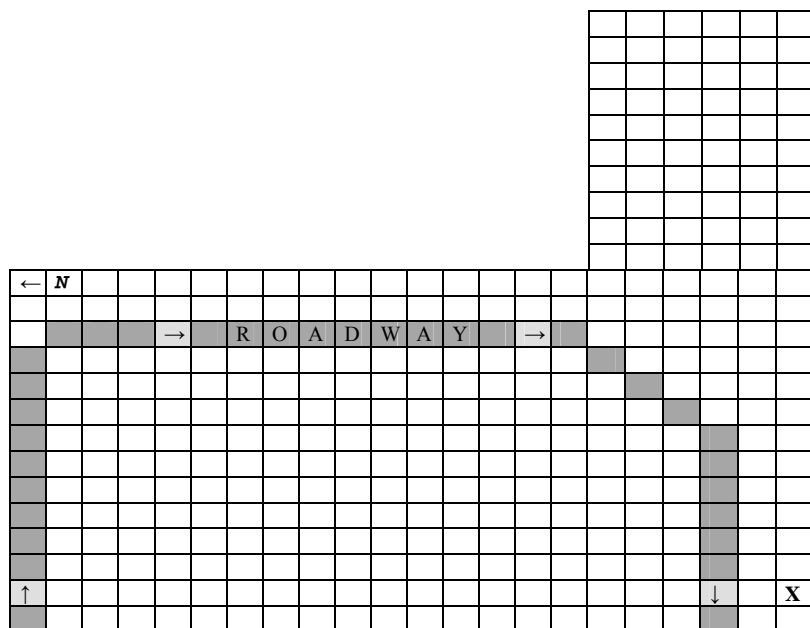
# YOUNG, Helen A.



Owner of Record:	Walter S. Manning
Lot Number:	4 – Extension Section, 16x10 feet
Grave Marker(s):	Memorial
Other Marker(s):	Locational (1) flat: military
	Locational (2) flat
	Corner (4): 6x6 inch M
	Veterans of Foreign Wars flag holder

FRONT	BACK
MANNING	Walter S. Manning 1890 – 1970 His Wife Christine Sanborn 1910 – 1966


Additional Information	Source(s)
Walter Manning, June 5, 1970, age 79, cement vault (grave #1)	Sunapee Cemetery Records, Extension section chart
Christine Manning, Jan. 12, 1966, age 55, cement liner (grave #2)	
Helen Young, Feb. 15, 1959, age 74, pine box (grave #3)	
Charles Young, Mar. 23, 1957, age 57, pine box (grave #4)	
Lot price \$25 – lot acquired 15 June 1953 by Walter & Christine Manning	Sunapee Cemetery Deed Records, book 1, Cert #62
Donald Irving Manning, PFC US Army, Korea, Mar. 27 1927- Mar. 9 1999	Military marker, NW corner of lot
Charles L. Young, 1899 - 1957	Flat marker, west-side of lot, grave #4 position
His Wife, Helen A. Leavitt, 1884 - 1959	Flat marker, west-side of lot, grave #3 position



Eastman Cemetery,  
North Road, Sunapee  
Old (East) Part  
Eastman Extension Section

Approximate Grave Location  
Signified by "X"

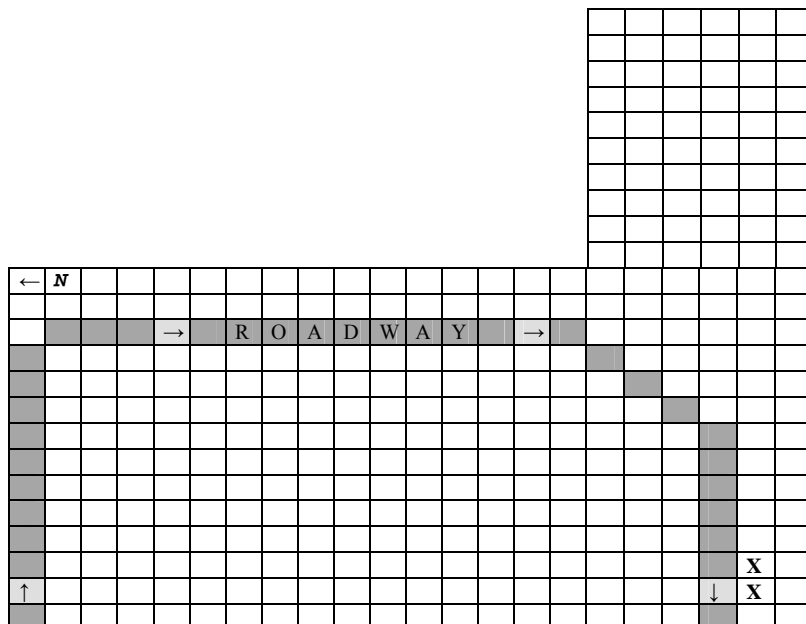
## YOUNG, Margaret MacKay



Owner of Record:	Gladys H. Young
Lot Number:	3&5 – Ext. Section, 16x22 feet
Grave Marker(s):	Memorial - shared by lots 3&5
Other Marker(s):	Corner (4): 6x6 inch “Y” placed at the outer corners of lots 3&5 Locational (1) flat

FRONT	BACK
YOUNG	1866 Alvah T. Young 1949 1878 H. Gladys Howe 1950

Additional Information	Source(s)
<p>Odd Fellows (IOOF) symbol</p> <p>Lot price \$25 – lot (5) acquired 15 Aug. 1949 by Gladys H. Young</p> <p>Lot price \$25 – lot (3) acquired 5 Sept. 1949 by Gladys H. Young</p> <p>Margaret Young, 9-11-91, cremation (grave #1, lot 3)</p> <p>Alvin T. Young, July 19, 1949, age 83, cement vault (grave #2, lot 3)</p> <p>Helen G. Young, Dec. 13, 1950, age 72, cement vault (grave #3, lot 3)</p> <p>Margaret MacKay Young, Sept. 22, 1904 – Sept. 11, 1991, wife of Waldo</p> <p>Abiathar Young, Apr. 11, 1904 – Sept. 12, 2000</p>	<p>Written above “YOUNG” on marker</p> <p>Sunapee Cemetery Deed Records, book 1, Cert #41</p> <p>Sunapee Cemetery Deed Records, book 1, Cert #43</p> <p>Sunapee Cemetery Records, Extension Section chart</p> <p>Flat marker, located at NE corner of lot 3</p>



Eastman Cemetery,  
North Road, Sunapee  
Old (East) Part  
Eastman Extension Section

Approximate Grave Location  
Signified by “X”