

EASTMAN CEMETERY
“Old” (East) Division

Extension Section

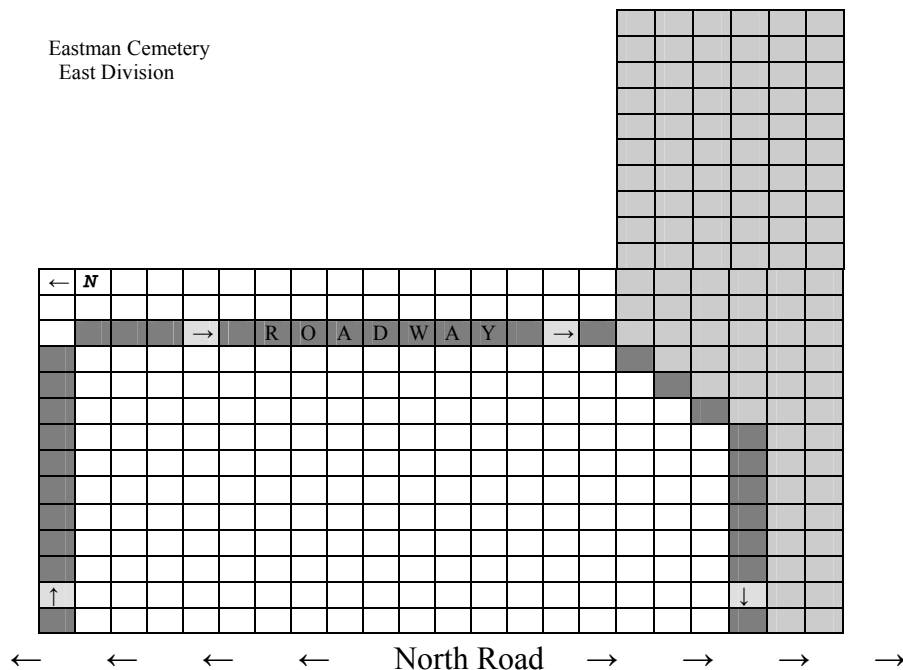
Introductory Notes

WHO: This grouping covers those individuals (last names M thru O) whose names are recorded, from grave markers, prior transcription efforts or town records, as being buried in the Extension section of the Old Eastman Cemetery in Sunapee.

- Information is presented alphabetically, by last name, and entries include both married and maiden names, if known.

WHAT: Each entry includes a picture, cemetery chart, inscriptions for all known marker types (memorial, locational, corner, etc), and any additional information available from town or gravesite records.

WHERE: Entries are provided for current markers in the shaded section shown.



WHEN: Information is current as of 31 May 2007.

WHY: This work is presented to the town of Sunapee, NH for the benefit of genealogists and others seeking detailed information regarding Sunapee burials at this location.

NOTE: The following 12 individuals are identified within the Sunapee Town Report for the years listed as buried within this cemetery. Neither markers nor locational information have been found regarding these burials and as a result, entries for these individuals are **not** included in this grouping. Researchers are urged to review the transcription information recorded by both Ethel Norris (ca. 1916, with additional genealogical information) and Joseph Hill (1989) also available at the Abbott Library, Sunapee.

- 1945 Hiram B. Eastman
- 1947 Paul Fish
- 1949 Gisela Teaneck
- 1951 Kate Eastman
- 1956 William G. Derry
- 1959 Zilla G. Trow
- 1961 Pauline Wing
- 1963 Arland Boyce
- 1965 Lloyd Davis
- 1973 Innis Boyce
- 1974 Herbert Jones
- 1980 Sylvia M. Lear

Karl R. Jonas
Sunapee, NH
31 May, 2007

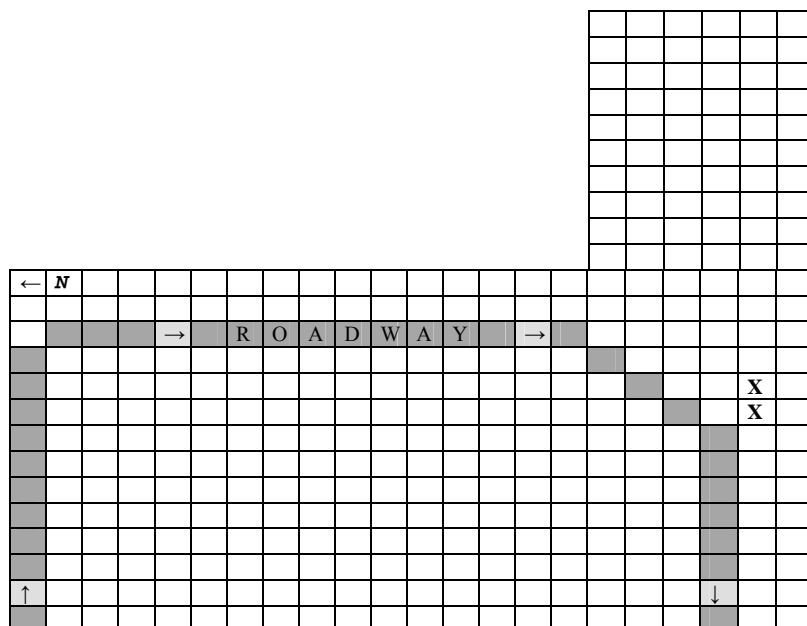
MACDONALD, Bessie A.



Owner of Record: Unknown
 Lot Number: 17&19 – Ext. Section, 16x20 feet
 Grave Marker(s): Monument (lot 19)
 Other Marker(s): Locational (1) slant: (lot 17)

FRONT	BACK
<p>Clayton L. Morgan 1880 – 1954 His wife Bessie A. MacDonald 1880 – 1948 Hazel A. His Dau. 1902 - 1905</p>	<p>[see Morgan, Orrin L.]</p>

Additional Information	Source(s)
Clayton Morgan, Aug. 14, 1954, age 73, cement vault (grave #1 lot 17)	Sunapee Cemetery Records, Extension Section chart
Bessie Morgan, Mar. 19, 1948, age 66, clark vault (grave #2 lot 17)	
Leslie Morgan, Oct. 2, 1959, age 53, cement vault (grave #3 lot 17)	
Morgan, Leslie W., 1905 – 1959	Slant marker, lot 17
Morgan, Edna F., 1917 –	
C. Morgan trust established 1956	Sunapee trustees of the trust fund
K of P symbol	At top of stone



Eastman Cemetery,
 North Road, Sunapee
 Old (East) Part
 Eastman Extension Section

Approximate Grave Location
 Signified by "X"

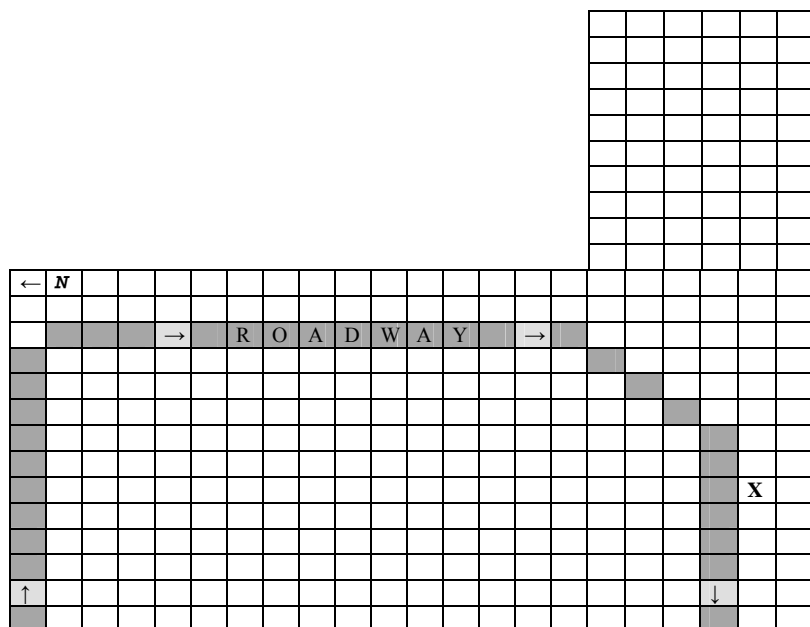
MACLATCHY, Austin A.



Owner of Record:	Unknown
Lot Number:	11 – Extension Section, 16x10 feet
Grave Marker(s):	Memorial
Other Marker(s):	Locational (4) flat
	Corner (4): 4x4 inch plain

FRONT	BACK
MUZZEY	

Additional Information	Source(s)
Austin McLatchey, Dec. 11, 1965, age 61, cremated (grave #1)	Sunapee Cemetery Records, Extension Section chart
A.A. MacLatchy, 1904 – 1965	Flat marker, northeast corner of lot
Anna E. Bleakney, 1883 - 1947	Flat marker, south of northeast corner of lot
Dura L. Haven, 1868 - 1908	Flat marker, north of southeast corner of lot
Elmer E. Muzzey, 1863 – 1929	Flat marker, southeast corner of lot
Elmer Muzzey trust established 1966	Sunapee trustees of the trust fund



Eastman Cemetery,
North Road, Sunapee
Old (East) Part
Eastman Extension Section

Approximate Grave Location
Signified by "X"

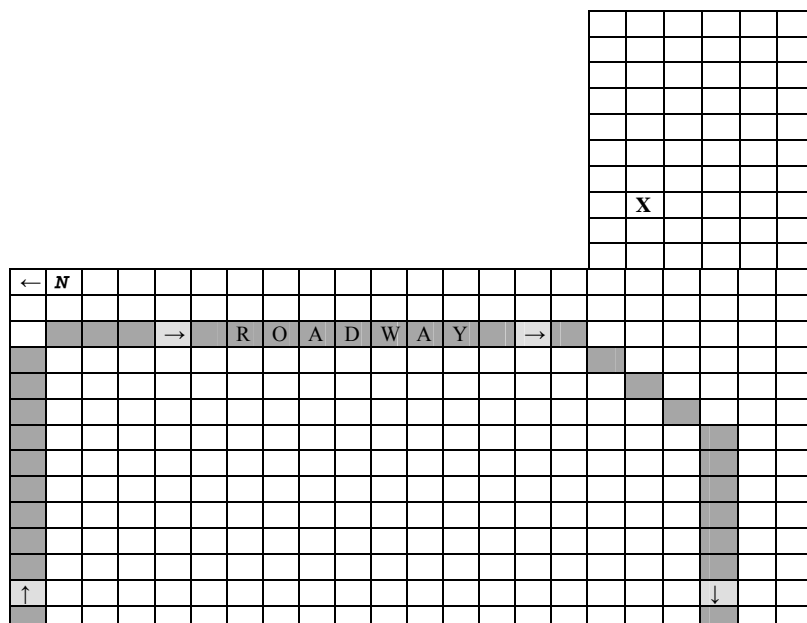
MACLEAN, Laura A.



Owner of Record:	William Stocker
Lot Number:	54 – Extension Section, 16x10 feet
Grave Marker(s):	Memorial – shared with lot 48
Other Marker(s):	Foot markers (4)
	Military marker
	VFW flag holder

FRONT	BACK
STOCKER MacLEAN	Albert A. Stocker His wife Harriet Bartlett Children William A. Stocker Maynard G. MacLean His wife His wife Hope Griffith Laura A. Stocker

Additional Information	Source(s)
Lot price \$25 – lot acquired Nov. 1, 1951 by William Stocker Maynard Maclean, 10-20-87, cremation (grave #1) Hope Stocker, 10-9-92 (grave #3) William Stocker, 11-28-87 (grave #4) Maynard G. 1910 – 1987; Laura S., 1913 – 2002 Hope G. 1907 – 1992; William A. 1908 – 1987 William A. Stocker, CMC US Navy, World War II, Jan. 27, 1908 – Nov. 28, 1987	Sunapee Cemetery Deed Records, Book 1, Cert. 55 Sunapee Cemetery Records, Extension section chart Foot markers Military marker



Eastman Cemetery,
North Road, Sunapee
Old (East) Part
Eastman Extension Section

Approximate Grave Location
Signified by "X"

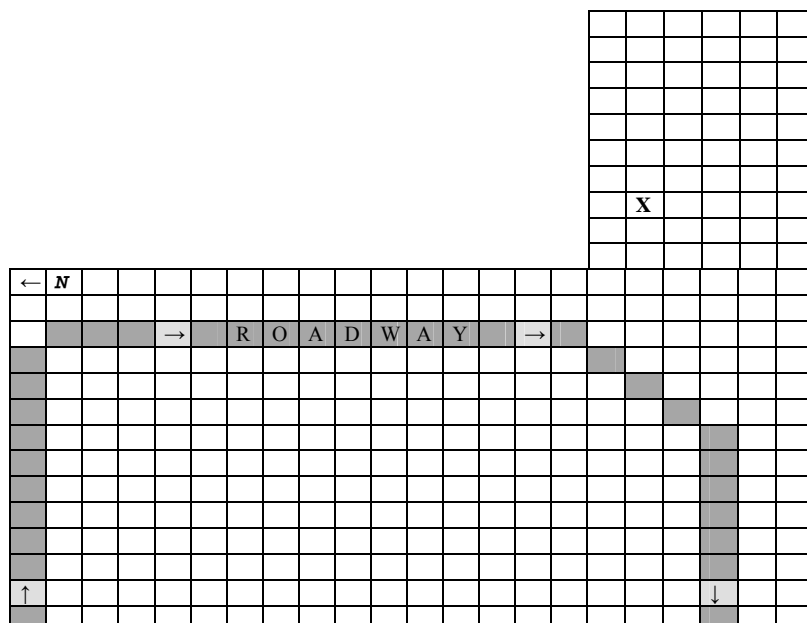
MACLEAN, Maynard G.



Owner of Record:	William Stocker
Lot Number:	54 – Extension Section, 16x10 feet
Grave Marker(s):	Memorial – shared with lot 48
Other Marker(s):	Foot markers (4)
	Military marker
	VFW flag holder

FRONT	BACK
STOCKER MacLEAN	Albert A. Stocker His wife Harriet Bartlett Children William A. Stocker Maynard G. MacLean His wife His wife Hope Griffith Laura A. Stocker

Additional Information	Source(s)
Lot price \$25 – lot acquired Nov. 1, 1951 by William Stocker Maynard MacLean, 10-20-87, cremation (grave #1) Hope Stocker, 10-9-92 (grave #3) William Stocker, 11-28-87 (grave #4) Maynard G. 1910 – 1987; Laura S., 1913 – 2002 Hope G. 1907 – 1992; William A. 1908 – 1987 William A. Stocker, CMC US Navy, World War II, Jan. 27, 1908 – Nov. 28, 1987	Sunapee Cemetery Deed Records, Book 1, Cert. 55 Sunapee Cemetery Records, Extension section chart Foot markers Military marker



Eastman Cemetery,
North Road, Sunapee
Old (East) Part
Eastman Extension Section

Approximate Grave Location
Signified by "X"

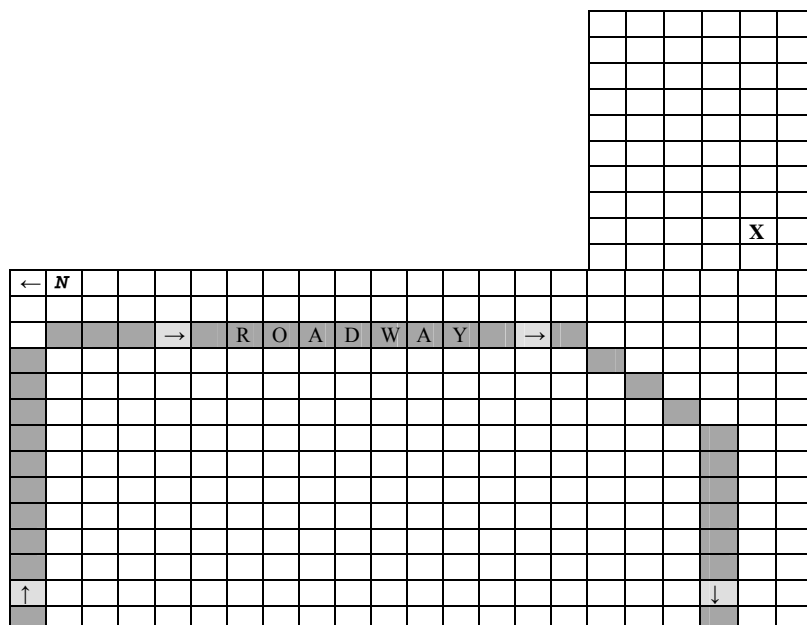
MACWILLIAMS, Cora D.



Owner of Record:	Robert MacWilliams
Lot Number:	51 – Extension Section, 16x10 feet
Grave Marker(s):	Memorial
Other Marker(s):	Military
	VFW & Am. Legion flag holders

FRONT	BACK
MACWILLIAMS COLLINS	Robert B. MacWilliams 1904 – 1996 Dorothy M. Thurber 1913 – 2002 Larry W. Collins 1945 – 1993 Cora D. MacWilliams 1945 -

Additional Information	Source(s)
Lot price \$25 – lot acquired July 12, 1952 by Robert MacWilliams Robert MacWilliams, Jan. 17, 1976 (grave #1) Dorothy M. MacWilliams, Oct. 25, 2002 (grave #2) Larry Collins, 2-4-93, (grave #4) Larry W. Collins, SP4 US Army, Vietnam, Apr. 22, 1945 – Feb. 4, 1993	Sunapee Cemetery Deed Records, Book 1, Cert. 57 Sunapee Cemetery Records, Extension section chart Military Marker



Eastman Cemetery,
North Road, Sunapee
Old (East) Part
Eastman Extension Section

Approximate Grave Location
Signified by "X"

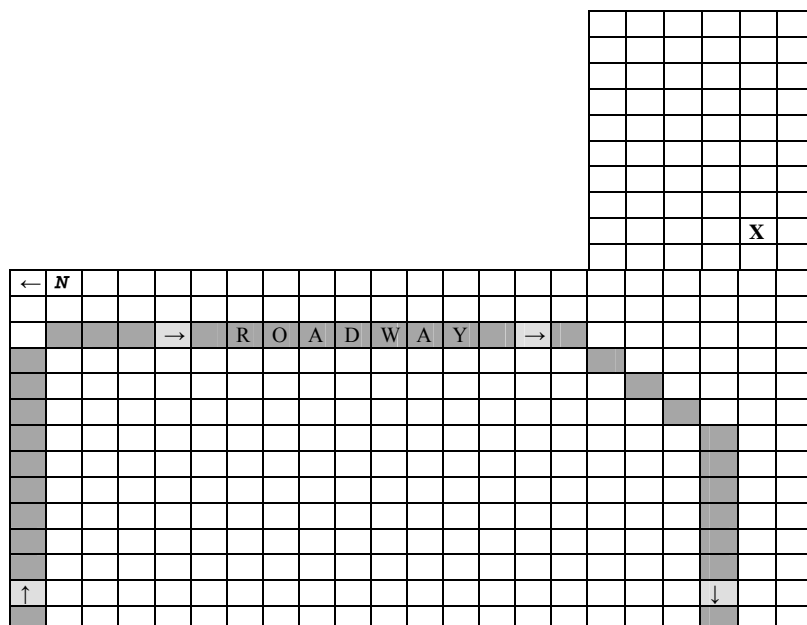
MACWILLIAMS, Dorothy M.



Owner of Record:	Robert MacWilliams
Lot Number:	51 – Extension Section, 16x10 feet
Grave Marker(s):	Memorial
Other Marker(s):	Military
	VFW & Am. Legion flag holders

FRONT	BACK
MACWILLIAMS COLLINS	Robert B. MacWilliams 1904 – 1996 Dorothy M. Thurber 1913 – 2002 Larry W. Collins 1945 – 1993 Cora D. MacWilliams 1945 -

Additional Information	Source(s)
Lot price \$25 – lot acquired July 12, 1952 by Robert MacWilliams Robert MacWilliams, Jan. 17, 1976 (grave #1) Dorothy M. MacWilliams, Oct. 25, 2002 (grave #2) Larry Collins, 2-4-93, (grave #4) Larry W. Collins, SP4 US Army, Vietnam, Apr. 22, 1945 – Feb. 4, 1993	Sunapee Cemetery Deed Records, Book 1, Cert. 57 Sunapee Cemetery Records, Extension section chart Military Marker



Eastman Cemetery,
North Road, Sunapee
Old (East) Part
Eastman Extension Section

Approximate Grave Location
Signified by "X"

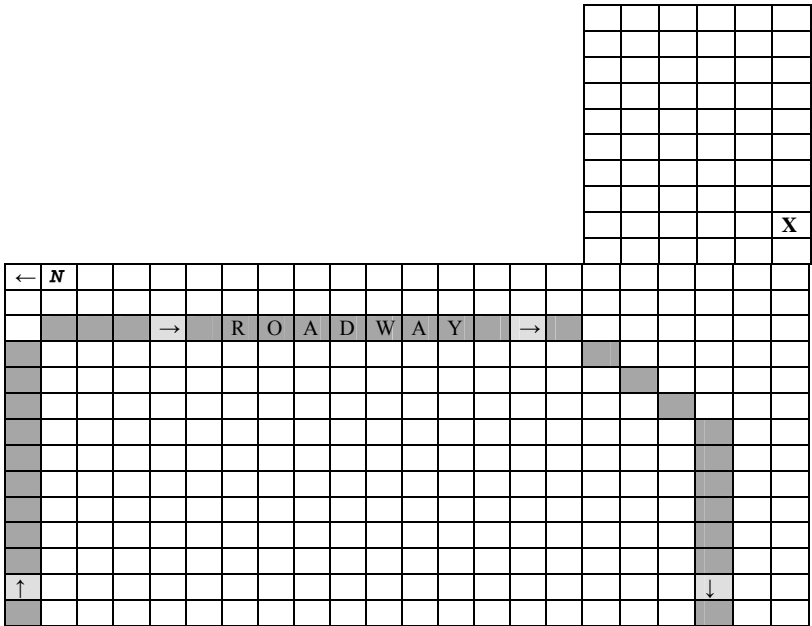
MACWILLIAMS, Leola V.



Owner of Record:	Harriet Holt
Lot Number:	52 – Extension Section, 16x10 feet
Grave Marker(s):	Slant
Other Marker(s):	

FRONT	BACK
<p>Rollo R. MacWilliams 1910 – 1979 His wife Leola V. Thurber 1914 - 1990</p>	

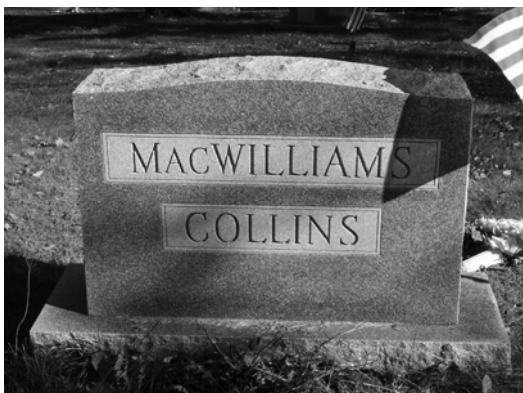
Additional Information	Source(s)
Lot price \$25 – lot acquired Aug. 26, 1950 by Harriet Holt Leola MacWilliams, Nov. 3, 1990 (grave #1) Rollo MacWilliams, 12-26-79 (grave #2) Harriet Holt, Aug. 22, 1956, age 60, pine box (grave #3) Ernest Holt, May 15, 1950, age 65, pine box (grave #4)	Sunapee Cemetery Deed Records, Book 1, Cert. 49 Sunapee Cemetery Records, Extension section chart



Eastman Cemetery,
North Road, Sunapee
Old (East) Part
Eastman Extension Section

Approximate Grave Location
Signified by “X”

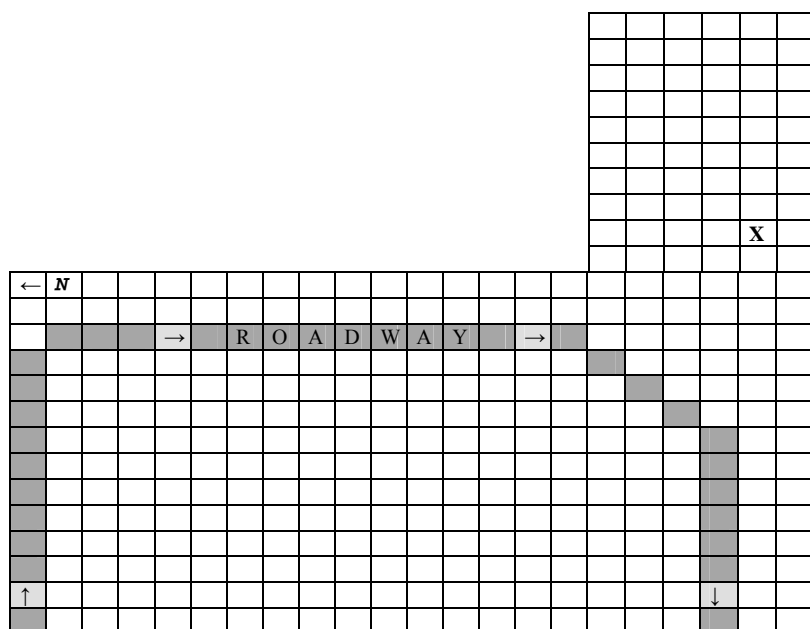
MACWILLIAMS, Robert



Owner of Record:	Robert MacWilliams
Lot Number:	51 – Extension Section, 16x10 feet
Grave Marker(s):	Memorial
Other Marker(s):	Military
	VFW & Am. Legion flag holders

FRONT	BACK
MACWILLIAMS COLLINS	Robert B. MacWilliams 1904 – 1996 Dorothy M. Thurber 1913 – 2002 Larry W. Collins 1945 – 1993 Cora D. MacWilliams 1945 -

Additional Information	Source(s)
Lot price \$25 – lot acquired July 12, 1952 by Robert MacWilliams Robert MacWilliams, Jan. 17, 1976 (grave #1) Dorothy M. MacWilliams, Oct. 25, 2002 (grave #2) Larry Collins, 2-4-93, (grave #4) Larry W. Collins, SP4 US Army, Vietnam, Apr. 22, 1945 – Feb. 4, 1993	Sunapee Cemetery Deed Records, Book 1, Cert. 57 Sunapee Cemetery Records, Extension section chart Military Marker



Eastman Cemetery,
North Road, Sunapee
Old (East) Part
Eastman Extension Section

Approximate Grave Location
Signified by “X”

MACWILLIAMS, Rollo R.



Owner of Record: Harriet Holt
 Lot Number: 52 – Extension Section, 16x10 feet
 Grave Marker(s): Slant
 Other Marker(s): _____

FRONT

BACK

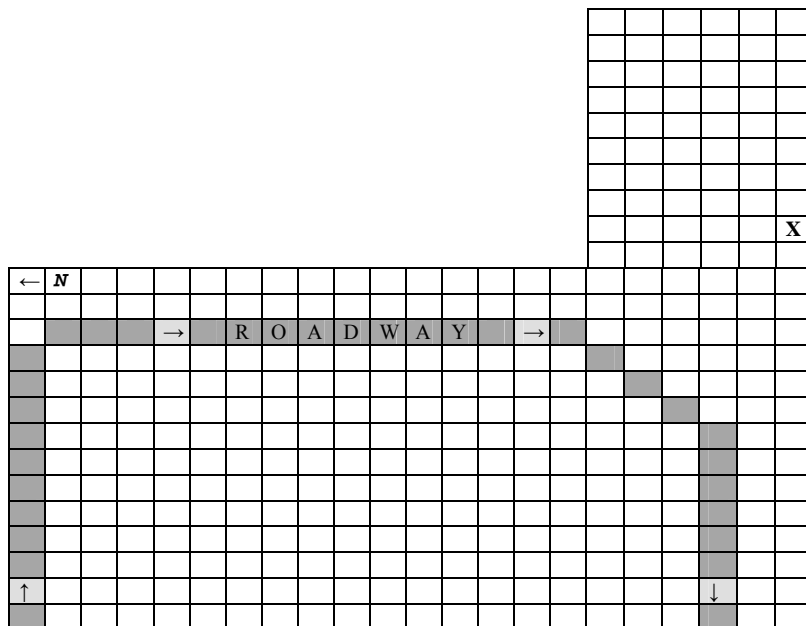
Rollo R. MacWilliams 1910 – 1979 His wife Leola V. Thurber 1914 - 1990	
--	--

Additional Information

Source(s)

Lot price \$25 – lot acquired Aug. 26, 1950 by Harriet Holt
 Leola MacWilliams, Nov. 3, 1990 (grave #1)
 Rollo MacWilliams, 12-26-79 (grave #2)
 Harriet Holt, Aug. 22, 1956, age 60, pine box (grave #3)
 Ernest Holt, May 15, 1950, age 65, pine box (grave #4)

Sunapee Cemetery Deed Records, Book 1, Cert. 49
 Sunapee Cemetery Records, Extension section chart



Eastman Cemetery,
 North Road, Sunapee
 Old (East) Part
 Eastman Extension Section

Approximate Grave Location
 Signified by "X"

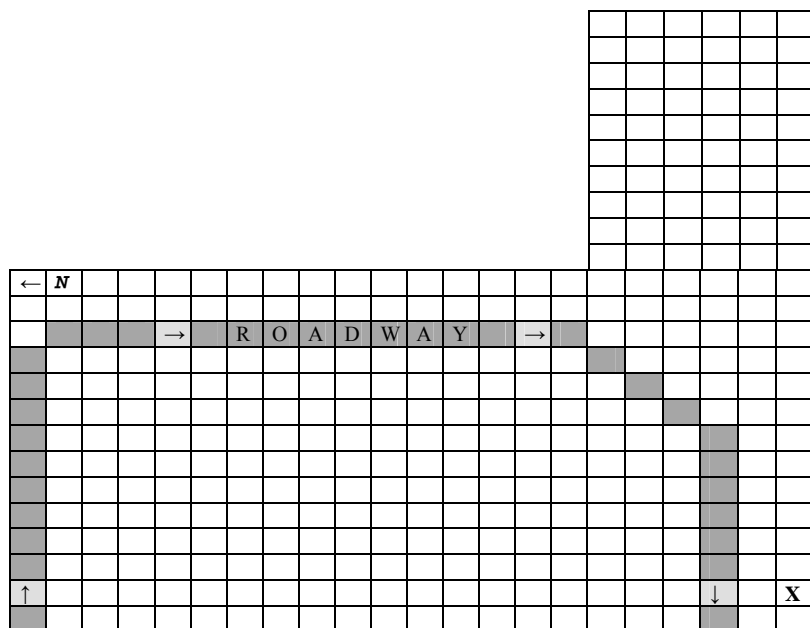
MANNING, Christine



Owner of Record:	Walter S. Manning
Lot Number:	4 – Extension Section, 16x10 feet
Grave Marker(s):	Memorial
Other Marker(s):	Locational (1) flat: military
	Locational (2) flat
	Corner (4): 6x6 inch M
	Veterans of Foreign Wars flag holder

FRONT	BACK
MANNING	Walter S. Manning 1890 – 1970 His Wife Christine Sanborn 1910 – 1966

Additional Information	Source(s)
Walter Manning, June 5, 1970, age 79, cement vault (grave #1)	Sunapee Cemetery Records, Extension section chart
Christine Manning, Jan. 12, 1966, age 55, cement liner (grave #2)	
Helen Young, Feb. 15, 1959, age 74, pine box (grave #3)	
Charles Young, Mar. 23, 1957, age 57, pine box (grave #4)	
Lot price \$25 – lot acquired 15 June 1953 by Walter & Christine Manning	Sunapee Cemetery Deed Records, book 1, Cert #62
Donald Irving Manning, PFC US Army, Korea, Mar. 27 1927- Mar. 9 1999	Military marker, NW corner of lot
Charles L. Young, 1899 - 1957	Flat marker, west-side of lot, grave #4 position
His Wife, Helen A. Leavitt, 1884 - 1959	Flat marker, west-side of lot, grave #3 position



Eastman Cemetery,
North Road, Sunapee
Old (East) Part
Eastman Extension Section

Approximate Grave Location
Signified by "X"

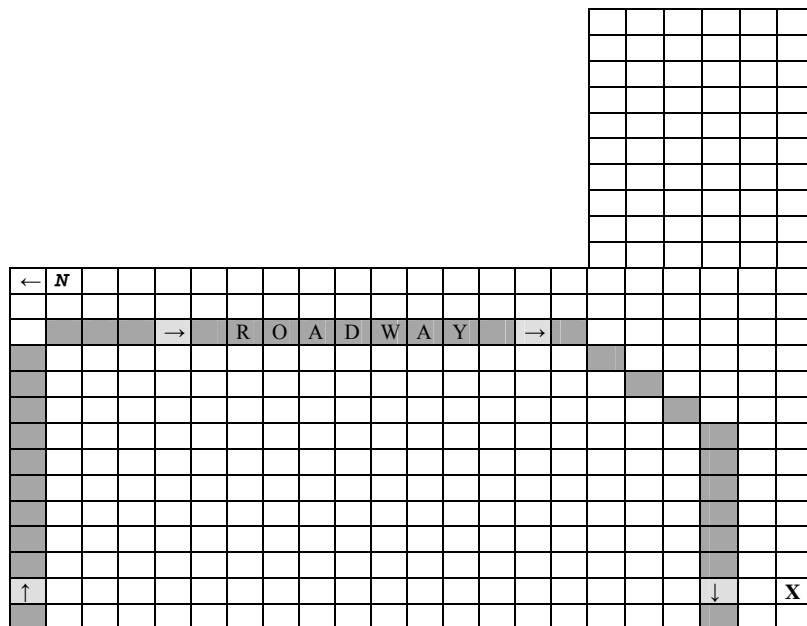
MANNING, Donald Irving



Owner of Record:	Walter S. Manning
Lot Number:	4 – Extension Section, 16x10 feet
Grave Marker(s):	Memorial
Other Marker(s):	Locational (1) flat: military
	Locational (2) flat
	Corner (4): 6x6 inch M
	Veterans of Foreign Wars flag holder

FRONT	BACK
MANNING	Walter S. Manning 1890 – 1970 His Wife Christine Sanborn 1910 – 1966

Additional Information	Source(s)
Walter Manning, June 5, 1970, age 79, cement vault (grave #1) Christine Manning, Jan. 12, 1966, age 55, cement liner (grave #2) Helen Young, Feb. 15, 1959, age 74, pine box (grave #3) Charles Young, Mar. 23, 1957, age 57, pine box (grave #4) Lot price \$25 – lot acquired 15 June 1953 by Walter & Christine Manning Donald Irving Manning, PFC US Army, Korea, Mar. 27 1927- Mar. 9 1999 Charles L. Young, 1899 - 1957 His Wife, Helen A. Leavitt, 1884 - 1959	Sunapee Cemetery Records, Extension section chart Sunapee Cemetery Deed Records, book 1, Cert #62 Military marker, NW corner of lot Flat marker, west-side of lot, grave #4 position Flat marker, west-side of lot, grave #3 position



Eastman Cemetery,
North Road, Sunapee
Old (East) Part
Eastman Extension Section

Approximate Grave Location
Signified by "X"

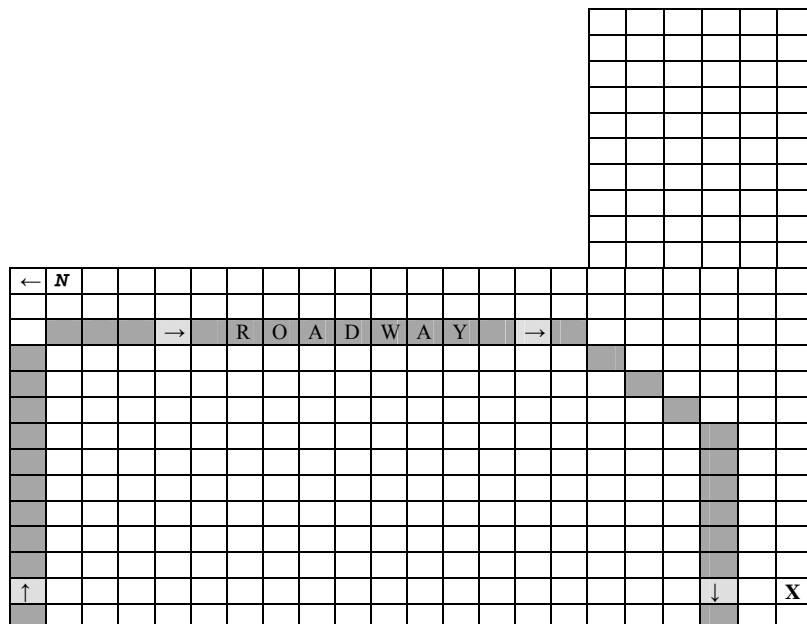
MANNING, Walter S.



Owner of Record:	Walter S. Manning
Lot Number:	4 – Extension Section, 16x10 feet
Grave Marker(s):	Memorial
Other Marker(s):	Locational (1) flat: military
	Locational (2) flat
	Corner (4): 6x6 inch M
	Veterans of Foreign Wars flag holder

FRONT	BACK
MANNING	Walter S. Manning 1890 – 1970 His Wife Christine Sanborn 1910 – 1966

Additional Information	Source(s)
Walter Manning, June 5, 1970, age 79, cement vault (grave #1) Christine Manning, Jan. 12, 1966, age 55, cement liner (grave #2) Helen Young, Feb. 15, 1959, age 74, pine box (grave #3) Charles Young, Mar. 23, 1957, age 57, pine box (grave #4) Lot price \$25 – lot acquired 15 June 1953 by Walter & Christine Manning Donald Irving Manning, PFC US Army, Korea, Mar. 27 1927- Mar. 9 1999 Charles L. Young, 1899 - 1957 His Wife, Helen A. Leavitt, 1884 - 1959	Sunapee Cemetery Records, Extension section chart Sunapee Cemetery Deed Records, book 1, Cert #62 Military marker, NW corner of lot Flat marker, west-side of lot, grave #4 position Flat marker, west-side of lot, grave #3 position



Eastman Cemetery,
North Road, Sunapee
Old (East) Part
Eastman Extension Section

Approximate Grave Location
Signified by “X”

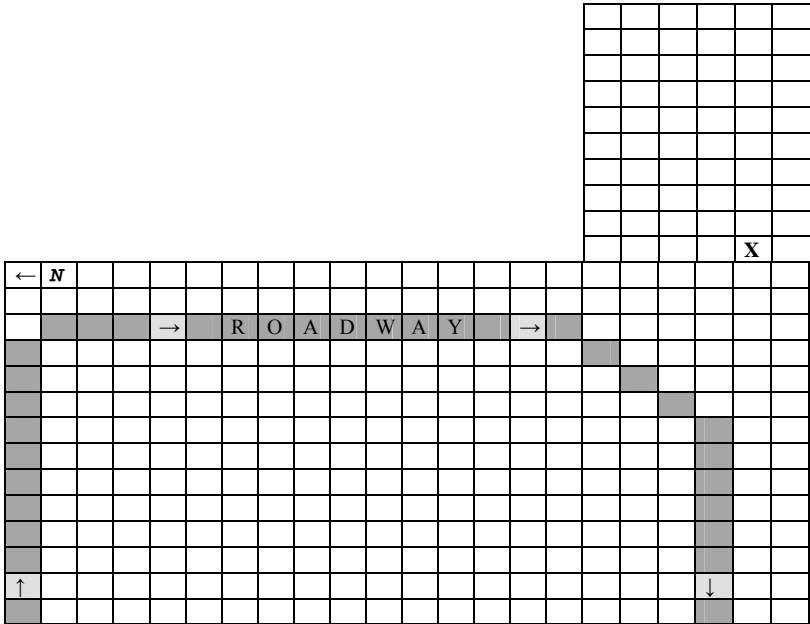
MANSFIELD, Franklin J.



Owner of Record:	Olive B. Mansfield
Lot Number:	45 – Extension Section, 16x10 feet
Grave Marker(s):	Pillow
Other Marker(s):	

FRONT	BACK
MANSFIELD Franklin J. Olive B. 1883 – 1937 1888 -	

Additional Information	Source(s)



Eastman Cemetery,
North Road, Sunapee
Old (East) Part
Eastman Extension Section

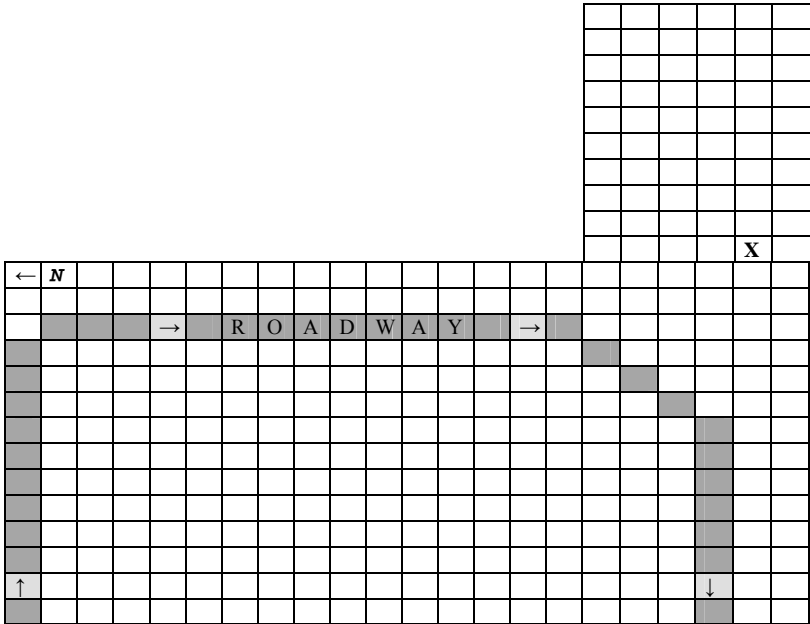
Approximate Grave Location
Signified by “X”

MANSFIELD, Olive B.



Owner of Record:	Olive B. Mansfield
Lot Number:	45 – Extension Section, 16x10 feet
Grave Marker(s):	Pillow
Other Marker(s):	

FRONT	BACK
MANSFIELD Franklin J. Olive B. 1883 – 1937 1888 -	
Additional Information	Source(s)



Eastman Cemetery,
North Road, Sunapee
Old (East) Part
Eastman Extension Section

Approximate Grave Location
Signified by “X”

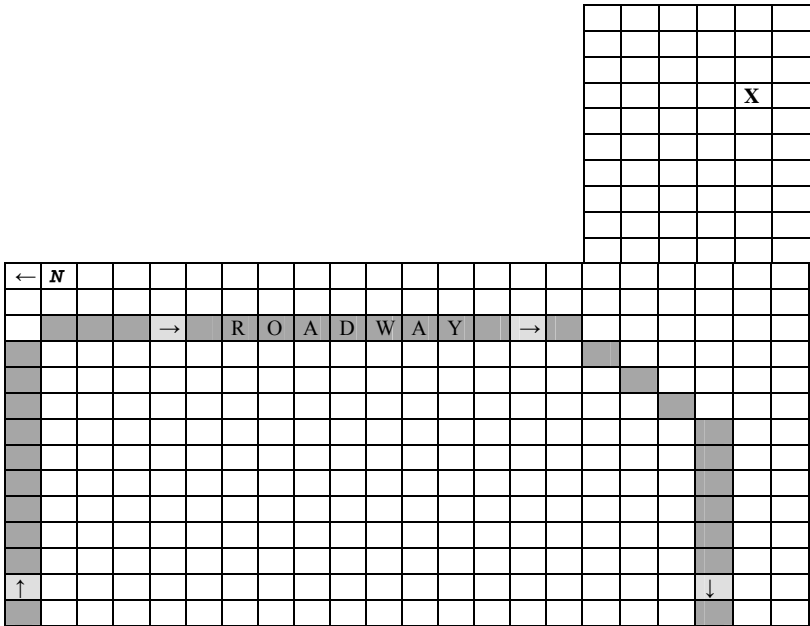
MARTIN, Earl A.



Owner of Record:	Earl & Ruth Martin
Lot Number:	81 – Extension Section, 16x10 feet
Grave Marker(s):	Dual Memorial
Other Marker(s):	Am. Legion Flag holder

FRONT	BACK
Earl A. Martin Aug. 23, 1898 June 4, 1993	Ruth A. Hoyt His wife Apr. 5, 1898 Aug. 18, 1985


Additional Information	Source(s)
Lot acquired Jan 13, 1962 by Earl & Ruth Martin Earl Martin, 6-4-93, cremation (grave #2) Ruth Hoyt Martin, cremation (grave #3) Jonathan Dunbar, 1982, cremation (grave #4)	Sunapee Cemetery Deed Records, Book 1, Cert # 87 Sunapee Cemetery Records, Extension section chart



Eastman Cemetery,
North Road, Sunapee
Old (East) Part
Eastman Extension Section

Approximate Grave Location
Signified by “X”

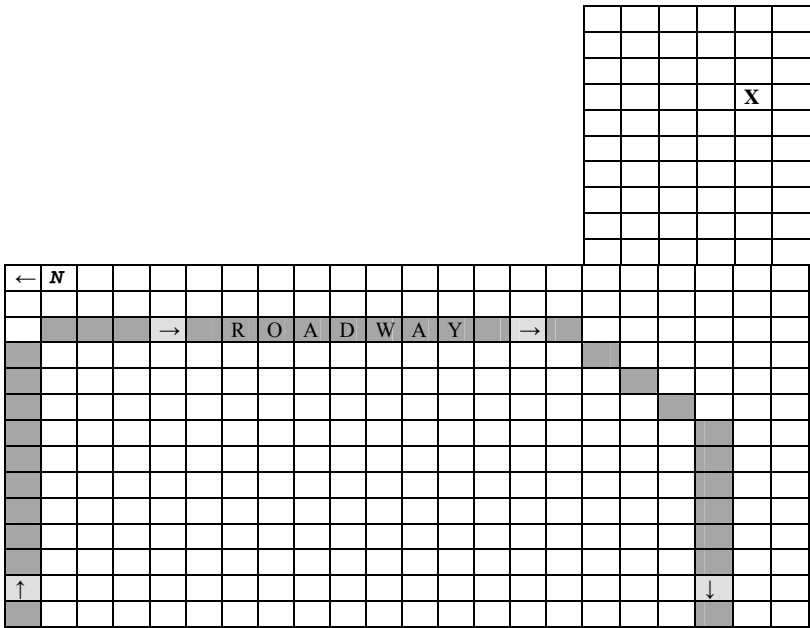
MARTIN, Margaret



Owner of Record:	Earl & Ruth Martin
Lot Number:	81 – Extension Section, 16x10 feet
Grave Marker(s):	Slant
Other Marker(s):	

FRONT	BACK
DUNBAR	1934 Bernard L. 1934 Margaret Martin, wife 1960 Jonathan M, son 1982

Additional Information	Source(s)
Lot acquired Jan 13, 1962 by Earl & Ruth Martin Earl Martin, 6-4-93, cremation (grave #2) Ruth Hoyt Martin, cremation (grave #3) Jonathan Dunbar, 1982, cremation (grave #4)	Sunapee Cemetery Deed Records, Book 1, Cert # 87 Sunapee Cemetery Records, Extension section chart



Eastman Cemetery,
North Road, Sunapee
Old (East) Part
Eastman Extension Section

Approximate Grave Location
Signified by “X”

MARTIN, Mary E.



Owner of Record: Warren & Mary Pettingell
 Lot Number: 80 – Extension Section, 16x10 feet
 Grave Marker(s): Memorial
 Other Marker(s): _____

FRONT

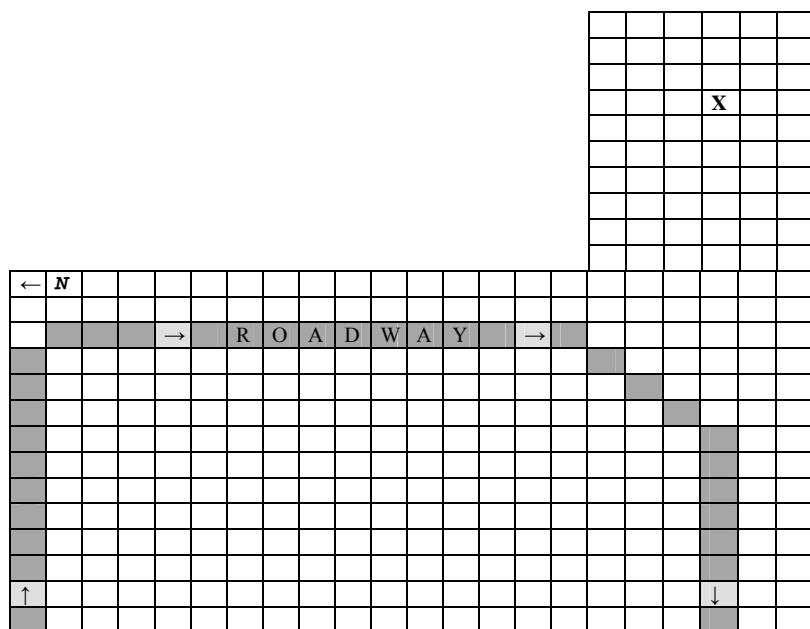
BACK

PETTINGELL	Warren Haskell Pettingell Oct. 15, 1923 His wife Mary Elizabeth Martin Mar. 26, 1926 – Oct. 16, 1961
------------	--

Additional Information

Source(s)

Lot acquired May 21, 1962 by Warren & Mary Pettingell Mary Pettingell, Oct. 19, 1961, age 35, cement vault (grave #3) [Mary's remains were removed to a different location]	Sunapee Cemetery Deed Records, Book 1, Cert # 89 Sunapee Cemetery Records, Extension section chart [Jeff Trow, Cemetery Commissioner]
---	---



Eastman Cemetery,
 North Road, Sunapee
 Old (East) Part
 Eastman Extension Section

Approximate Grave Location
 Signified by "X"

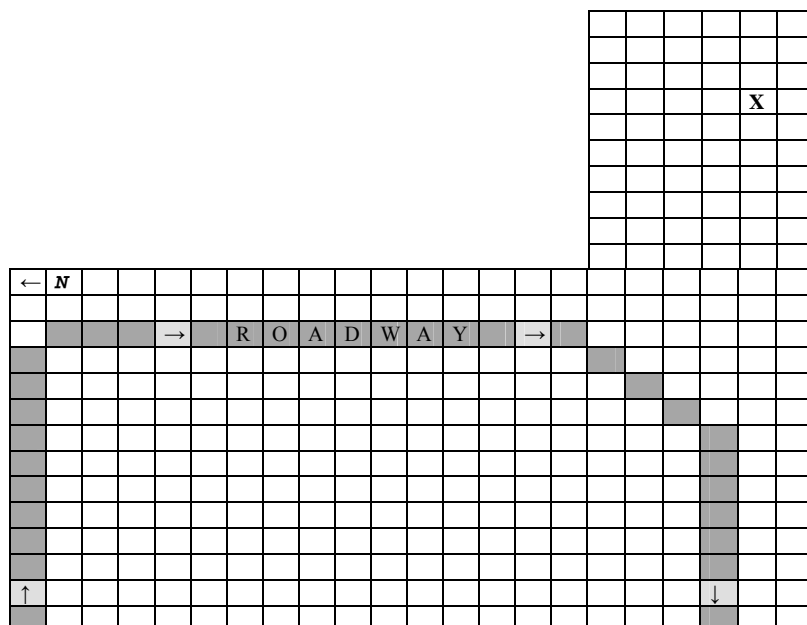
MARTIN, Ruth A.



Owner of Record: Earl & Ruth Martin
 Lot Number: 81 – Extension Section, 16x10 feet
 Grave Marker(s): Dual Memorial
 Other Marker(s): Am. Legion Flag holder

FRONT	BACK
Earl A. Martin Ruth A. Hoyt His wife Aug. 23, 1898 Apr. 5, 1898 June 4, 1993 Aug. 18, 1985	

Additional Information	Source(s)
Lot acquired Jan 13, 1962 by Earl & Ruth Martin Earl Martin, 6-4-93, cremation (grave #2) Ruth Hoyt Martin, cremation (grave #3) Jonathan Dunbar, 1982, cremation (grave #4)	Sunapee Cemetery Deed Records, Book 1, Cert # 87 Sunapee Cemetery Records, Extension section chart



Eastman Cemetery,
 North Road, Sunapee
 Old (East) Part
 Eastman Extension Section

Approximate Grave Location
 Signified by "X"

MAYES, Laura E.



Owner of Record:	Unknown
Lot Number:	29 - Extension Section, 16x10 feet
Grave Marker(s):	Memorial
Other Marker(s):	Corner (4)

FRONT

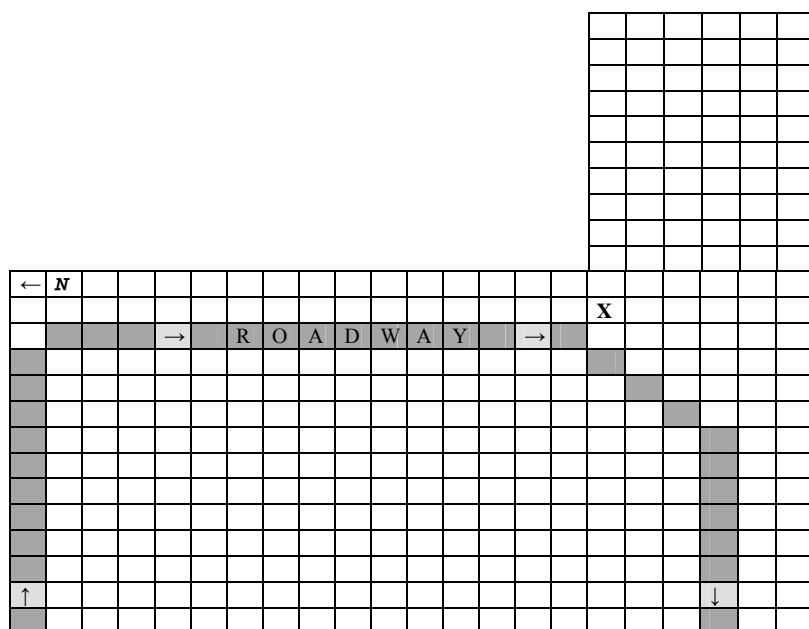
BACK

<p>Elwin H. Bartlett 1851 - 1933 Laura E. Mayes His wife 1851 - 1905</p>	
--	--

Additional Information

Source(s)

--



Eastman Cemetery,
North Road, Sunapee
Old (East) Part
Eastman Extension Section

Approximate Grave Location
Signified by "X"

McDONALD, Harley



Owner of Record:	Agnes Allaire
Lot Number:	62 – Extension Section, 16x10 feet
Grave Marker(s):	Flat, military
Other Marker(s):	Am. Legion flag holder

FRONT

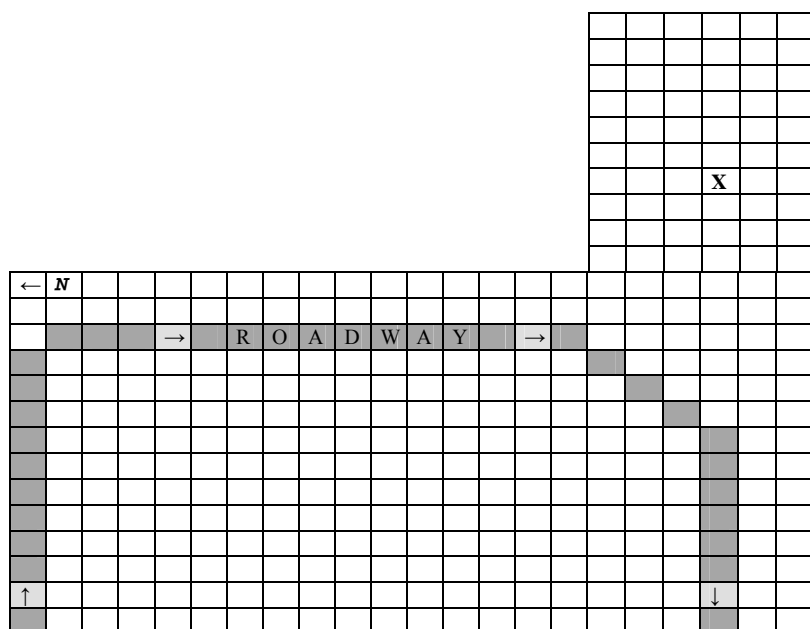
BACK

<p>Harley R. McDonald New Hampshire CPL Co K 310 INF 78 DIV World War I May 27, 1894 – Jan. 31, 1958</p>	
--	--

Additional Information

Source(s)

<p>Lot price \$25 – lot acquired Aug. 30, 1954 by Agnes Allarie Harley McDonald, Feb. 3, 1958, age 63, pine box (grave #1) Sylvester Messer, Apr. 5, 1958, age 87, pine box (grave #2) Wallace Messer, Sept. 23, 1958, age 83, pine box (grave #3) William Allaire, May 8, 1954, age 65, cement vault (grave #4)</p>	<p>Sunapee Cemetery Deed Records, Book 1, Cert. 65 Sunapee Cemetery Records, Extension section chart</p>
--	--



Eastman Cemetery,
North Road, Sunapee
Old (East) Part
Eastman Extension Section

Approximate Grave Location
Signified by "X"

MCFARLAND, Ernest H.



Owner of Record:	Unknown – (grave #1)
Lot Number:	89 – Extension Section, 16x10 feet
Grave Marker(s):	Flat, military
Other Marker(s):	Military, flat (1)
	WWI flag holder
	AM. Vets flag holder
	Slant (1)

FRONT

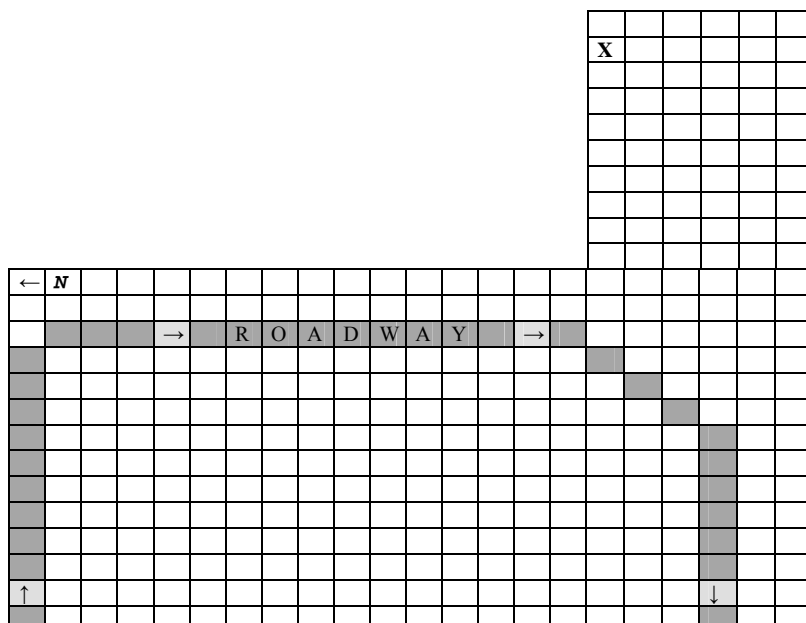
Ernest H. McFarland
Massachusetts
PVT TRP C 3 Cavalry
Oct. 20 1901 – June 28 1972

BACK

Additional Information

Source(s)

Lot price \$25 – acquired Aug. 14, 1962 by Mildred Cooper (2 graves only)	Sunapee Cemetery Deed Records, Book 2 Cert# 103
Lot price \$12.50 – acquired Mar. 25, 1971 by E.H. McFarland (1 grave)	Sunapee Cemetery Deed Records, Book 2 Cert# 152
Roy Bombard (grave #1)	Sunapee Cemetery Records, Extension section chart
E.H. McFarland, Jul. 3, 1971, age 91, cement vault (grave #2)	
Mildred M. Cooper, Nov. 6, 1974, age 76 (grave #3)	
Ralph Cooper, Nov. 26, 1968, age 75, cement vault (grave #4)	
Ernest H. McFarland, Massachusetts, PVT Trp C 3 Cavalry, Oct. 20, 1901 – June 28, 1972	Military marker
Ralph H. Cooper, New Hampshire, MECH 1Co SVC BN 1 Repl Depot, World War I, Nov. 3, 1893 – Nov. 21, 1968	



Eastman Cemetery,
North Road, Sunapee
Old (East) Part
Eastman Extension Section

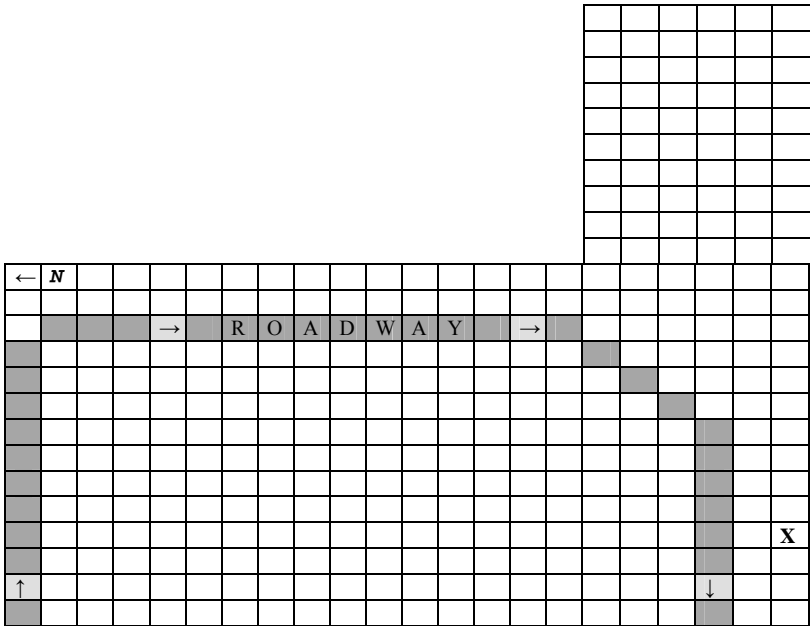
Approximate Grave Location
Signified by "X"

MCGARITY, Eileen M.



Owner of Record:	George R. Merrifield
Lot Number:	8 – Extension Section, 16x10 feet
Grave Marker(s):	Memorial – shared with lot 6
Other Marker(s):	Corner (4): 6x6 inch “M” placed At outer corners of lots 6&8 Corner (4): 4x4 inch plain – along center of N (2) and S (2) lot lines VFW Flag holder


FRONT	BACK
<div>Larry G. Merrifield Feb. 5, 1940 – Apr. 5, 2000</div> <div>His Wife Eileen M. McGarity Jan 3, 1942 –</div>	<div>[see Merrifield, Guy R.]</div>
Additional Information	Source(s)
<div>MERRIFIELD</div> <div>Lot price \$15 – lot acquired 4 Sept. 1944 by George R. Merrifield</div>	<div>Written above names on marker</div> <div>Sunapee Cemetery Deed Records, book 1, Cert #33</div>



Eastman Cemetery,
North Road, Sunapee
Old (East) Part
Eastman Extension Section

Approximate Grave Location
Signified by “X”

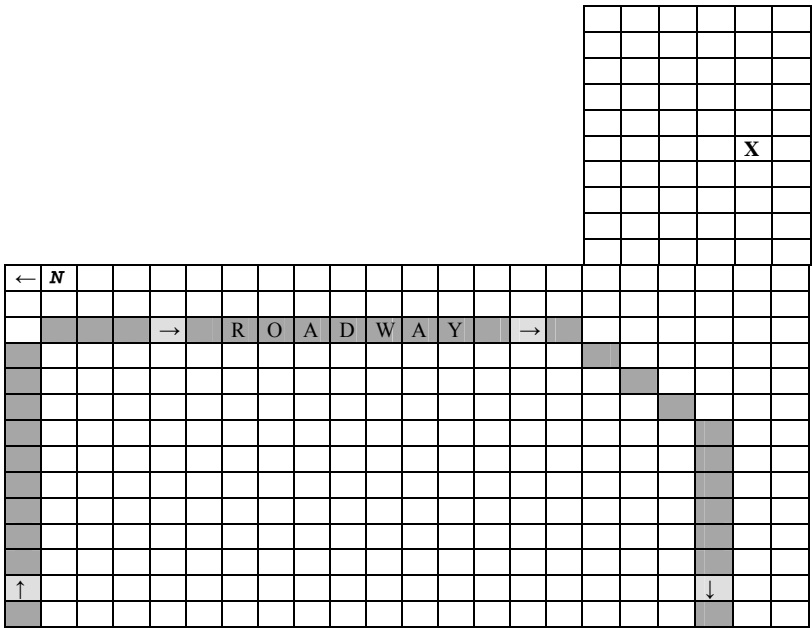
McLEAN, Laura S.



Owner of Record:	Leo L. Osborne
Lot Number:	69 – Extension Section, 16x10 feet
Grave Marker(s):	Memorial
Other Marker(s):	Foot marker (1) Raymond
	Corner (4) “O” at corners of
	Combined lots 63 and 69

FRONT	BACK
[See Osborne, Leo L.]	Raymond L. 1911 – 1990 His wife Rachael J. 1916 –

Additional Information	Source(s)
Lot price \$25 – lot acquired July 14, 1952 by Leo L. Osborne Laura S. McLean, Feb. 9, 2002, cremated (grave #3) Raymond Osborne, Aug. 12, 1990, cremated (grave #4)	Sunapee Cemetery Deed Records, Book 1, Cert. 72 Sunapee Cemetery Records, Extension section chart



Eastman Cemetery,
North Road, Sunapee
Old (East) Part
Eastman Extension Section

Approximate Grave Location
Signified by “X”

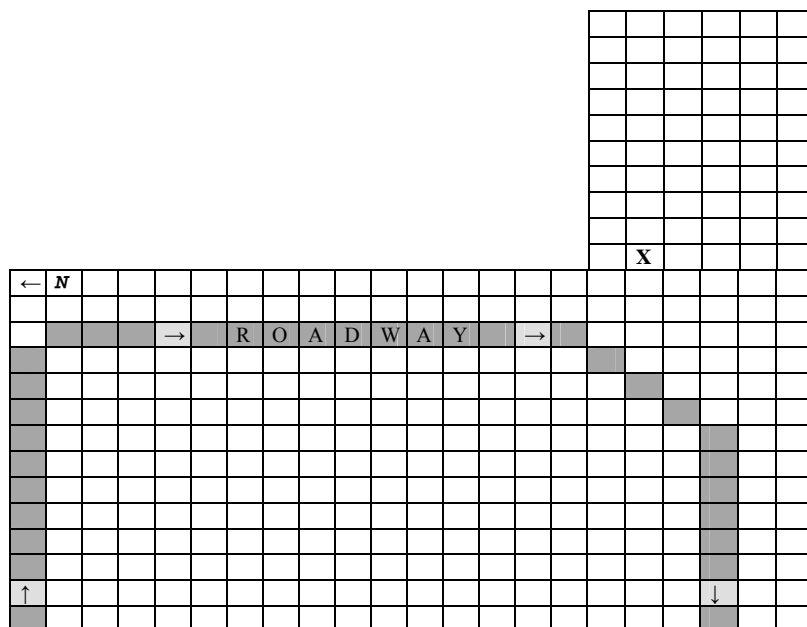
MERRIFIELD, Abbie J.



Owner of Record: Kenneth Cross
 Lot Number: 42 – Extension Section, 16x10 feet
 Grave Marker(s): Memorial
 Other Marker(s): Corner markers (4): “C”

FRONT	BACK
CROSS	Kenneth C. Cross 1907 – 1989 His wife Abbie J. Merrifield 1905 – 1996 Son John G. Cross 1939 – His wife Nancy E. Walker 1944 -

Additional Information	Source(s)
Lot price \$15 – lot acquired August 21, 1943 by Kenneth C. Cross Kenneth Cross, Feb. 4, 1989 (grave #3) Abbie Cross, 11-8-96 (grave #4)	Sunapee Cemetery Deed Records, Book 1, Cert. 30 Sunapee Cemetery Records, Extension section chart



Eastman Cemetery,
 North Road, Sunapee
 Old (East) Part
 Eastman Extension Section

Approximate Grave Location
 Signified by “X”

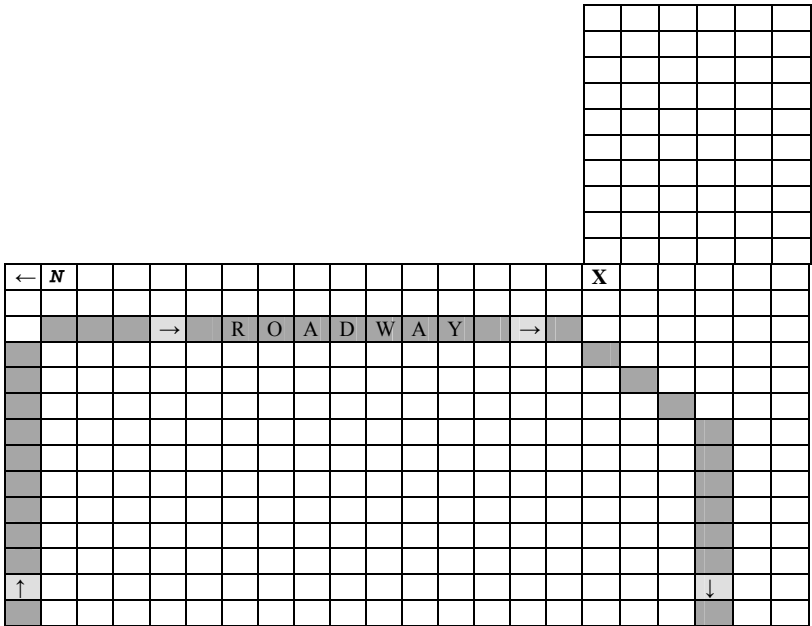
MERRIFIELD, Albert



Owner of Record:	Ted Merrifield
Lot Number:	35 – Extension Section, 20x10 feet
Grave Marker(s):	Memorial
Other Marker(s):	Military, flat (1)
	Am. Legion flag holder

FRONT	BACK
MURGATROY MERRIFIELD	1889 Howard J. Murgatroy 1942 His wife 1890 Viola B. Townsend 1981 Daughter 1927 Ruth E. 1944 1907 Alfred H. Merrifield 1979 His wife 1910 Mabel V. Murgatroy 1985

Additional Information	Source(s)
Albert Merrifield (grave #0 - extension on north side of lot) Mabel Merrifield, Dec. 23, 1985 (grave#1) Ruth Merrifield, Mar. 5, 1944, age 18, pine box (grave #2) Alfred Merrifield, 11-25-79 (grave #3) Helen Murgatroy, Mar. 30, 1942, age 36, pine box (grave #4) Lot price \$10. – lot acquired May 6, 1942 by Ted Merrifield Alfred H. Merrifield, PFC US Army, World War II, 1907 – 1979	Sunapee Cemetery Records, Extension section chart Sunapee Cemetery Deed Records, Book 1, cert. # 27 Military Flat marker



Eastman Cemetery,
North Road, Sunapee
Old (East) Part
Eastman Extension Section

Approximate Grave Location
Signified by “X”

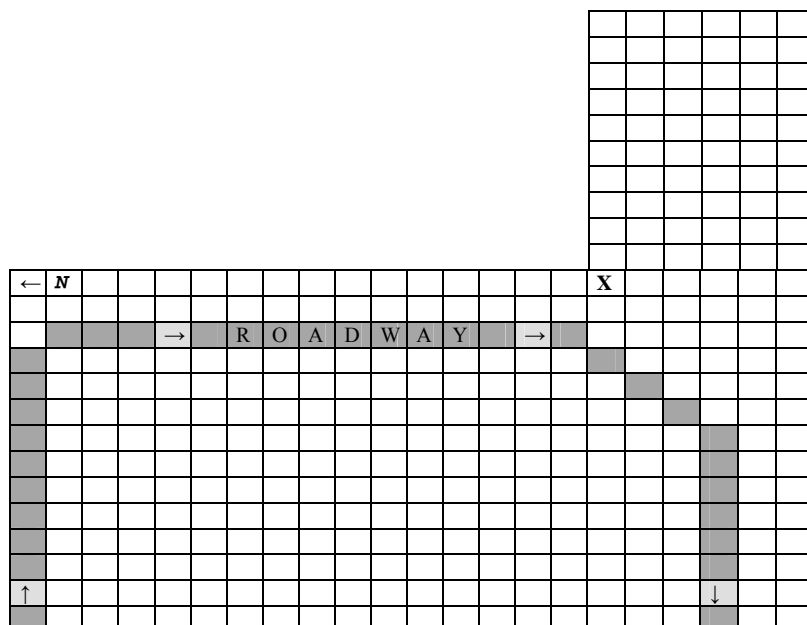
MERRIFIELD, Alfred H.



Owner of Record:	Ted Merrifield
Lot Number:	35 – Extension Section, 20x10 feet
Grave Marker(s):	Memorial
Other Marker(s):	Military, flat (1)
	Am. Legion flag holder

FRONT	BACK
MURGATROY MERRIFIELD	1891 Howard J. Murgatroy 1942 His wife 1892 Viola B. Townsend 1981 Daughter 1928 Ruth E. 1944 1908 Alfred H. Merrifield 1979 His wife 1910 Mabel V. Murgatroy 1985

Additional Information	Source(s)
Albert Merrifield (grave #0 - extension on north side of lot) Mabel Merrifield, Dec. 23, 1985 (grave#1) Ruth Merrifield, Mar. 5, 1944, age 18, pine box (grave #2) Alfred Merrifield, 11-25-79 (grave #3) Helen Murgatroy, Mar. 30, 1942, age 36, pine box (grave #4) Lot price \$10. – lot acquired May 6, 1942 by Ted Merrifield Alfred H. Merrifield, PFC US Army, World War II, 1907 – 1979	Sunapee Cemetery Records, Extension section chart Sunapee Cemetery Deed Records, Book 1, cert. # 27 Military Flat marker



Eastman Cemetery,
North Road, Sunapee
Old (East) Part
Eastman Extension Section

Approximate Grave Location
Signified by "X"

MERRIFIELD, Beatrice J.



Owner of Record:	George & Beatrice Goff
Lot Number:	9 – Extension Section, 16x10 feet
Grave Marker(s):	Slant
Other Marker(s):	Locational (1) flat: military
	American Legion Flag holder
	Corner (4): 4x4 inch plain

FRONT

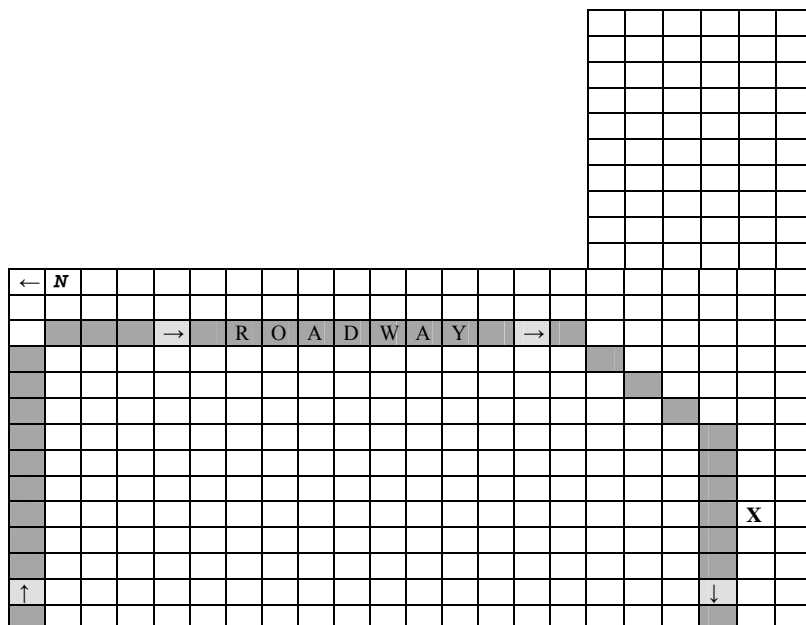
BACK

<p>GOFF George W. Oct. 9, 1920 – Apr. 20, 1998 Beatrice J. Merrifield July 30, 1923 – June 1, 1999 James H. son Sept. 2, 1953 – Nov. 13, 2001</p>	
---	--

Additional Information

Source(s)

<p>George Goff, April 20, 1998, cremated (grave #1) Lot price \$25 – lot acquired 1 Feb. 1950 by George & Beatrice Goff George W. Goff, U.S. Army, World War II, Oct. 9, 1920, Apr. 20, 1998</p>	<p>Sunapee Cemetery Records, Extension Section chart Sunapee Cemetery Deed Records, book 1, Cert #48 Military marker, west edge, north grave position</p>
--	---



Eastman Cemetery,
North Road, Sunapee
Old (East) Part
Eastman Extension Section

Approximate Grave Location
Signified by "X"

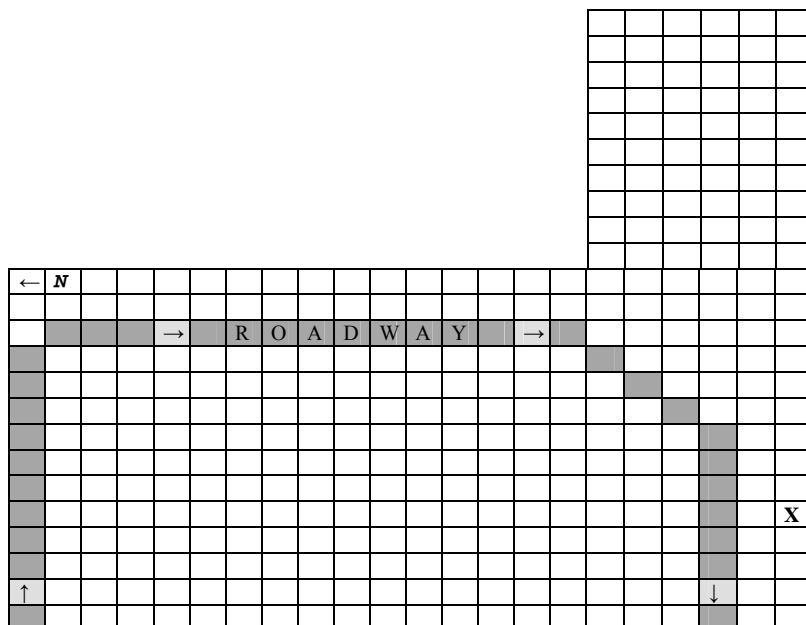
MERRIFIELD, Charles H.



Owner of Record:	Charles H. Merrifield
Lot Number:	10 – Extension Section, 16x10 feet
Grave Marker(s):	Memorial – shared with lot 12
Other Marker(s):	Locational (1) flat: military
	Locational (1) flat
	Corner (6) 6x6 inch “M” - lots 10 & 12 with shared inside corners
	Spanish war veteran flag holder
	Auxiliary USWV flag holder

FRONT	BACK
<p>Charles H. Oct. 3, 1878 Jan. 25, 1954 Co. D 1st N.H. Vol. Inf.</p>	<p>M. Della Richard Sept. 25, 1881 Nov. 5, 1948</p> <p>[see Merrifield, George R.]</p>

Additional Information	Source(s)
<p>MERRIFIELD Charles Merrifield, Jan. 29, 1954, age 75, clark vault (grave #1) Della M. Merrifield, Nov. 8, 1948, age 67, clark vault (grave #2) John K. Lawton, June 15, 1945, stillborn, cypress box, (grave #3) Lot price \$25 – lot acquired 15 Nov. 1941 by Charles H. Merrifield Charles H. Merrifield, Co. D 1st NH Inf, SP AM War, Oct. 3, 1878 - Jan. 25, 1954 MOTHER C&D Merrifield trust account established 1968</p>	<p>Written at base of marker Sunapee Cemetery Records, Extension Section chart</p> <p>Sunapee Cemetery Deed Records, book 1, Cert #25 Military marker, west-side of lot, grave #1 position</p> <p>Flat marker, west-side of lot, north-center grave Sunapee trustees of the trust fund</p>



Eastman Cemetery,
North Road, Sunapee
Old (East) Part
Eastman Extension Section

Approximate Grave Location
Signified by “X”

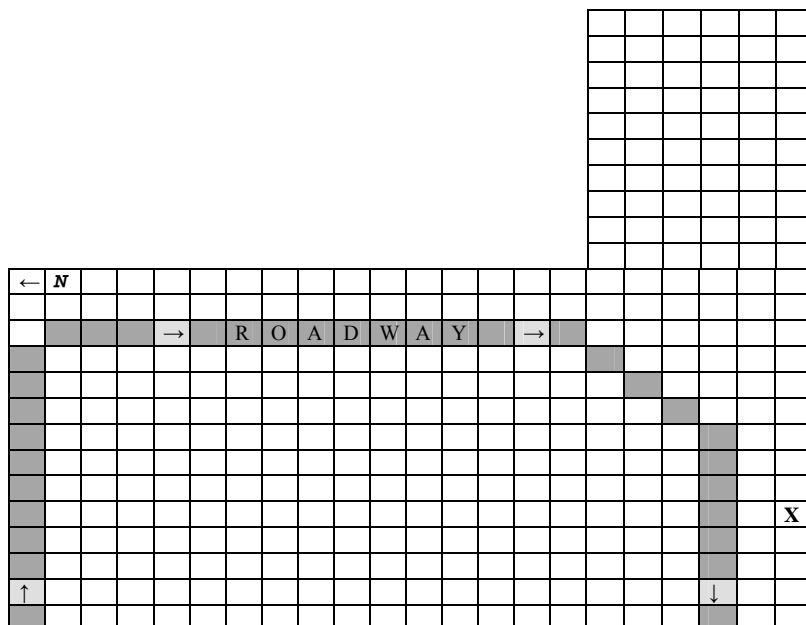
MERRIFIELD, Della M.



Owner of Record:	Charles H. Merrifield
Lot Number:	10 – Extension Section, 16x10 feet
Grave Marker(s):	Memorial – shared with lot 12
Other Marker(s):	Locational (1) flat: military
	Locational (1) flat
	Corner (6) 6x6 inch “M” - lots 10 & 12 with shared inside corners
	Spanish war veteran flag holder
	Auxiliary USWV flag holder

FRONT	BACK
<p>Charles H. Oct. 3, 1878 Jan. 25, 1954 Co. D 1st N.H. Vol. Inf.</p>	<p>M. Della Richard Sept. 25, 1881 Nov. 5, 1948</p> <p>[see Merrifield, George R.]</p>

Additional Information	Source(s)
<p>MERRIFIELD</p> <p>Charles Merrifield, Jan. 29, 1954, age 75, clark vault (grave #1)</p> <p>Della M. Merrifield, Nov. 8, 1948, age 67, clark vault (grave #2)</p> <p>John K. Lawton, June 15, 1945, stillborn, cypress box, (grave #3)</p> <p>Lot price \$25 – lot acquired 15 Nov. 1941 by Charles H. Merrifield</p> <p>Charles H. Merrifield, Co. D 1st NH Inf, SP AM War, Oct. 3, 1878 - Jan. 25, 1954</p> <p>MOTHER</p> <p>C&D Merrifield trust account established 1968</p>	<p>Written at base of marker</p> <p>Sunapee Cemetery Records, Extension Section chart</p> <p>Sunapee Cemetery Deed Records, book 1, Cert #25</p> <p>Military marker, west-side of lot, grave #1 position</p> <p>Flat marker, west-side of lot, north-center grave</p> <p>Sunapee trustees of the trust fund</p>



Eastman Cemetery,
North Road, Sunapee
Old (East) Part
Eastman Extension Section

Approximate Grave Location
Signified by “X”

MERRIFIELD, Dorothy J.



Owner of Record: George R. Merrifield
 Lot Number: 12 – Extension Section, 16x10 feet
 Grave Marker(s): Memorial – shared with lot 10
 Other Marker(s):
 Corner (6) 6x6 inch “M” - lots 10 & 12 with shared inside corners

FRONT

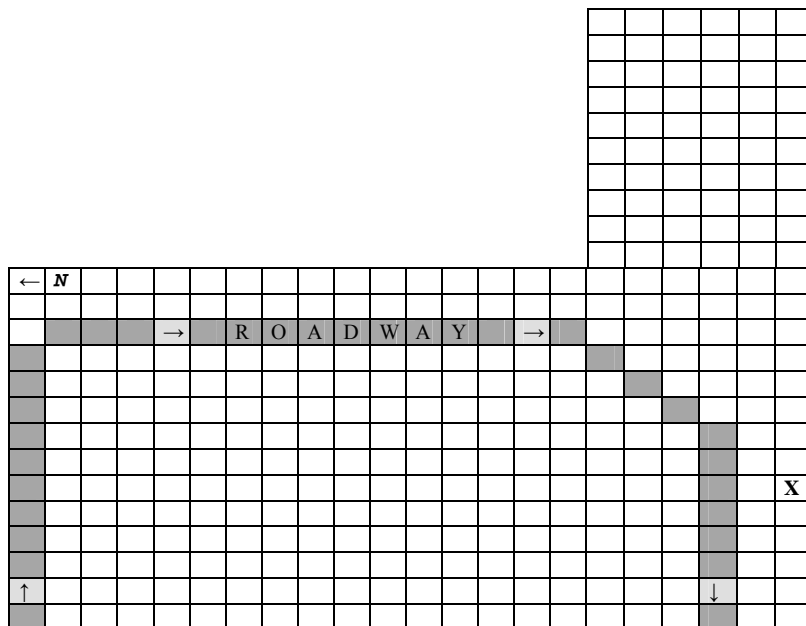
Dorothy J. Bressett Aug. 30, 1913 Oct. 27, 1986	George R. Apr. 1, 1908 June 11, 1980	[see Merrifield, Charles H.]
---	--	------------------------------

BACK

Additional Information

Source(s)

MERRIFIELD	Written at base of marker
George Merrifield, 1979, cremation (grave #1)	Sunapee Cemetery Records, Extension Section chart
Dorothy Merrifield, Oct. 27, 1986 (grave #2)	
Lot price \$30 (credit for hrs worked) – acquired 3 Jul. 1948 by George R. Merrifield	Sunapee Cemetery Deed Records, book 1, Cert #40
G & D Merrifield trust established 1969	Sunapee trustees of the trust fund
Loyal Order of Moose & Odd Fellows symbol	Above name on marker



Eastman Cemetery,
 North Road, Sunapee
 Old (East) Part
 Eastman Extension Section

Approximate Grave Location
 Signified by “X”

MERRIFIELD, Eileen M.



Owner of Record: George R. Merrifield
 Lot Number: 8 – Extension Section, 16x10 feet
 Grave Marker(s): Memorial – shared with lot 6
 Other Marker(s): Corner (4): 6x6 inch “M” placed
 At outer corners of lots 6&8
 Corner (4): 4x4 inch plain – along
 center of N (2) and S (2) lot lines
 VFWFlag holder

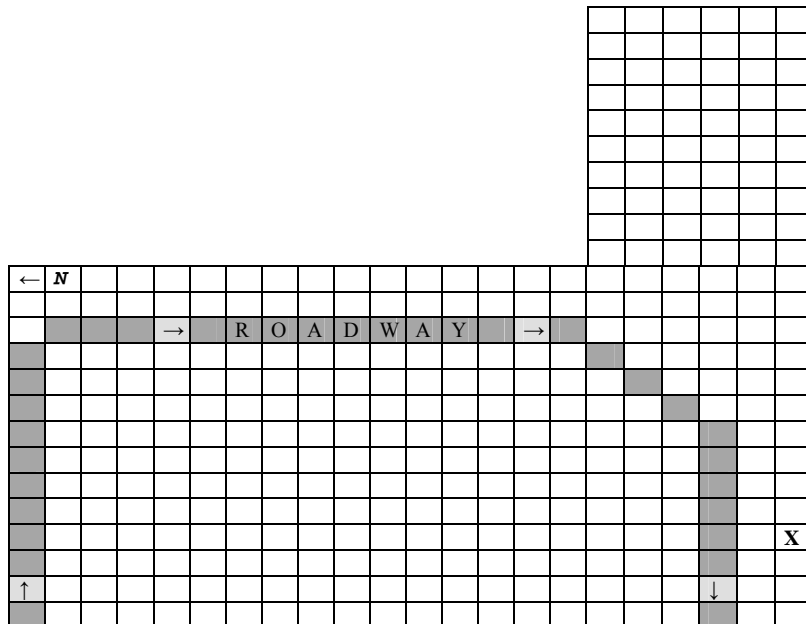
FRONT

Larry G. Merrifield Feb. 5, 1940 – Apr. 5, 2000	His Wife Eileen M. McGarity Jan 3, 1942 –	[see Merrifield, Guy R.]
--	---	--------------------------

BACK

Additional Information

MERRIFIELD Lot price \$15 – lot acquired 4 Sept. 1944 by George R. Merrifield	Source(s) Written above names on marker Sunapee Cemetery Deed Records, book 1, Cert #33
--	---



Eastman Cemetery,
 North Road, Sunapee
 Old (East) Part
 Eastman Extension Section

Approximate Grave Location
 Signified by “X”

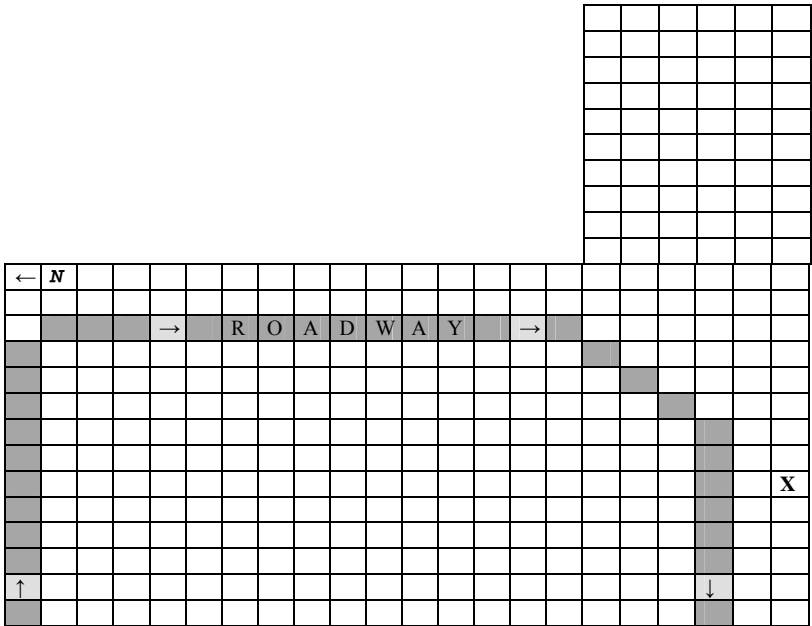
MERRIFIELD, George R.



Owner of Record:	George R. Merrifield
Lot Number:	12 – Extension Section, 16x10 feet
Grave Marker(s):	Memorial – shared with lot 10
Other Marker(s):	
	Corner (6) 6x6 inch “M” - lots 10 & 12 with shared inside corners

FRONT		BACK
Dorothy J. Bressett Aug. 30, 1913 Oct. 27, 1986	George R. Apr. 1, 1908 June 11, 1980	[see Merrifield, Charles H.]

Additional Information	Source(s)
MERRIFIELD George Merrifield, 1979, cremation (grave #1) Dorothy Merrifield, Oct. 27, 1986 (grave #2) Lot price \$30 (credit for hrs worked) – acquired 3 Jul. 1948 by George R. Merrifield G & D Merrifield trust established 1969 Loyal Order of Moose & Odd Fellows symbol	Written at base of marker Sunapee Cemetery Records, Extension Section chart Sunapee Cemetery Deed Records, book 1, Cert #40 Sunapee trustees of the trust fund Above name on marker



Eastman Cemetery,
North Road, Sunapee
Old (East) Part
Eastman Extension Section

Approximate Grave Location
Signified by “X”

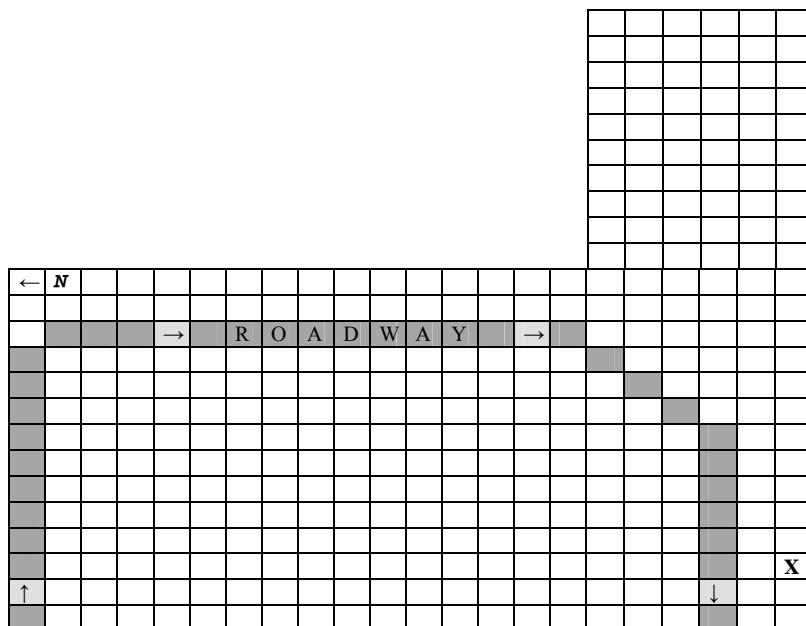
MERRIFIELD, Guy R.



Owner of Record:	Amos Merrifield
Lot Number:	6 – Extension Section, 16x10 feet
Grave Marker(s):	Memorial – shared with lot 8
Other Marker(s):	Corner (4): 6x6 inch “M” placed At outer corners of lots 6&8 Corner (4): 4x4 inch plain – along center of N (2) and S (2) lot lines VFW flag holder

FRONT	BACK
<p>His Wife Melba R. Little Nov. 20, 1939 -</p> <p>Guy R. Merrifield Sept. 12, 1933 - Veteran of Korean War Army and Navy 1953 – 1959</p>	<p>[see Merrifield, Larry G.]</p>

Additional Information	Source(s)
<p>MERRIFIELD Lot price \$25 – lot acquired 1 Sept. 1951 by Amos Merrifield</p>	<p>Written above names on marker Sunapee Cemetery Deed Records, book 1, Cert #53</p>



Eastman Cemetery,
North Road, Sunapee
Old (East) Part
Eastman Extension Section

Approximate Grave Location
Signified by “X”

MERRIFIELD, Larry G.



Owner of Record: George R. Merrifield
 Lot Number: 8 – Extension Section, 16x10 feet
 Grave Marker(s): Memorial – shared with lot 6
 Other Marker(s): Corner (4): 6x6 inch “M” placed
 At outer corners of lots 6&8
 Corner (4): 4x4 inch plain – along
 center of N (2) and S (2) lot lines
 VFW Flag holder

FRONT

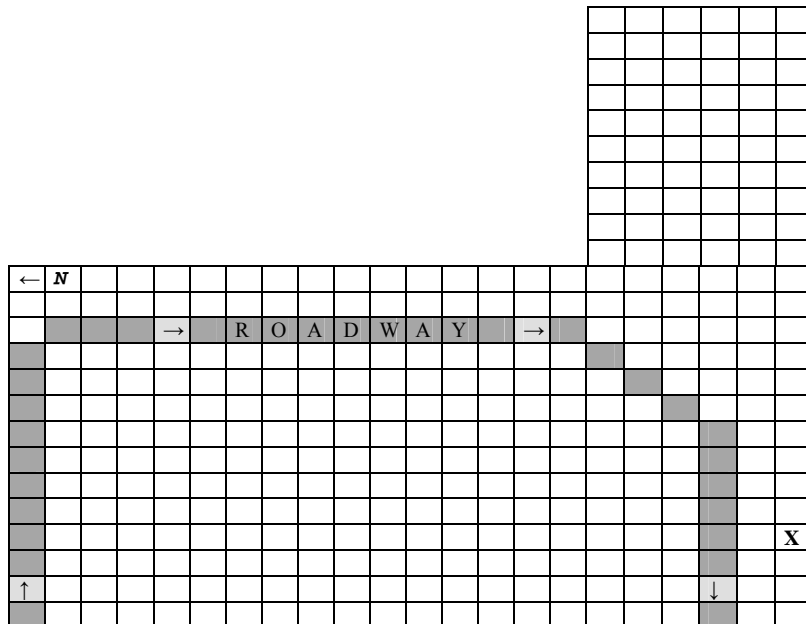
Larry G. Merrifield Feb. 5, 1940 – Apr. 5, 2000	His Wife Eileen M. McGarity Jan 3, 1942 –	[see Merrifield, Guy R.]
--	---	--------------------------

BACK

Additional Information

Source(s)

MERRIFIELD Lot price \$15 – lot acquired 4 Sept. 1944 by George R. Merrifield	Written above names on marker Sunapee Cemetery Deed Records, book 1, Cert #33
--	--



Eastman Cemetery,
 North Road, Sunapee
 Old (East) Part
 Eastman Extension Section

Approximate Grave Location
 Signified by “X”

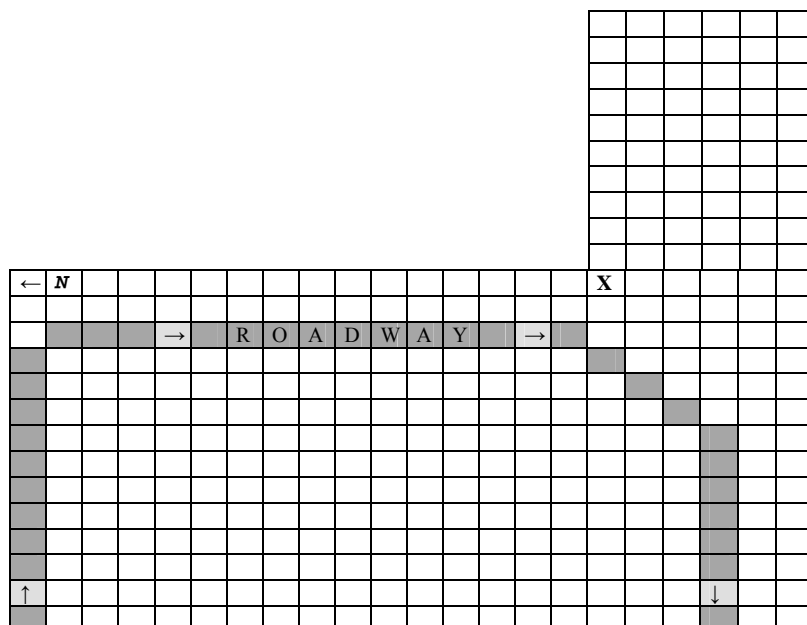
MERRIFIELD, Mabel V.



Owner of Record:	Ted Merrifield
Lot Number:	35 – Extension Section, 20x10 feet
Grave Marker(s):	Memorial
Other Marker(s):	Military, flat (1)
	Am. Legion flag holder

FRONT	BACK
MURGATROY MERRIFIELD	1893 Howard J. Murgatroy 1942 His wife 1894 Viola B. Townsend 1981 Daughter 1929 Ruth E. 1944 1909 Alfred H. Merrifield 1979 His wife 1910 Mabel V. Murgatroy 1985

Additional Information	Source(s)
Albert Merrifield (grave #0 - extension on north side of lot) Mabel Merrifield, Dec. 23, 1985 (grave#1) Ruth Merrifield, Mar. 5, 1944, age 18, pine box (grave #2) Alfred Merrifield, 11-25-79 (grave #3) Helen Murgatroy, Mar. 30, 1942, age 36, pine box (grave #4) Lot price \$10. – lot acquired May 6, 1942 by Ted Merrifield Alfred H. Merrifield, PFC US Army, World War II, 1907 – 1979	Sunapee Cemetery Records, Extension section chart Sunapee Cemetery Deed Records, Book 1, cert. # 27 Military Flat marker



Eastman Cemetery,
North Road, Sunapee
Old (East) Part
Eastman Extension Section

Approximate Grave Location
Signified by "X"

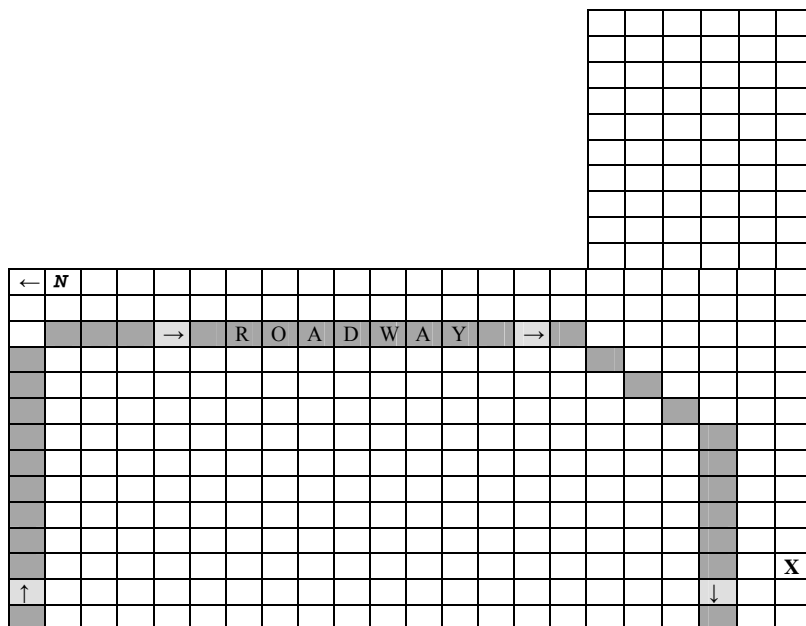
MERRIFIELD, Melba R.



Owner of Record:	Amos Merrifield
Lot Number:	6 – Extension Section, 16x10 feet
Grave Marker(s):	Memorial – shared with lot 8
Other Marker(s):	Corner (4): 6x6 inch “M” placed At outer corners of lots 6&8 Corner (4): 4x4 inch plain – along center of N (2) and S (2) lot lines VFW flag holder

FRONT	BACK
<p>His Wife Melba R. Little Nov. 20, 1939 -</p> <p>Guy R. Merrifield Sept. 12, 1933 - Veteran of Korean War Army and Navy 1953 – 1959</p>	<p>[see Merrifield, Larry G.]</p>

Additional Information	Source(s)
<p>MERRIFIELD Lot price \$25 – lot acquired 1 Sept. 1951 by Amos Merrifield</p>	<p>Written above names on marker Sunapee Cemetery Deed Records, book 1, Cert #53</p>



Eastman Cemetery,
North Road, Sunapee
Old (East) Part
Eastman Extension Section

Approximate Grave Location
Signified by “X”

MERRIFIELD, Mildred F.



Owner of Record:	<u>George R. Merrifield</u>
Lot Number:	<u>7 – Extension Section, 16x10 feet</u>
Grave Marker(s):	<u>Slant</u>
Other Marker(s):	<u>Locational (1) flat</u>
	<u> </u>
	<u> </u>
	<u> </u>

FRONT

BACK

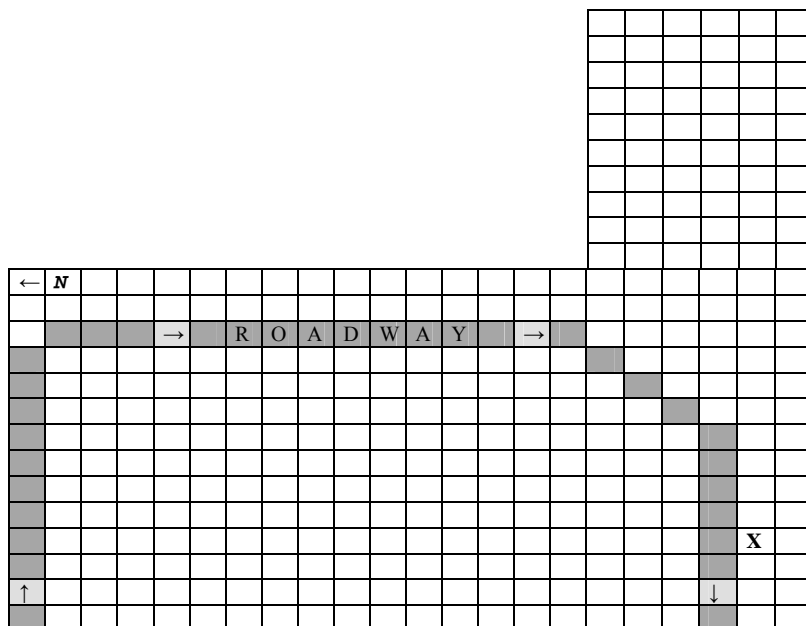
<p>GREGORY Henry T. Mar. 13 1900 – Aug. 2, 1958 Mildred F. Merrifield Kierstead Nov. 1, 1914 – Oct. 31, 1999</p>	<p> </p>
--	----------

Additional Information

Source(s)

Henry Gregory, Aug. 5, 1958, age 58, cement vault
Lot price \$15 – lot acquired 4 Sept. 1944 by George R. Merrifield
Henry T. Gregory, 1900 – 1958,

Sunapee Cemetery Records, Extension Section chart
Sunapee Cemetery Deed Records, book 1, Cert #32
Flat marker, west-side of lot, southern-most grave



Eastman Cemetery,
North Road, Sunapee
Old (East) Part
Eastman Extension Section

Approximate Grave Location
Signified by "X"

MERRIFIELD, Ruth



Owner of Record: Ted Merrifield
 Lot Number: 35 – Extension Section, 20x10 feet
 Grave Marker(s): Memorial
 Other Marker(s): Military, flat (1)
 Am. Legion flag holder

FRONT

MURGATROY
MERRIFIELD

BACK

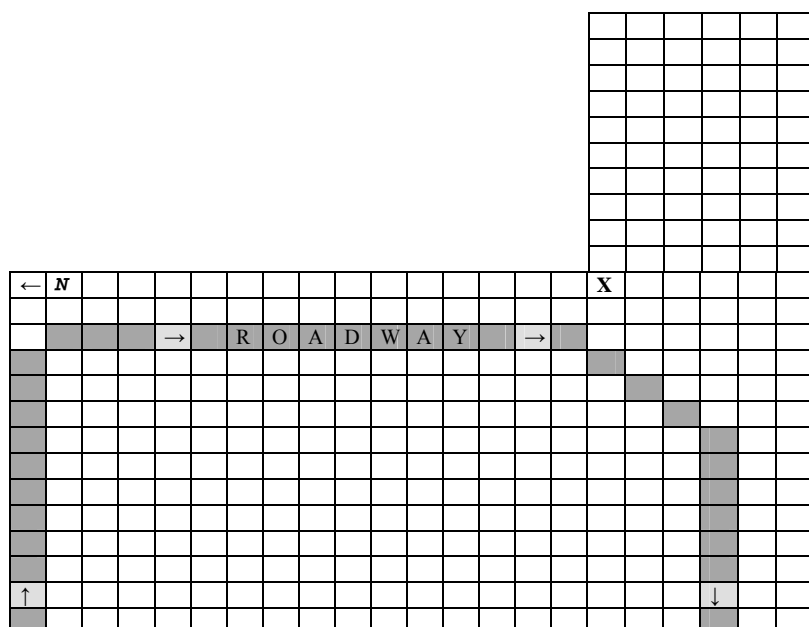
1895 Howard J. Murgatroy 1942
 His wife
 1896 Viola B. Townsend 1981
 Daughter
 1930 Ruth E. 1944
 1910 Alfred H. Merrifield 1979
 His wife
 1910 Mabel V. Murgatroy 1985

Additional Information

Source(s)

Albert Merrifield (grave #0 - extension on north side of lot)
 Mabel Merrifield, Dec. 23, 1985 (grave#1)
 Ruth Merrifield, Mar. 5, 1944, age 18, pine box (grave #2)
 Alfred Merrifield, 11-25-79 (grave #3)
 Helen Murgatroy, Mar. 30, 1942, age 36, pine box (grave #4)
 Lot price \$10. – lot acquired May 6, 1942 by Ted Merrifield
 Alfred H. Merrifield, PFC US Army, World War II, 1907 – 1979

Sunapee Cemetery Records, Extension section chart
 Sunapee Cemetery Deed Records, Book 1, cert. # 27
 Military Flat marker



Eastman Cemetery,
 North Road, Sunapee
 Old (East) Part
 Eastman Extension Section

Approximate Grave Location
 Signified by "X"

MESSER, Sylvester



Owner of Record: Agnes Allaire
 Lot Number: 62 – Extension Section, 16x10 feet
 Grave Marker(s): Flat
 Other Marker(s): _____

FRONT

Sylvester Messer
 1870 – 1958
 Brother
 Wallace Messer
 1875 – 1958

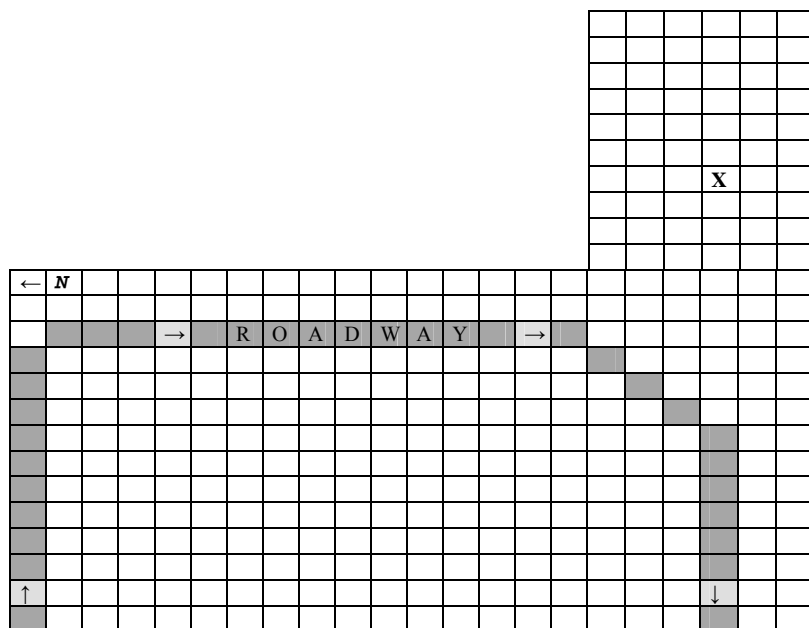
BACK

Additional Information

Lot price \$25 – lot acquired Aug. 30, 1954 by Agnes Allarie
 Harley McDonald, Feb. 3, 1958, age 63, pine box (grave #1)
 Sylvester Messer, Apr. 5, 1958, age 87, pine box (grave #2)
 Wallace Messer, Sept. 23, 1958, age 83, pine box (grave #3)
 William Allaire, May 8, 1954, age 65, cement vault (grave #4)

Source(s)

Sunapee Cemetery Deed Records, Book 1, Cert. 65
 Sunapee Cemetery Records, Extension section chart



Eastman Cemetery,
 North Road, Sunapee
 Old (East) Part
 Eastman Extension Section

Approximate Grave Location
 Signified by "X"

MESSER, Wallace



Owner of Record: Agnes Allaire
 Lot Number: 62 – Extension Section, 16x10 feet
 Grave Marker(s): Flat
 Other Marker(s): _____

FRONT

BACK

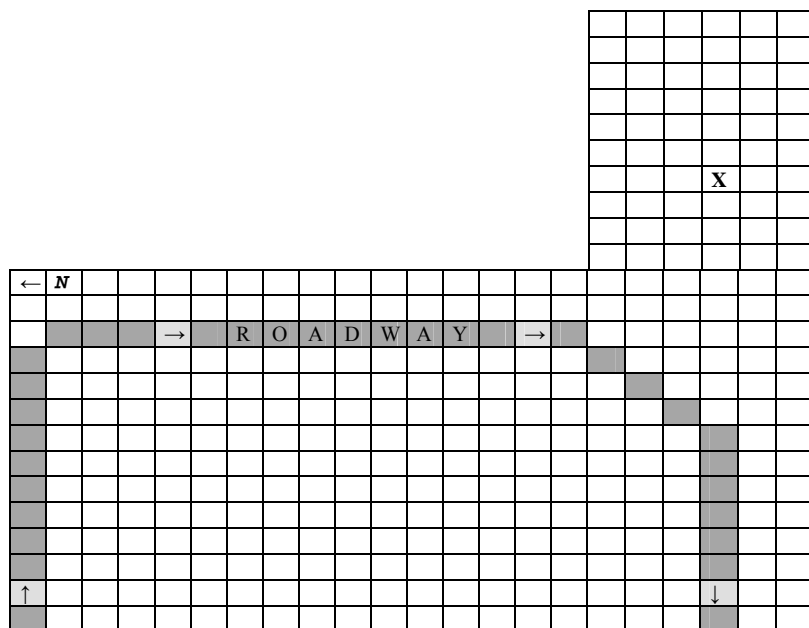
Sylvester Messer 1870 – 1958 Brother Wallace Messer 1875 – 1958	
---	--

Additional Information

Source(s)

Lot price \$25 – lot acquired Aug. 30, 1954 by Agnes Allarie
 Harley McDonald, Feb. 3, 1958, age 63, pine box (grave #1)
 Sylvester Messer, Apr. 5, 1958, age 87, pine box (grave #2)
 Wallace Messer, Sept. 23, 1958, age 83, pine box (grave #3)
 William Allaire, May 8, 1954, age 65, cement vault (grave #4)

Sunapee Cemetery Deed Records, Book 1, Cert. 65
 Sunapee Cemetery Records, Extension section chart



Eastman Cemetery,
 North Road, Sunapee
 Old (East) Part
 Eastman Extension Section

Approximate Grave Location
 Signified by "X"

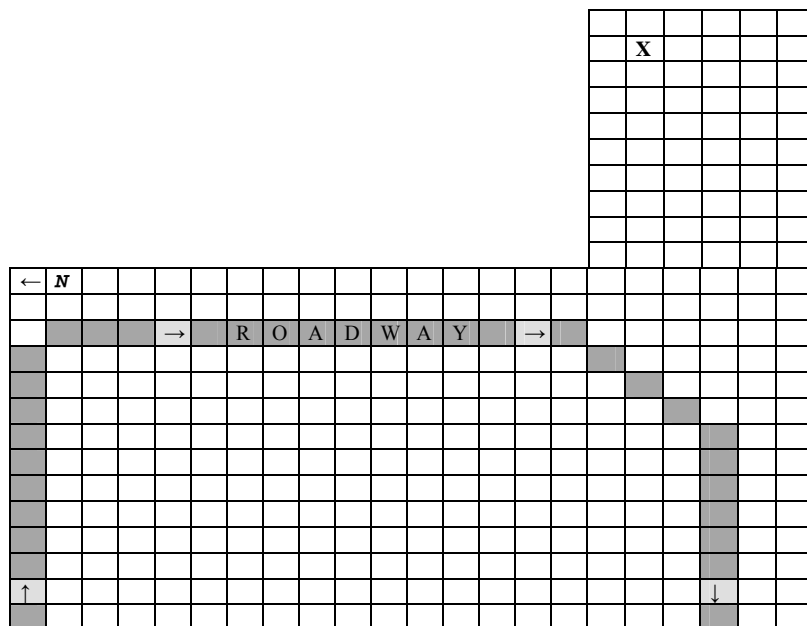
MILLET, Mildred

Owner of Record: Mildred E. Millet
 Lot Number: 90 – Extension Section, 16x10 feet
 Grave Marker(s): [none]
 Other Marker(s): _____

[No Markers Available to Photograph]

FRONT	BACK

Additional Information	Source(s)
Lot price \$50 – acquired July 26, 1965 by Mildred E. Millet	Sunapee Cemetery Deed Records, Book 2 Cert# 107
Mildred Millet, 4-27-95, cremation (grave #1)	Sunapee Cemetery Records, Extension section chart
Mildred Millet, July 26, 1965, cremation (grave #4)	



Eastman Cemetery,
 North Road, Sunapee
 Old (East) Part
 Eastman Extension Section

Approximate Grave Location
 Signified by "X"

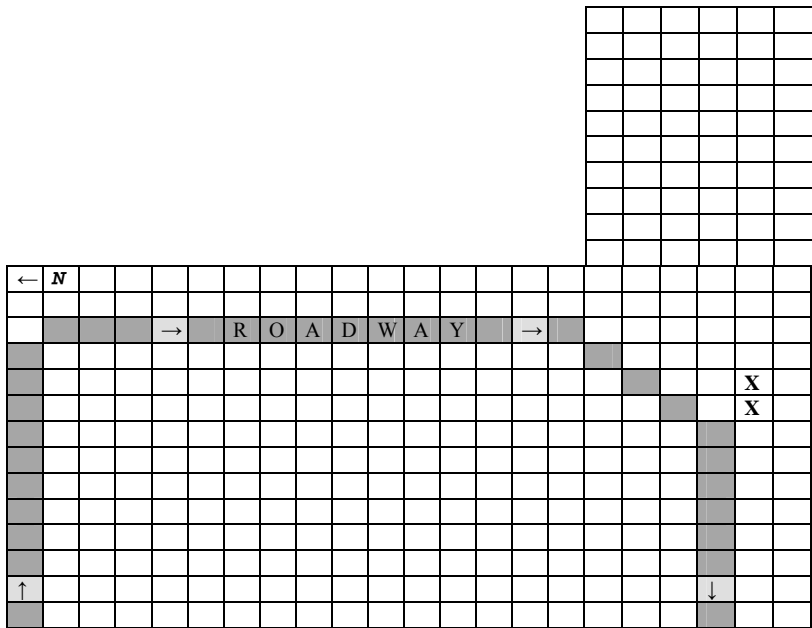
MORGAN, Bessie



Owner of Record:	Unknown
Lot Number:	17&19 – Ext. Section, 16x20 feet
Grave Marker(s):	Monument (lot 19)
Other Marker(s):	Locational (1) slant: (lot 17)

FRONT	BACK
Clayton L. Morgan 1880 – 1954 His wife Bessie A. MacDonald 1880 – 1948 Hazel A. His Dau. 1902 - 1905	[see Morgan, Orrin L.]

Additional Information	Source(s)
Clayton Morgan, Aug. 14, 1954, age 73, cement vault (grave #1 lot 17)	Sunapee Cemetery Records, Extension Section chart
Bessie Morgan, Mar. 19, 1948, age 66, clark vault (grave #2 lot 17)	
Leslie Morgan, Oct. 2, 1959, age 53, cement vault (grave #3 lot 17)	
Morgan, Leslie W., 1905 – 1959	Slant marker, lot 17
Morgan, Edna F., 1917 –	
C. Morgan trust established 1956	Sunapee trustees of the trust fund
K of P symbol	At top of stone



Eastman Cemetery,
North Road, Sunapee
Old (East) Part
Eastman Extension Section

Approximate Grave Location
Signified by “X”

MORGAN, Christine



Owner of Record:	Howard Morgan
Lot Number:	84 – Extension Section, 16x10 feet
Grave Marker(s):	Memorial
Other Marker(s):	Military, flat
	Am. Legion flag holder
	Flat marker

FRONT

MORGAN

BACK

Howard L. Morgan
1893 – 1976
His wife
Christine Philbrick
1893 – 1984

Additional Information

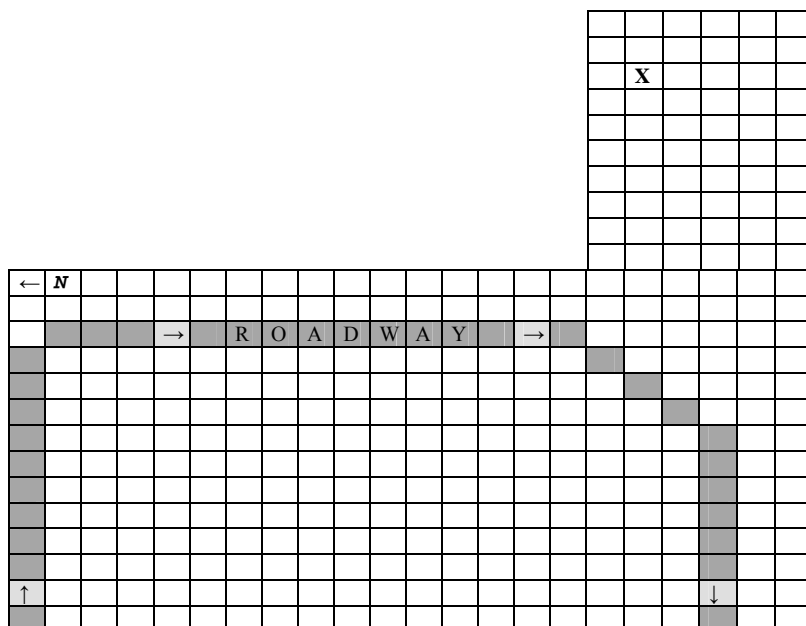
Lot price \$50 - acquired Nov. 24, 1962 by Howard Morgan
Christine Morgan, Oct. 5, 1984, age 91 (grave #1)
Howard Morgan, 7-25-76 (grave #2)
Marilyn Morgan, Nov. 22, 1970, age 54, cement vault (grave #3)
William Morgan, age 48, cremated, Dec. 6, 1970 (grave #4)
William H. Morgan, New Hampshire, SSGT 125 base unit AAF, World
War II, Dec. 4, 1921 – Dec. 1, 1970
Marilyn D. Morgan, 1916 - 1970

Source(s)

Sunapee Cemetery Deed Records, Book 1, Cert # 92
Sunapee Cemetery Records, Extension section chart

Military marker

Flat marker



Eastman Cemetery,
North Road, Sunapee
Old (East) Part
Eastman Extension Section

Approximate Grave Location
Signified by "X"

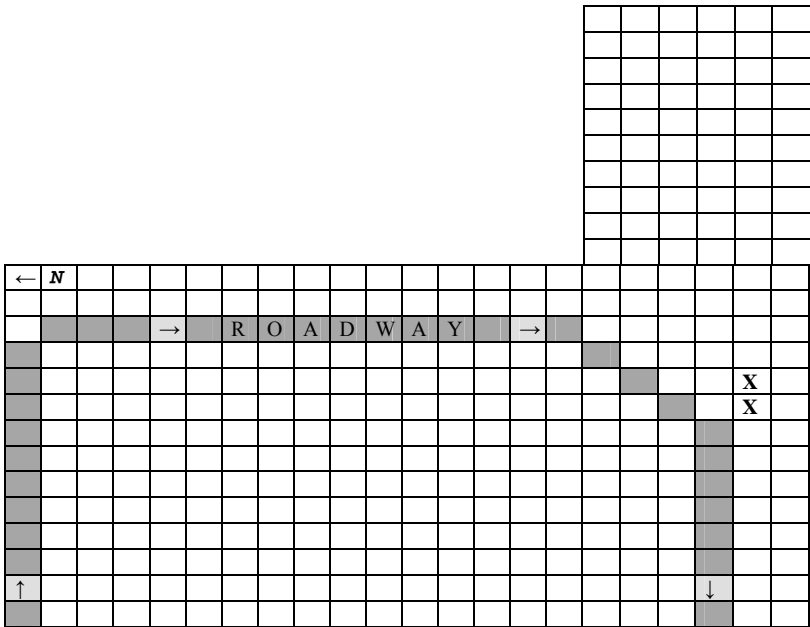
MORGAN, Clayton L.



Owner of Record:	Unknown
Lot Number:	17&19 – Ext. Section, 16x20 feet
Grave Marker(s):	Monument (lot 19)
Other Marker(s):	Locational (1) slant: (lot 17)

FRONT	BACK
Clayton L. Morgan 1880 – 1954 His wife Bessie A. MacDonald 1880 – 1948 Hazel A. His Dau. 1902 – 1905	[see Morgan, Orrin L.]


Additional Information	Source(s)
Clayton Morgan, Aug. 14, 1954, age 73, cement vault (grave #1 lot 17)	Sunapee Cemetery Records, Extension Section chart
Bessie Morgan, Mar. 19, 1948, age 66, clark vault (grave #2 lot 17)	
Leslie Morgan, Oct. 2, 1959, age 53, cement vault (grave #3 lot 17)	
Morgan, Leslie W., 1905 – 1959	Slant marker, lot 17
Morgan, Edna F., 1917 –	
C. Morgan trust established 1956	Sunapee trustees of the trust fund
K of P symbol	At top of stone



Eastman Cemetery,
North Road, Sunapee
Old (East) Part
Eastman Extension Section

Approximate Grave Location
Signified by “X”

MORGAN, Cora C.



Owner of Record: Walter A. Morgan
 Lot Number: 78 - Extension Section, 16x10 feet
 Grave Marker(s): Slant
 Other Marker(s): Corner (4) "M"

FRONT

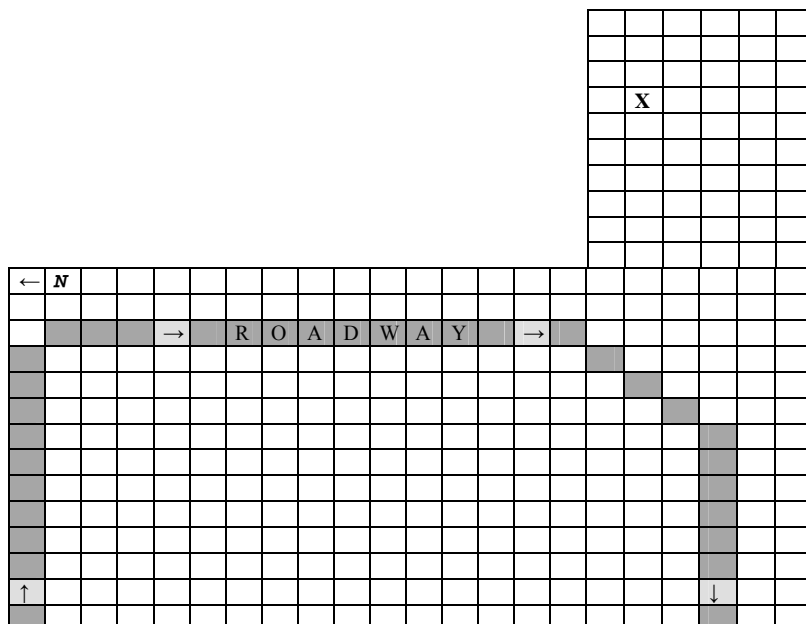
BACK

<p>MORGAN Re. Walter Amos 1882 - 1962 His wife Cora G. Coffin 1889 - 1963</p>	
--	--

Additional Information

Source(s)

<p>Lot acquired 1962 in the name of Walter Morgan Walter, May 19, 1962, age 79, cremated (grave #4) Cora, Aug. 10, 1963, age 73, cremated (grave #4) W. & C. Morgan trust established 1962</p>	<p>Karl Jonas, family member Sunapee Cemetery Records, Extension Section Chart Sunapee trustees of the trust fund</p>
---	---



Eastman Cemetery,
 North Road, Sunapee
 Old (East) Part
 Eastman Extension Section

Approximate Grave Location
 Signified by "X"

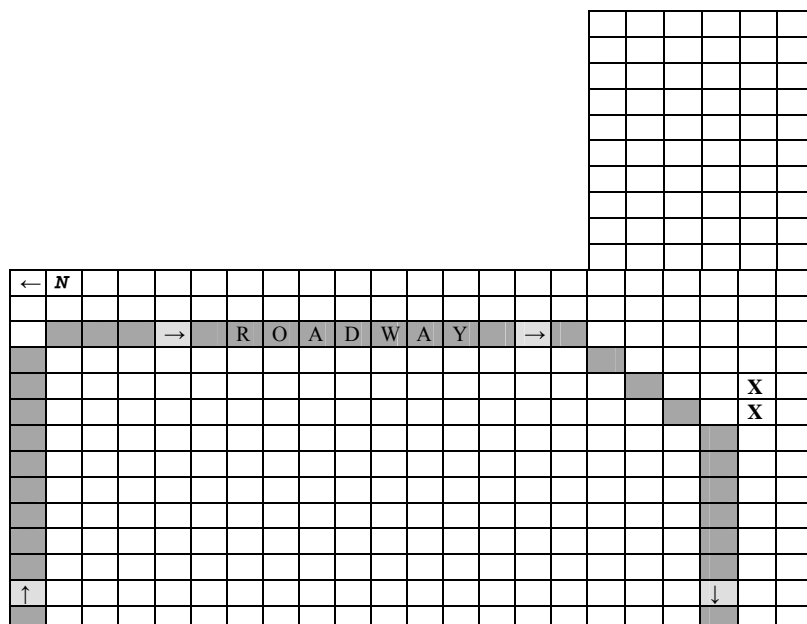
MORGAN, Edna F.



Owner of Record:	Unknown
Lot Number:	17&19 – Ext. Section, 16x20 feet
Grave Marker(s):	Monument (lot 19)
Other Marker(s):	Locational (1) slant: (lot 17)

FRONT	BACK
<p>Clayton L. Morgan 1880 – 1954 His wife Bessie A. MacDonald 1880 – 1948 Hazel A. His Dau. 1902 – 1905</p>	<p>[see Morgan, Orrin L.]</p>

Additional Information	Source(s)
Clayton Morgan, Aug. 14, 1954, age 73, cement vault (grave #1 lot 17)	Sunapee Cemetery Records, Extension Section chart
Bessie Morgan, Mar. 19, 1948, age 66, clark vault (grave #2 lot 17)	
Leslie Morgan, Oct. 2, 1959, age 53, cement vault (grave #3 lot 17)	
Morgan, Leslie W., 1905 – 1959	Slant marker, lot 17
Morgan, Edna F., 1917 –	
C. Morgan trust established 1956	Sunapee trustees of the trust fund
K of P symbol	At top of stone



Eastman Cemetery,
North Road, Sunapee
Old (East) Part
Eastman Extension Section

Approximate Grave Location
Signified by "X"

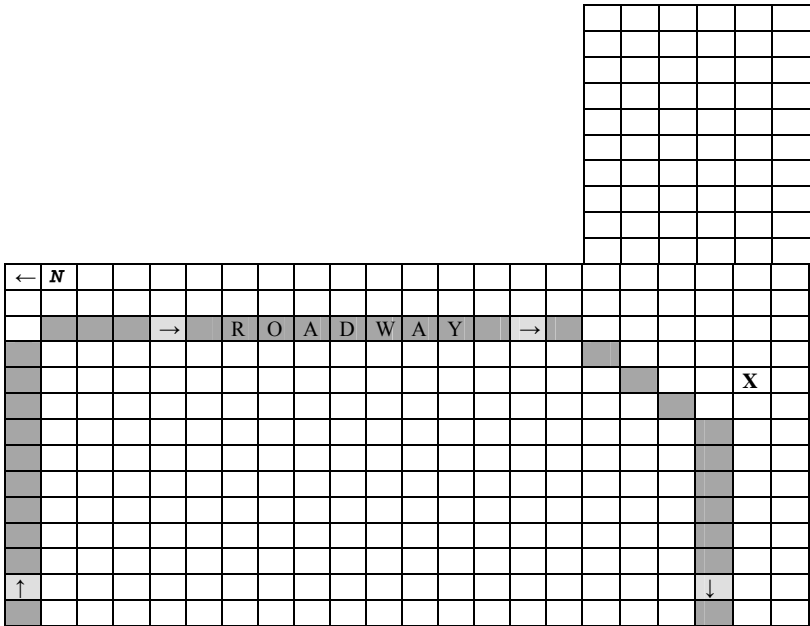
MORGAN, Eunice K.



Owner of Record:	Unknown
Lot Number:	19 – Ext. Section, 16x10 feet
Grave Marker(s):	Monument
Other Marker(s):	Locational (3) Mother; Father; Wallace

FRONT	BACK
<p>Orrin L. Morgan 1856 - 1907 Eunice K. Fisher His wife 1859 - 1942 Wallace C. their son 1883 - 1894</p>	<p>[see Morgan, Clayton L.]</p>

Additional Information	Source(s)
<p>“M” and Odd Fellows symbol MORGAN</p>	<p>At top of marker Beneath names on marker</p>



Eastman Cemetery,
North Road, Sunapee
Old (East) Part
Eastman Extension Section

Approximate Grave Location
Signified by “X”

MORGAN, Howard L.



Owner of Record:	Howard Morgan
Lot Number:	84 – Extension Section, 16x10 feet
Grave Marker(s):	Memorial
Other Marker(s):	Military, flat
	Am. Legion flag holder
	Flat marker

FRONT

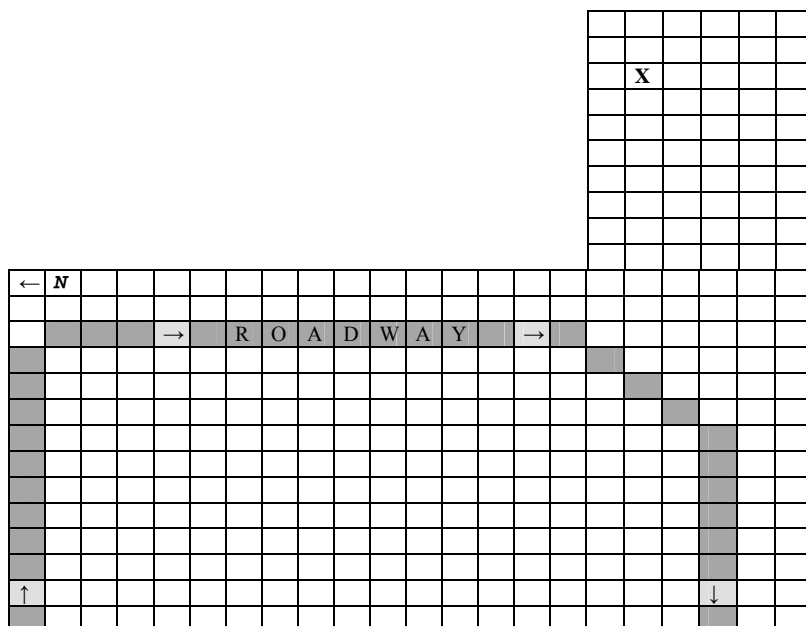
BACK

MORGAN	Howard L. Morgan 1893 – 1976 His wife Christine Philbrick 1893 – 1984
--------	---

Additional Information

Source(s)

Lot price \$50 - acquired Nov. 24, 1962 by Howard Morgan	Sunapee Cemetery Deed Records, Book 1, Cert # 92
Christine Morgan, Oct. 5, 1984, age 91 (grave #1)	Sunapee Cemetery Records, Extension section chart
Howard Morgan, 7-25-76 (grave #2)	
Marilyn Morgan, Nov. 22, 1970, age 54, cement vault (grave #3)	
William Morgan, age 48, cremated, Dec. 6, 1970 (grave #4)	
William H. Morgan, New Hampshire, SSGT 125 base unit AAF, World War II, Dec. 4, 1921 – Dec. 1, 1970	Military marker
Marilyn D. Morgan, 1916 - 1970	Flat marker



Eastman Cemetery,
North Road, Sunapee
Old (East) Part
Eastman Extension Section

Approximate Grave Location
Signified by "X"

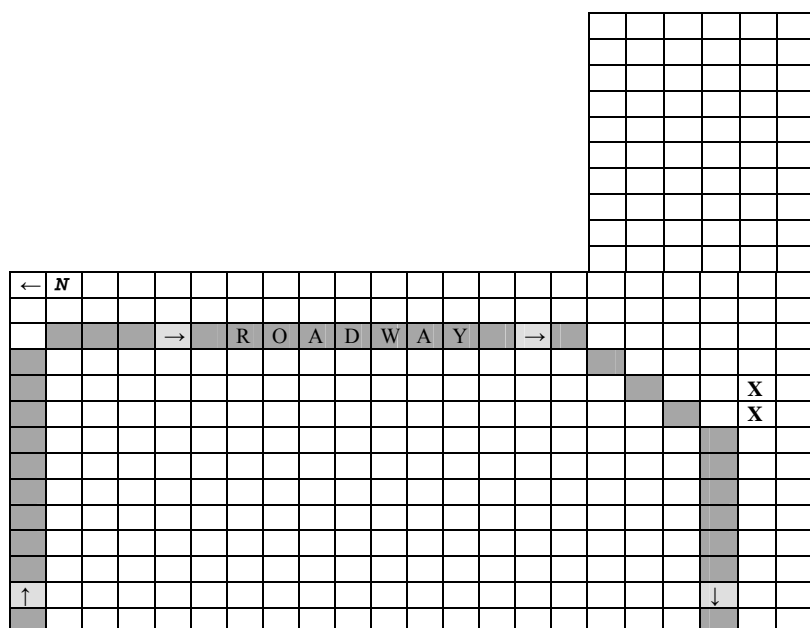
MORGAN, Leslie W.



Owner of Record:	Unknown
Lot Number:	17&19 – Ext. Section, 16x20 feet
Grave Marker(s):	Monument (lot 19)
Other Marker(s):	Locational (1) slant: (lot 17)

FRONT	BACK
<p>Clayton L. Morgan 1880 – 1954 His wife Bessie A. MacDonald 1880 – 1948 Hazel A. His Dau. 1902 – 1905</p>	<p>[see Morgan, Orrin L.]</p>

Additional Information	Source(s)
Clayton Morgan, Aug. 14, 1954, age 73, cement vault (grave #1 lot 17)	Sunapee Cemetery Records, Extension Section chart
Bessie Morgan, Mar. 19, 1948, age 66, clark vault (grave #2 lot 17)	
Leslie Morgan, Oct. 2, 1959, age 53, cement vault (grave #3 lot 17)	
Morgan, Leslie W., 1905 – 1959	Slant marker, lot 17
Morgan, Edna F., 1917 –	
C. Morgan trust established 1956	Sunapee trustees of the trust fund
K of P symbol	At top of stone



Eastman Cemetery,
North Road, Sunapee
Old (East) Part
Eastman Extension Section

Approximate Grave Location
Signified by "X"

MORGAN, Marilyn D.



Owner of Record:	Howard Morgan
Lot Number:	84 – Extension Section, 16x10 feet
Grave Marker(s):	Memorial
Other Marker(s):	Military, flat
	Am. Legion flag holder
	Flat marker

FRONT

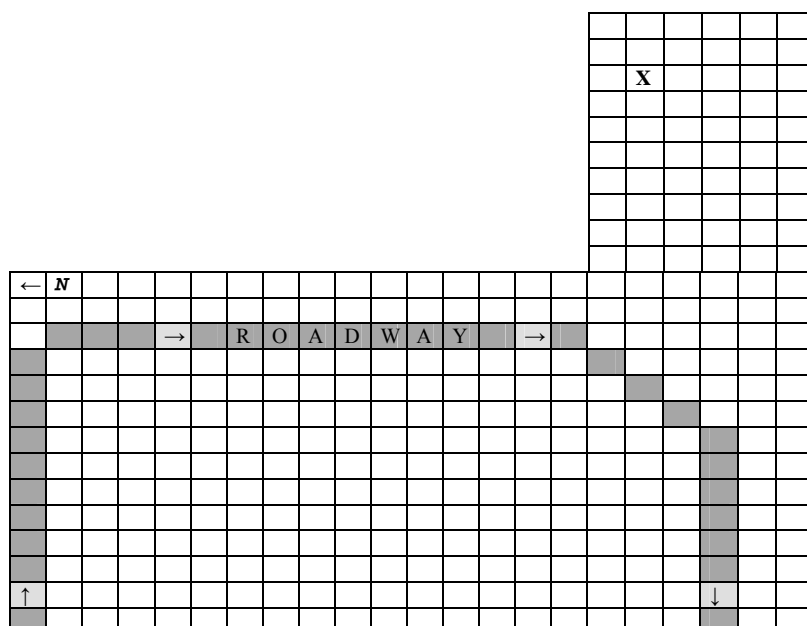
BACK

MORGAN	Howard L. Morgan 1893 – 1976 His wife Christine Philbrick 1893 – 1984
--------	---

Additional Information

Source(s)

Lot price \$50 - acquired Nov. 24, 1962 by Howard Morgan	Sunapee Cemetery Deed Records, Book 1, Cert # 92
Christine Morgan, Oct. 5, 1984, age 91 (grave #1)	Sunapee Cemetery Records, Extension section chart
Howard Morgan, 7-25-76 (grave #2)	
Marilyn Morgan, Nov. 22, 1970, age 54, cement vault (grave #3)	
William Morgan, age 48, cremated, Dec. 6, 1970 (grave #4)	
William H. Morgan, New Hampshire, SSGT 125 base unit AAF, World War II, Dec. 4, 1921 – Dec. 1, 1970	Military marker
Marilyn D. Morgan, 1916 - 1970	Flat marker



Eastman Cemetery,
North Road, Sunapee
Old (East) Part
Eastman Extension Section

Approximate Grave Location
Signified by "X"

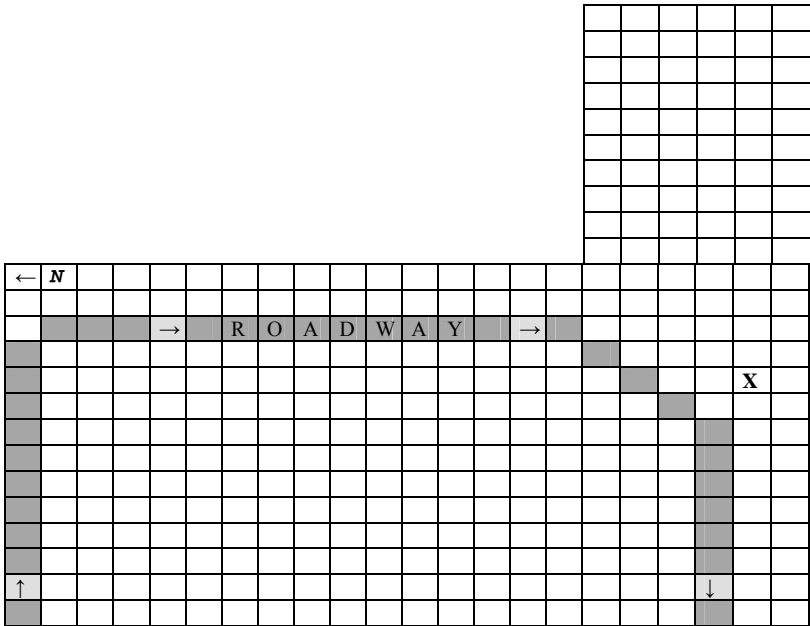
MORGAN, Orrin L.



Owner of Record:	Unknown
Lot Number:	19 – Ext. Section, 16x10 feet
Grave Marker(s):	Monument
Other Marker(s):	Locational (3) Mother; Father; Wallace

FRONT	BACK
<p>Orrin L. Morgan 1856 - 1907 Eunice K. Fisher His wife 1859 - 1942 Wallace C. their son 1883 - 1894</p>	<p>[see Morgan, Clayton L.]</p>

Additional Information	Source(s)
<p>“M” and Odd Fellows symbol MORGAN</p>	<p>At top of marker Beneath names on marker</p>



Eastman Cemetery,
North Road, Sunapee
Old (East) Part
Eastman Extension Section

Approximate Grave Location
Signified by “X”

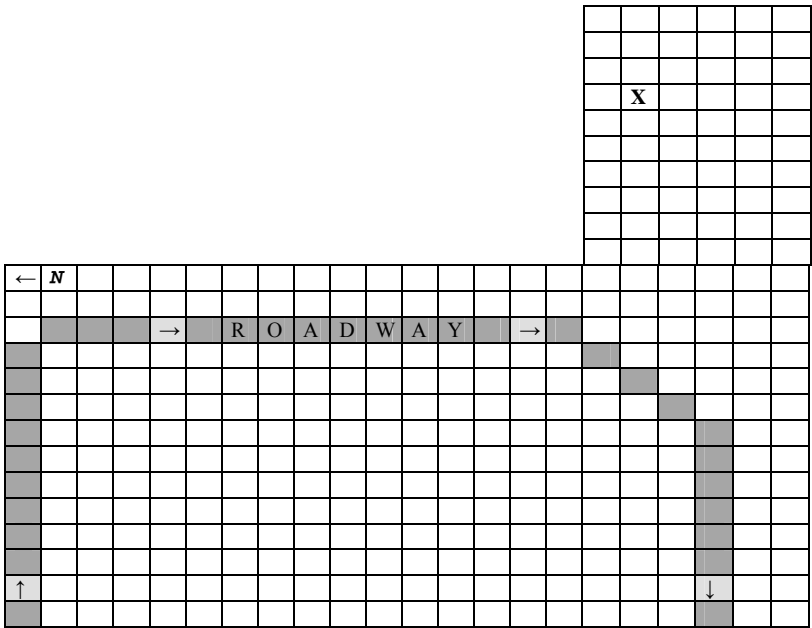
MORGAN, Ruth



Owner of Record:	Walter A. Morgan
Lot Number:	78 – Extension Section, 16x10 feet
Grave Marker(s):	Slant
Other Marker(s):	Corner (4) “M”
	Military, flat
	VFW & Am. Legion flag holders

FRONT	BACK
JONAS Rev. Otto Karl 1910 – 2000 His wife Ruth Morgan 1910 - 1996	

Additional Information	Source(s)
Lot acquired 1962 in the name of Walter Morgan	Karl Jonas, family member
Ruth (Morgan) Jonas, died 24 May 1996, Seattle, WA; cremated (grave #2)	
Otto K. August Jonas died 28 Mar. 2000, Seattle, WA; cremated (grave #2)	
Otto Karl Jonas, LT COL US Army, World War II, Apr. 14, 1910 – Mar. 28, 2000	Military marker
W. & C. Morgan trust established 1962	Sunapee trustees of the trust fund



Eastman Cemetery,
North Road, Sunapee
Old (East) Part
Eastman Extension Section

Approximate Grave Location
Signified by “X”

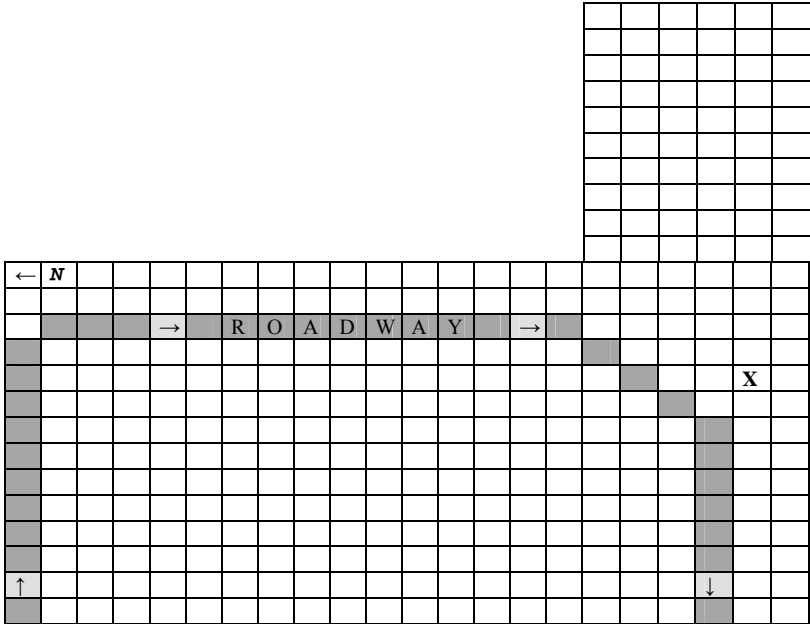
MORGAN, Wallace C.



Owner of Record:	Unknown
Lot Number:	19 – Ext. Section, 16x10 feet
Grave Marker(s):	Monument
Other Marker(s):	Locational (3) Mother; Father; Wallace

FRONT	BACK
<p>Orrin L. Morgan 1856 - 1907 Eunice K. Fisher His wife 1859 - 1942 Wallace C. their son 1883 - 1894</p>	<p>[see Morgan, Clayton L.]</p>


Additional Information	Source(s)
<p>“M” and Odd Fellows symbol MORGAN</p>	<p>At top of marker Beneath names on marker</p>



Eastman Cemetery,
North Road, Sunapee
Old (East) Part
Eastman Extension Section

Approximate Grave Location
Signified by “X”

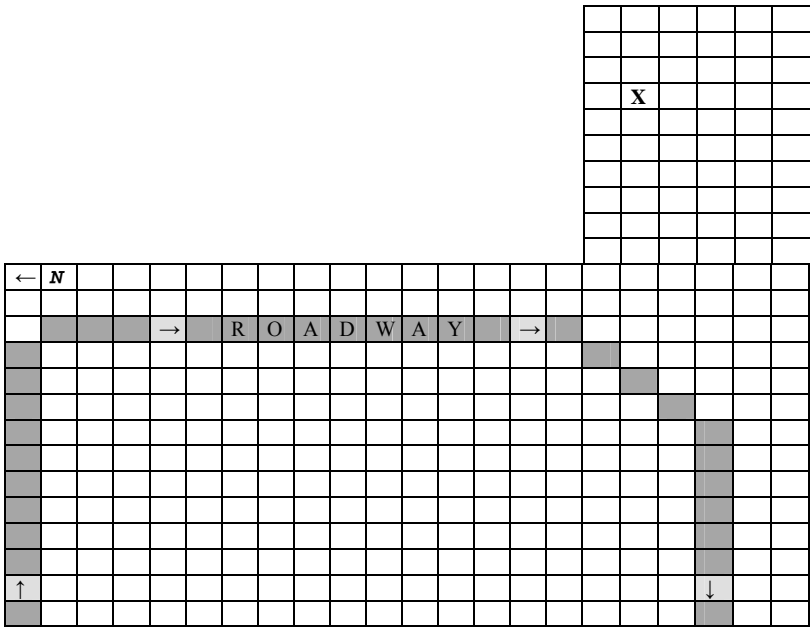
MORGAN, Walter A.



Owner of Record:	Walter A. Morgan
Lot Number:	78 – Extension Section, 16x10 feet
Grave Marker(s):	Slant
Other Marker(s):	Corner (4) “M”

FRONT	BACK
MORGAN Re. Walter Amos 1882 – 1962 His wife Cora G. Coffin 1889 – 1963	

Additional Information	Source(s)
Lot acquired 1962 in the name of Walter Morgan Walter, May 19, 1962, age 79, cremated (grave #4) Cora, Aug. 10, 1963, age 73, cremated (grave #4) W. & C. Morgan trust established 1962	Karl Jonas, family member Sunapee Cemetery Records, Extension Section Chart Sunapee trustees of the trust fund



Eastman Cemetery,
North Road, Sunapee
Old (East) Part
Eastman Extension Section

Approximate Grave Location
Signified by “X”

MORGAN, William H.



Owner of Record:	Howard Morgan
Lot Number:	84 – Extension Section, 16x10 feet
Grave Marker(s):	Memorial
Other Marker(s):	Military, flat
	Am. Legion flag holder
	Flat marker

FRONT

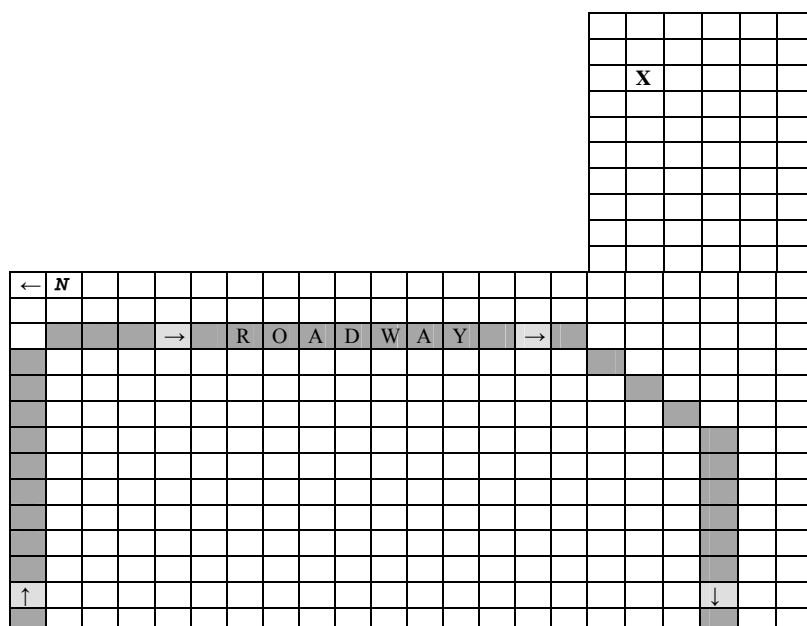
BACK

MORGAN	Howard L. Morgan 1893 – 1976 His wife Christine Philbrick 1893 – 1984
--------	---

Additional Information

Source(s)

Lot price \$50 - acquired Nov. 24, 1962 by Howard Morgan	Sunapee Cemetery Deed Records, Book 1, Cert # 92
Christine Morgan, Oct. 5, 1984, age 91 (grave #1)	Sunapee Cemetery Records, Extension section chart
Howard Morgan, 7-25-76 (grave #2)	
Marilyn Morgan, Nov. 22, 1970, age 54, cement vault (grave #3)	
William Morgan, age 48, cremated, Dec. 6, 1970 (grave #4)	
William H. Morgan, New Hampshire, SSGT 125 base unit AAF, World War II, Dec. 4, 1921 – Dec. 1, 1970	Military marker
Marilyn D. Morgan, 1916 - 1970	Flat marker



Eastman Cemetery,
North Road, Sunapee
Old (East) Part
Eastman Extension Section

Approximate Grave Location
Signified by "X"

MORSE, Lettie A.



Owner of Record: Unknown
 Lot Number: 33 – Extension Section, 16x10 feet
 Grave Marker(s): Memorial
 Other Marker(s): Corner (1) sw corner

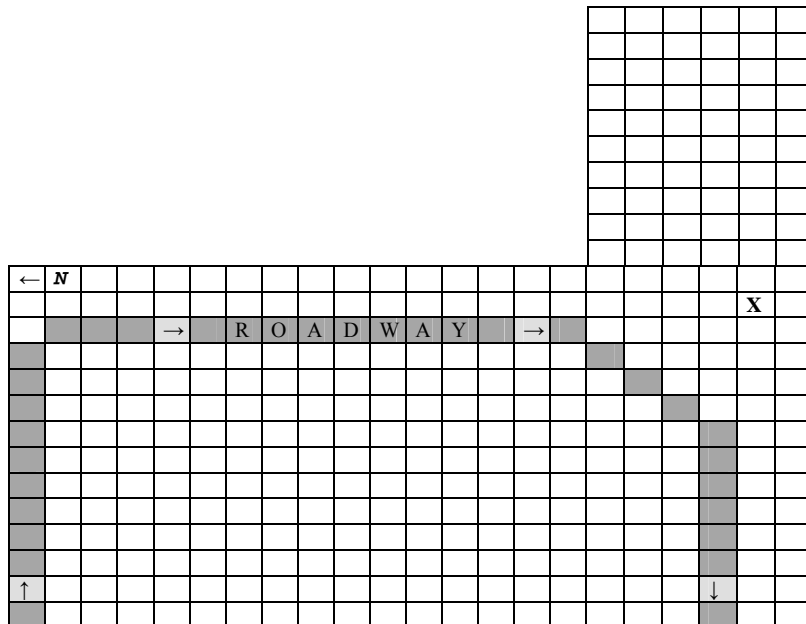
FRONT

BACK

Lettie A. Morse
 Wife of Charles F. Browne
 1857 - 1923

Additional Information


Source(s)



Eastman Cemetery,
 North Road, Sunapee
 Old (East) Part
 Eastman Extension Section

Approximate Grave Location
 Signified by "X"

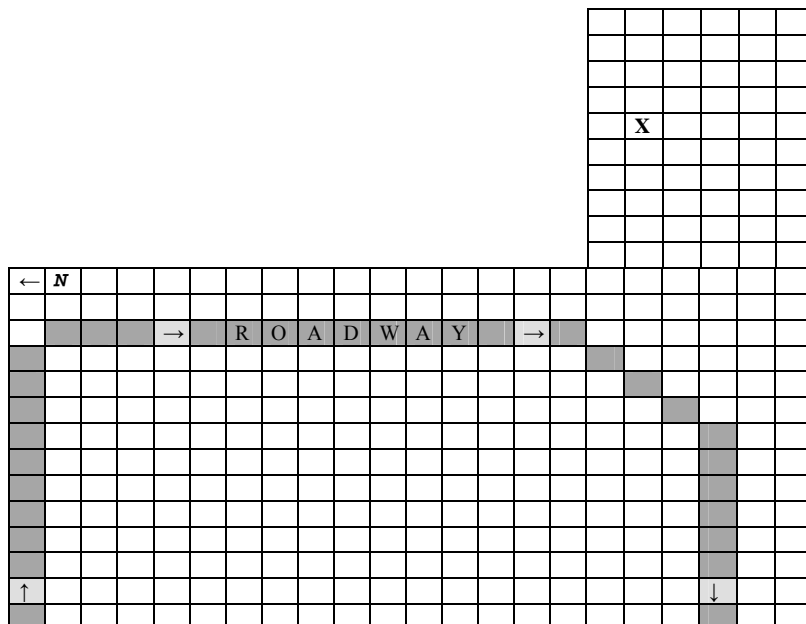
MORSE, Pearl C.



Owner of Record:	Pearl Sawyer
Lot Number:	72 – Extension Section, 16x10 feet
Grave Marker(s):	Memorial
Other Marker(s):	Corner (4) “S”
	WW II Flag holder
	Spanish War Vet flag holder
	Military, flat

FRONT	BACK
SAWYER MORSE	Merle M Sawyer 1876 – 1959 His wife Pearl C. Morse 1891 – 1983 Verne C. Morse 1913 – 1980 His wife Rita S. Collins 1913 – 1990 Grandson, Donald B. Falconer 1958 - 1977


Additional Information	Source(s)
Lot price \$50 – lot acquired Jan 12, 1960 by Pearl Sawyer Rita Morse, 1991, cremated (grave #2) Pearl Sawyer trust fund established 1979 Merle M. Sawyer, New Hampshire, PVT CO G 1 Rgt NH Inf, Spanish American War, Aug. 16, 1876 – Sept. 28, 1959	Sunapee Cemetery Deed Records, Book 1, Cert. 74 Sunapee Cemetery Records, Extension section chart Sunapee trustees of the trust fund Military marker



Eastman Cemetery,
North Road, Sunapee
Old (East) Part
Eastman Extension Section

Approximate Grave Location
Signified by “X”

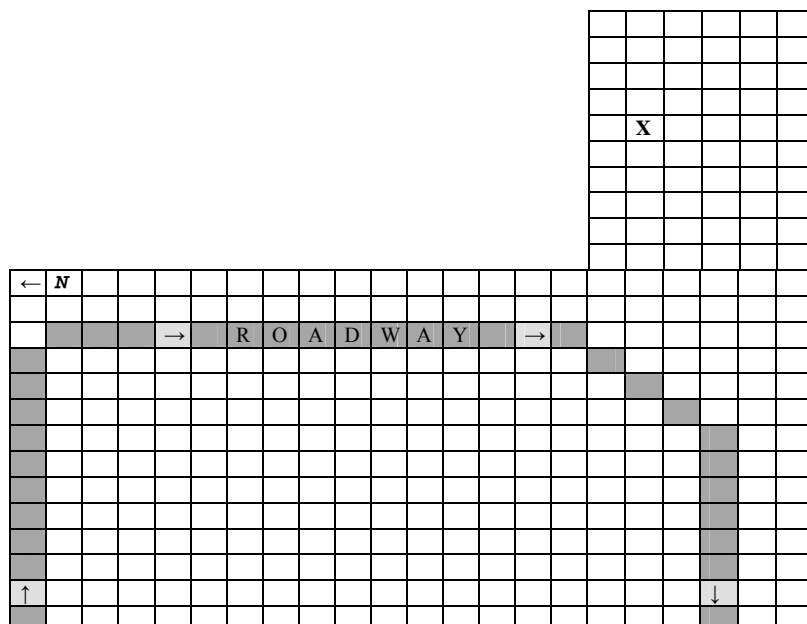
MORSE, Rita S.



Owner of Record:	Pearl Sawyer
Lot Number:	72 – Extension Section, 16x10 feet
Grave Marker(s):	Memorial
Other Marker(s):	Corner (4) “S”
	WW II Flag holder
	Spanish War Vet flag holder
	Military, flat

FRONT	BACK
SAWYER MORSE	Merle M Sawyer 1876 – 1959 His wife Pearl C. Morse 1891 – 1983 Verne C. Morse 1913 – 1980 His wife Rita S. Collins 1913 – 1990 Grandson, Donald B. Falconer 1958 - 1977


Additional Information	Source(s)
Lot price \$50 – lot acquired Jan 12, 1960 by Pearl Sawyer Rita Morse, 1991, cremated (grave #2) Pearl Sawyer trust fund established 1979 Merle M. Sawyer, New Hampshire, PVT CO G 1 Rgt NH Inf, Spanish American War, Aug. 16, 1876 – Sept. 28, 1959	Sunapee Cemetery Deed Records, Book 1, Cert. 74 Sunapee Cemetery Records, Extension section chart Sunapee trustees of the trust fund Military marker



Eastman Cemetery,
North Road, Sunapee
Old (East) Part
Eastman Extension Section

Approximate Grave Location
Signified by “X”

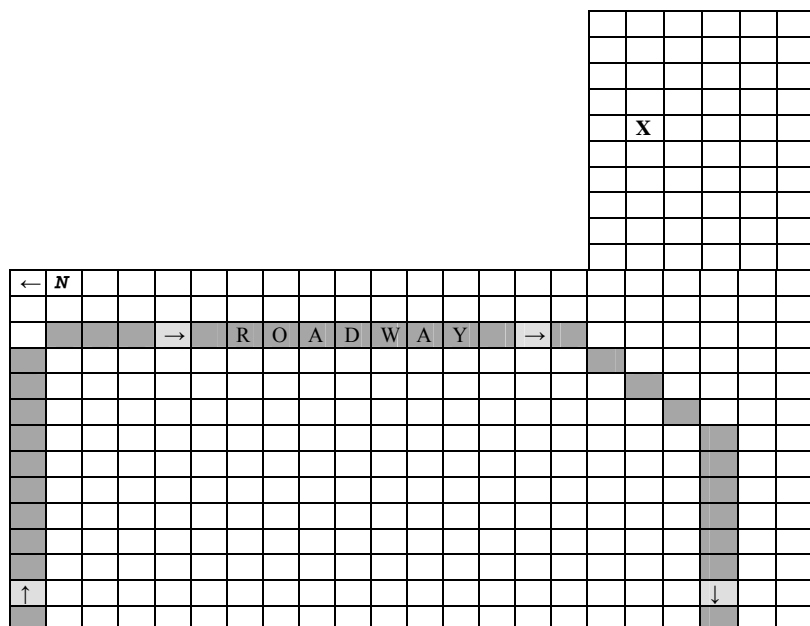
MORSE, Verne C.



Owner of Record:	Pearl Sawyer
Lot Number:	72 – Extension Section, 16x10 feet
Grave Marker(s):	Memorial
Other Marker(s):	Corner (4) “S”
	WW II Flag holder
	Spanish War Vet flag holder
	Military, flat

FRONT	BACK
SAWYER MORSE	Merle M Sawyer 1876 – 1959 His wife Pearl C. Morse 1891 – 1983 Verne C. Morse 1913 – 1980 His wife Rita S. Collins 1913 – 1990 Grandson, Donald B. Falconer 1958 - 1977

Additional Information	Source(s)
Lot price \$50 – lot acquired Jan 12, 1960 by Pearl Sawyer Rita Morse, 1991, cremated (grave #2) Pearl Sawyer trust fund established 1979 Merle M. Sawyer, New Hampshire, PVT CO G 1 Rgt NH Inf, Spanish American War, Aug. 16, 1876 – Sept. 28, 1959	Sunapee Cemetery Deed Records, Book 1, Cert. 74 Sunapee Cemetery Records, Extension section chart Sunapee trustees of the trust fund Military marker



Eastman Cemetery,
North Road, Sunapee
Old (East) Part
Eastman Extension Section

Approximate Grave Location
Signified by “X”

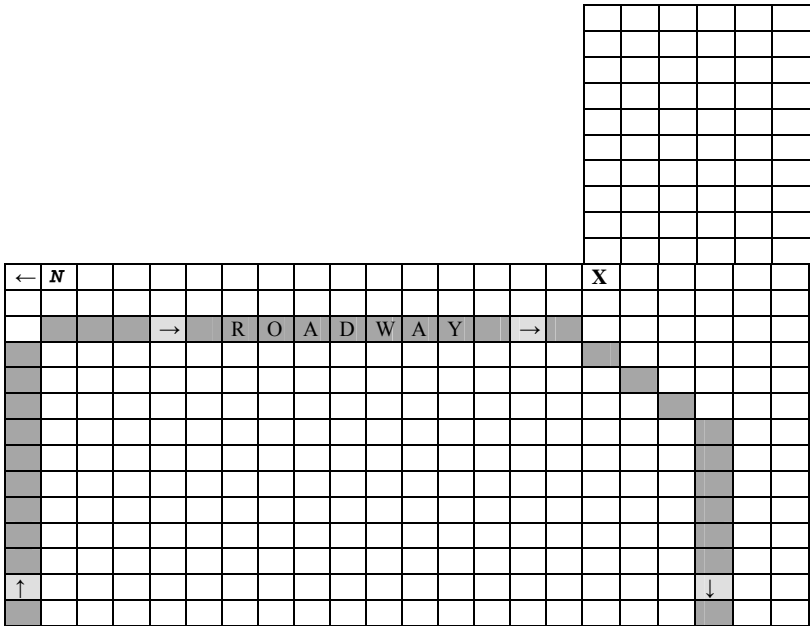
MURGATROY, Helen



Owner of Record:	Ted Merrifield
Lot Number:	35 – Extension Section, 20x10 feet
Grave Marker(s):	Memorial
Other Marker(s):	Military, flat (1)
	Am. Legion flag holder

FRONT	BACK
MURGATROY MERRIFIELD	1897 Howard J. Murgatroy 1942 His wife 1898 Viola B. Townsend 1981 Daughter 1931 Ruth E. 1944 1911 Alfred H. Merrifield 1979 His wife 1910 Mabel V. Murgatroy 1985

Additional Information	Source(s)
Albert Merrifield (grave #0 - extension on north side of lot) Mabel Merrifield, Dec. 23, 1985 (grave#1) Ruth Merrifield, Mar. 5, 1944, age 18, pine box (grave #2) Alfred Merrifield, 11-25-79 (grave #3) Helen Murgatroy, Mar. 30, 1942, age 36, pine box (grave #4) Lot price \$10. – lot acquired May 6, 1942 by Ted Merrifield Alfred H. Merrifield, PFC US Army, World War II, 1907 – 1979	Sunapee Cemetery Records, Extension section chart Sunapee Cemetery Deed Records, Book 1, cert. # 27 Military Flat marker



Eastman Cemetery,
North Road, Sunapee
Old (East) Part
Eastman Extension Section

Approximate Grave Location
Signified by “X”

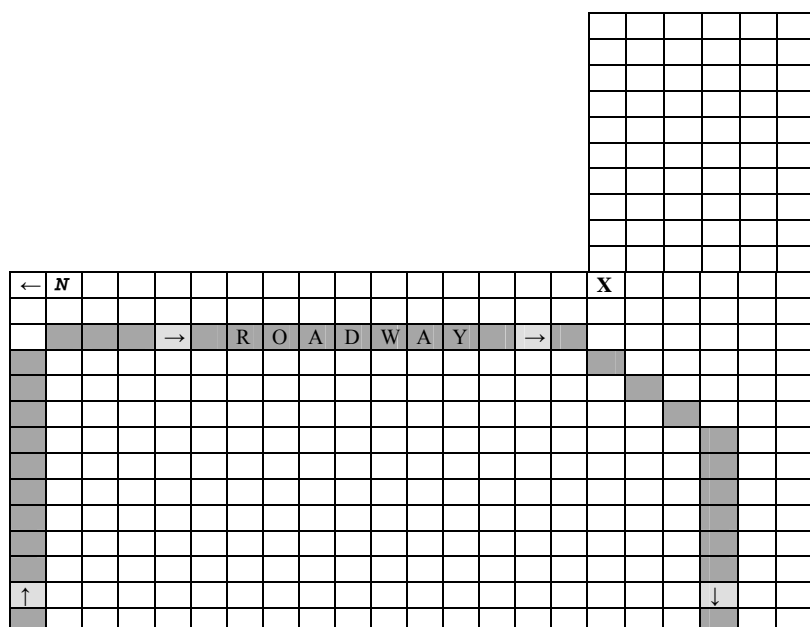
MURGATROY, Howard J.



Owner of Record: Ted Merrifield
 Lot Number: 35 – Extension Section, 20x10 feet
 Grave Marker(s): Memorial
 Other Marker(s): Military, flat (1)
 Am. Legion flag holder

FRONT	BACK
MURGATROY MERRIFIELD	1899 Howard J. Murgatroy 1942 His wife 1900 Viola B. Townsend 1981 Daughter 1932 Ruth E. 1944 1912 Alfred H. Merrifield 1979 His wife 1910 Mabel V. Murgatroy 1985

Additional Information	Source(s)
Albert Merrifield (grave #0 - extension on north side of lot) Mabel Merrifield, Dec. 23, 1985 (grave#1) Ruth Merrifield, Mar. 5, 1944, age 18, pine box (grave #2) Alfred Merrifield, 11-25-79 (grave #3) Helen Murgatroy, Mar. 30, 1942, age 36, pine box (grave #4) Lot price \$10. – lot acquired May 6, 1942 by Ted Merrifield Alfred H. Merrifield, PFC US Army, World War II, 1907 – 1979	Sunapee Cemetery Records, Extension section chart Sunapee Cemetery Deed Records, Book 1, cert. # 27 Military Flat marker



Eastman Cemetery,
 North Road, Sunapee
 Old (East) Part
 Eastman Extension Section

Approximate Grave Location
 Signified by "X"

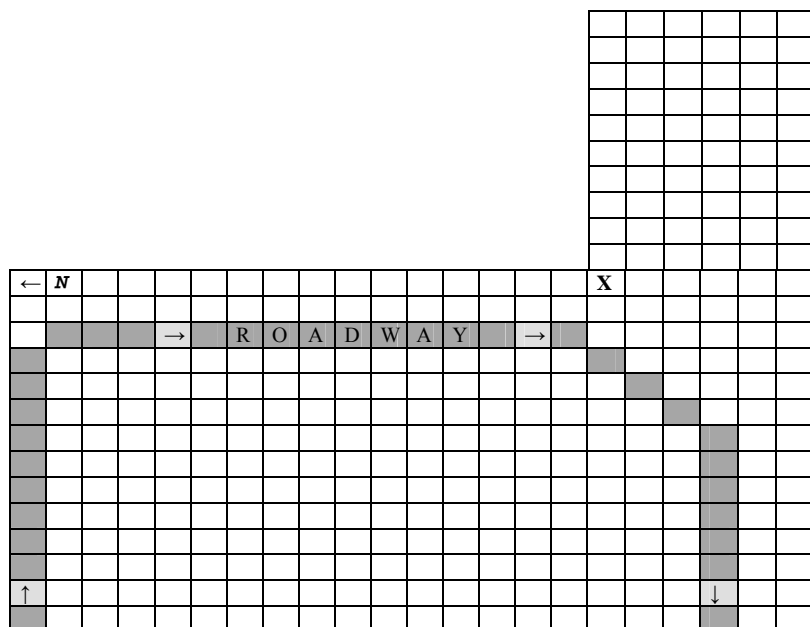
MURGATROY, Mabel V.



Owner of Record:	Ted Merrifield
Lot Number:	35 – Extension Section, 20x10 feet
Grave Marker(s):	Memorial
Other Marker(s):	Military, flat (1)
	Am. Legion flag holder

FRONT	BACK
MURGATROY MERRIFIELD	1901 Howard J. Murgatroy 1942 His wife 1902 Viola B. Townsend 1981 Daughter 1933 Ruth E. 1944 1913 Alfred H. Merrifield 1979 His wife 1910 Mabel V. Murgatroy 1985

Additional Information	Source(s)
Albert Merrifield (grave #0 - extension on north side of lot) Mabel Merrifield, Dec. 23, 1985 (grave#1) Ruth Merrifield, Mar. 5, 1944, age 18, pine box (grave #2) Alfred Merrifield, 11-25-79 (grave #3) Helen Murgatroy, Mar. 30, 1942, age 36, pine box (grave #4) Lot price \$10. – lot acquired May 6, 1942 by Ted Merrifield Alfred H. Merrifield, PFC US Army, World War II, 1907 – 1979	Sunapee Cemetery Records, Extension section chart Sunapee Cemetery Deed Records, Book 1, cert. # 27 Military Flat marker



Eastman Cemetery,
North Road, Sunapee
Old (East) Part
Eastman Extension Section

Approximate Grave Location
Signified by "X"

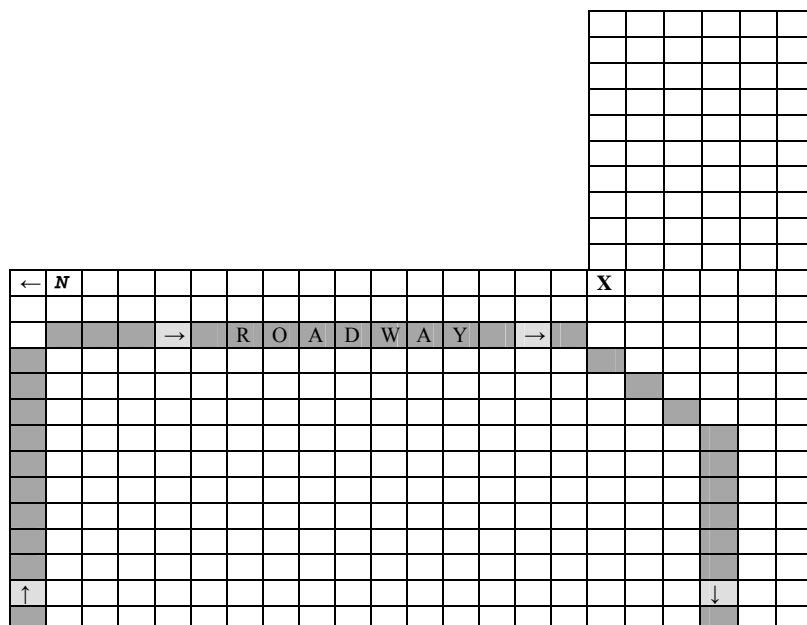
MURGATROY, Ruth E.



Owner of Record:	Ted Merrifield
Lot Number:	35 – Extension Section, 20x10 feet
Grave Marker(s):	Memorial
Other Marker(s):	Military, flat (1)
	Am. Legion flag holder

FRONT	BACK
MURGATROY MERRIFIELD	1903 Howard J. Murgatroy 1942 His wife 1904 Viola B. Townsend 1981 Daughter 1934 Ruth E. 1944 1914 Alfred H. Merrifield 1979 His wife 1910 Mabel V. Murgatroy 1985

Additional Information	Source(s)
Albert Merrifield (grave #0 - extension on north side of lot) Mabel Merrifield, Dec. 23, 1985 (grave#1) Ruth Merrifield, Mar. 5, 1944, age 18, pine box (grave #2) Alfred Merrifield, 11-25-79 (grave #3) Helen Murgatroy, Mar. 30, 1942, age 36, pine box (grave #4) Lot price \$10. – lot acquired May 6, 1942 by Ted Merrifield Alfred H. Merrifield, PFC US Army, World War II, 1907 – 1979	Sunapee Cemetery Records, Extension section chart Sunapee Cemetery Deed Records, Book 1, cert. # 27 Military Flat marker



Eastman Cemetery,
North Road, Sunapee
Old (East) Part
Eastman Extension Section

Approximate Grave Location
Signified by "X"

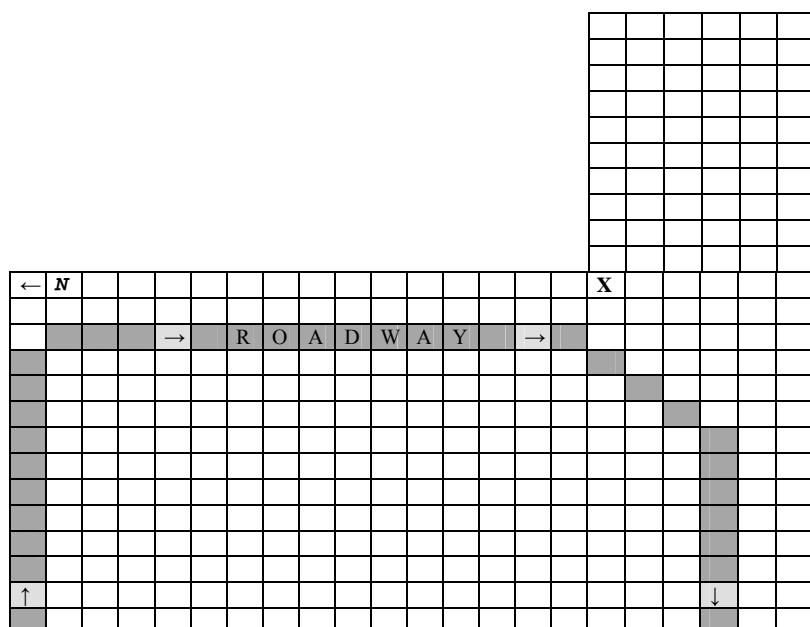
MURGATROY, Viola B.



Owner of Record:	Ted Merrifield
Lot Number:	35 – Extension Section, 20x10 feet
Grave Marker(s):	Memorial
Other Marker(s):	Military, flat (1)
	Am. Legion flag holder

FRONT	BACK
MURGATROY MERRIFIELD	1905 Howard J. Murgatroy 1942 His wife 1906 Viola B. Townsend 1981 Daughter 1935 Ruth E. 1944 1915 Alfred H. Merrifield 1979 His wife 1910 Mabel V. Murgatroy 1985


Additional Information	Source(s)
Albert Merrifield (grave #0 - extension on north side of lot) Mabel Merrifield, Dec. 23, 1985 (grave#1) Ruth Merrifield, Mar. 5, 1944, age 18, pine box (grave #2) Alfred Merrifield, 11-25-79 (grave #3) Helen Murgatroy, Mar. 30, 1942, age 36, pine box (grave #4) Lot price \$10. – lot acquired May 6, 1942 by Ted Merrifield Alfred H. Merrifield, PFC US Army, World War II, 1907 – 1979	Sunapee Cemetery Records, Extension section chart Sunapee Cemetery Deed Records, Book 1, cert. # 27 Military Flat marker



Eastman Cemetery,
North Road, Sunapee
Old (East) Part
Eastman Extension Section

Approximate Grave Location
Signified by "X"

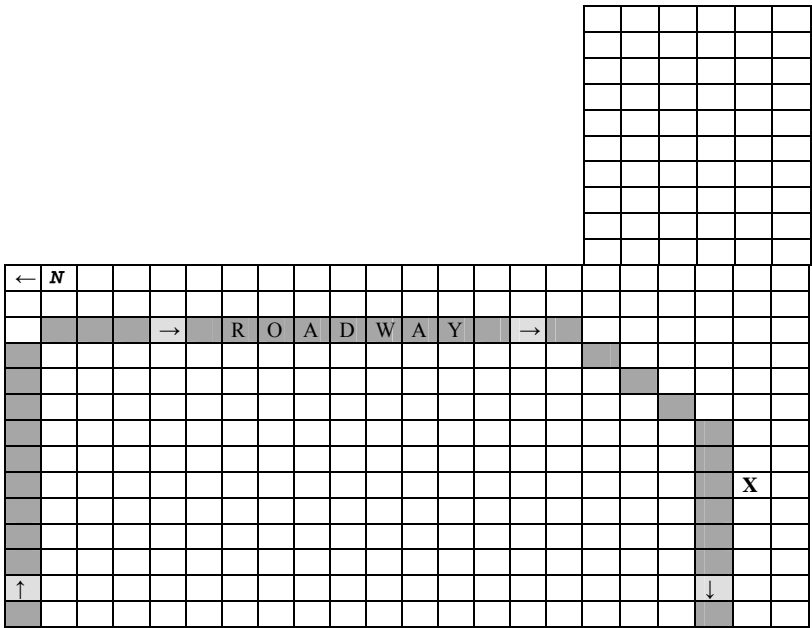
MUZZEY, Anna E.



Owner of Record:	Unknown
Lot Number:	11 – Extension Section, 16x10 feet
Grave Marker(s):	Memorial
Other Marker(s):	Locational (4) flat
	Corner (4): 4x4 inch plain

FRONT	BACK
MUZZEY	

Additional Information	Source(s)
Austin McLatchey, Dec. 11, 1965, age 61, cremated (grave #1)	Sunapee Cemetery Records, Extension Section chart
A.A. MacLatchy, 1904 – 1965	Flat marker, northeast corner of lot
Anna E. Bleakney, 1883 - 1947	Flat marker, south of northeast corner of lot
Dura L. Haven, 1868 - 1908	Flat marker, north of southeast corner of lot
Elmer E. Muzzey, 1863 – 1929	Flat marker, southeast corner of lot
Elmer Muzzey trust established 1966	Sunapee trustees of the trust fund



Eastman Cemetery,
North Road, Sunapee
Old (East) Part
Eastman Extension Section

Approximate Grave Location
Signified by “X”

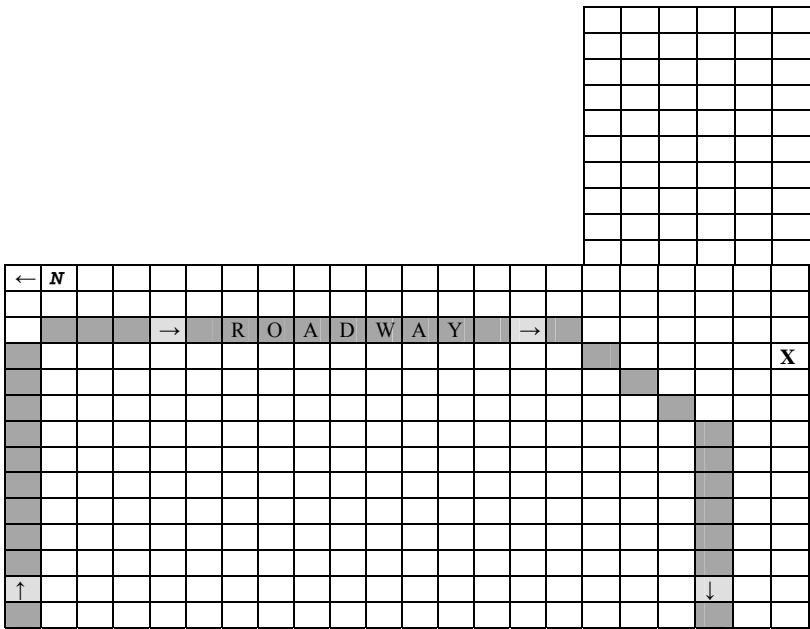
MUZZEY, C. Maria



Owner of Record:	Unknown
Lot Number:	22 – Extension Section, 16x10 feet
Grave Marker(s):	Memorial
Other Marker(s):	

FRONT	BACK
Martin D. Muzzey Mar. 2, 1848 Mar. 28, 1932 C. Maria King His Wife Oct. 17, 1845 May 11, 1910	


Additional Information	Source(s)



Eastman Cemetery,
North Road, Sunapee
Old (East) Part
Eastman Extension Section

Approximate Grave Location
Signified by “X”

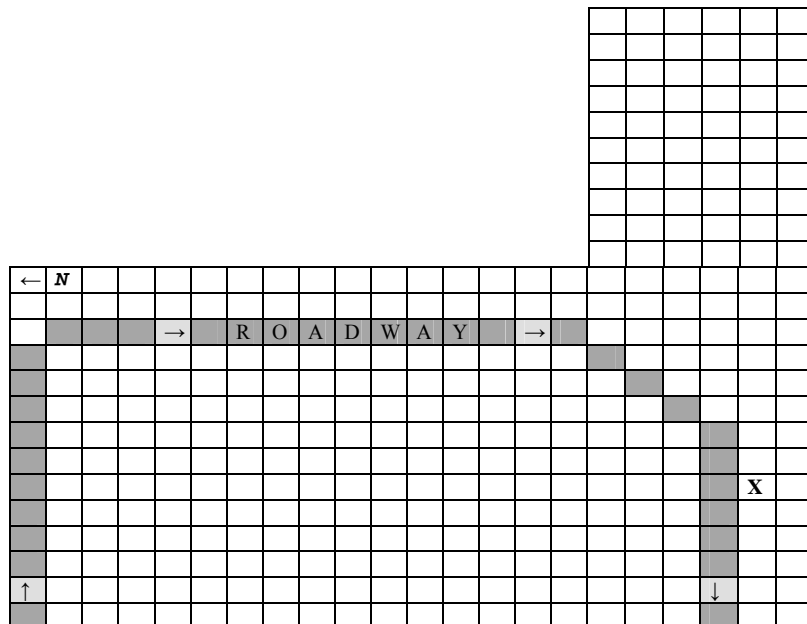
MUZZEY, Elmer



Owner of Record:	Unknown
Lot Number:	11 – Extension Section, 16x10 feet
Grave Marker(s):	Memorial
Other Marker(s):	Locational (4) flat
	Corner (4): 4x4 inch plain

FRONT	BACK
MUZZEY	

Additional Information	Source(s)
Austin McLatchey, Dec. 11, 1965, age 61, cremated (grave #1)	Sunapee Cemetery Records, Extension Section chart
A.A. MacLatchy, 1904 – 1965	Flat marker, northeast corner of lot
Anna E. Bleakney, 1883 - 1947	Flat marker, south of northeast corner of lot
Dura L. Haven, 1868 - 1908	Flat marker, north of southeast corner of lot
Elmer E. Muzzey, 1863 – 1929	Flat marker, southeast corner of lot
Elmer Muzzey trust established 1966	Sunapee trustees of the trust fund



Eastman Cemetery,
North Road, Sunapee
Old (East) Part
Eastman Extension Section

Approximate Grave Location
Signified by "X"

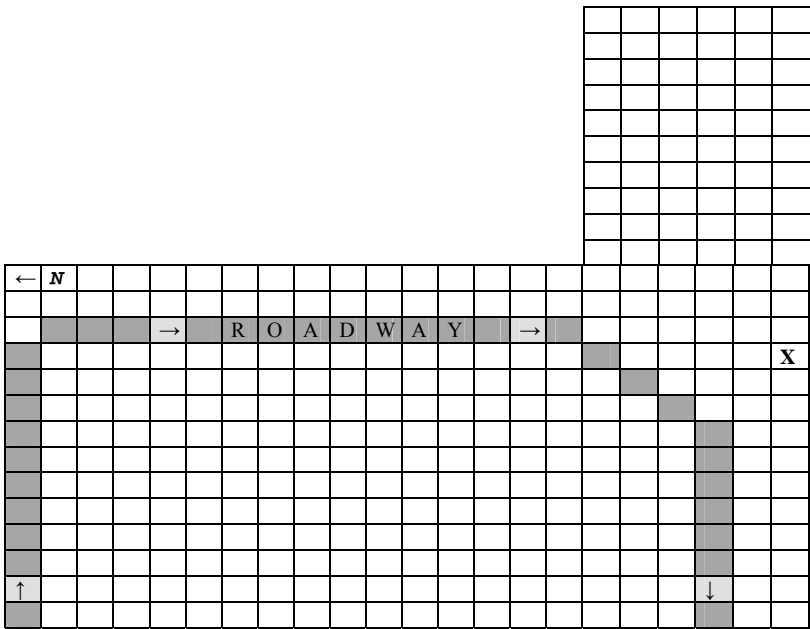
MUZZEY, Eugene D.



Owner of Record:	Unknown
Lot Number:	22 – Extension Section, 16x10 feet
Grave Marker(s):	Memorial
Other Marker(s):	

FRONT	BACK
Martin D. Muzzey Mar. 2, 1848 Mar. 28, 1932 C. Maria King His Wife Oct. 17, 1845 May 11, 1910	Eugene D. Muzzey 1873 – 1943 His wife Jessie May Sargent 1870 - 1942

Additional Information	Source(s)



Eastman Cemetery,
North Road, Sunapee
Old (East) Part
Eastman Extension Section

Approximate Grave Location
Signified by “X”

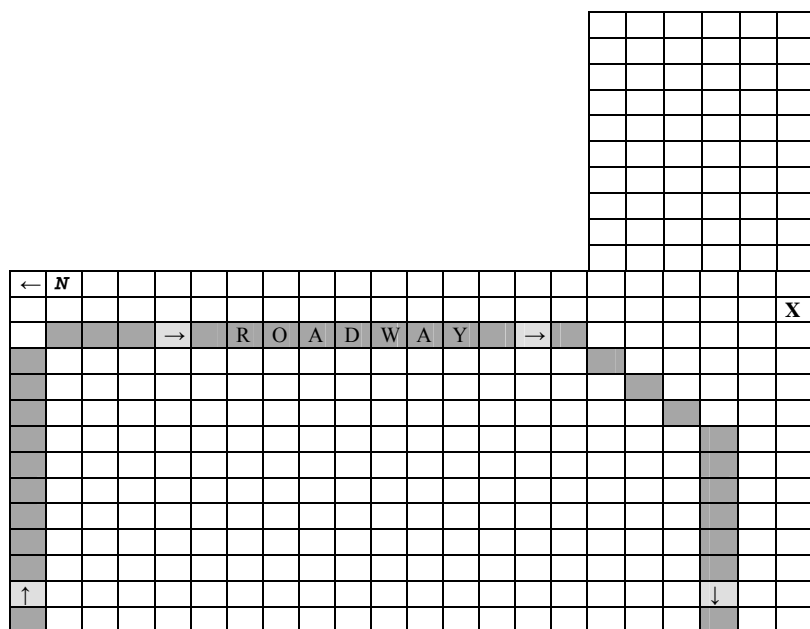
MUZZEY, Gladys A.



Owner of Record: Unknown
 Lot Number: 34 – Extension Section, 16x10 feet
 Grave Marker(s): Memorial
 Other Marker(s): _____

FRONT	BACK
MUZZEY	1888 Harrison 1958 His wife 1891 Gladys A. 1929

Additional Information	Source(s)
H. Muzzey, June 5, 1953 (grave #1) G. A. Muzzey, Jan. 27, 1929 (grave #2)	Sunapee Cemetery Records, Extension section chart



Eastman Cemetery,
 North Road, Sunapee
 Old (East) Part
 Eastman Extension Section

Approximate Grave Location
 Signified by "X"

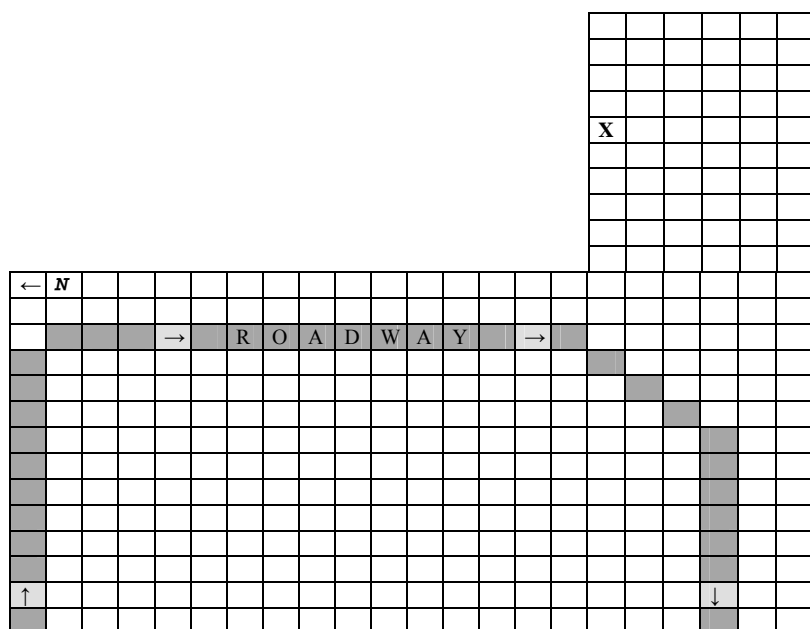
MUZZEY, Hannie E.



Owner of Record: Hannie M. Wing
 Lot Number: 71 – Extension Section, 16x10 feet
 Grave Marker(s): Memorial
 Other Marker(s): Corner (4)

FRONT	BACK
WING	1881 George W. Wing 1960 His wife 1894 Hannie E. Muzzey

Additional Information	Source(s)
Lot price \$50 – lot acquired Aug. 1, 1960 by Hannie M. Wing Hannie Emily Wing, Dec. 24, 2000 (grave #1) George Wing trust fund established 1961	Sunapee Cemetery Deed Records, Book 1, Cert. 78 Sunapee Cemetery Records, Extension section chart Sunapee trustees of the trust fund



Eastman Cemetery,
 North Road, Sunapee
 Old (East) Part
 Eastman Extension Section

Approximate Grave Location
 Signified by "X"

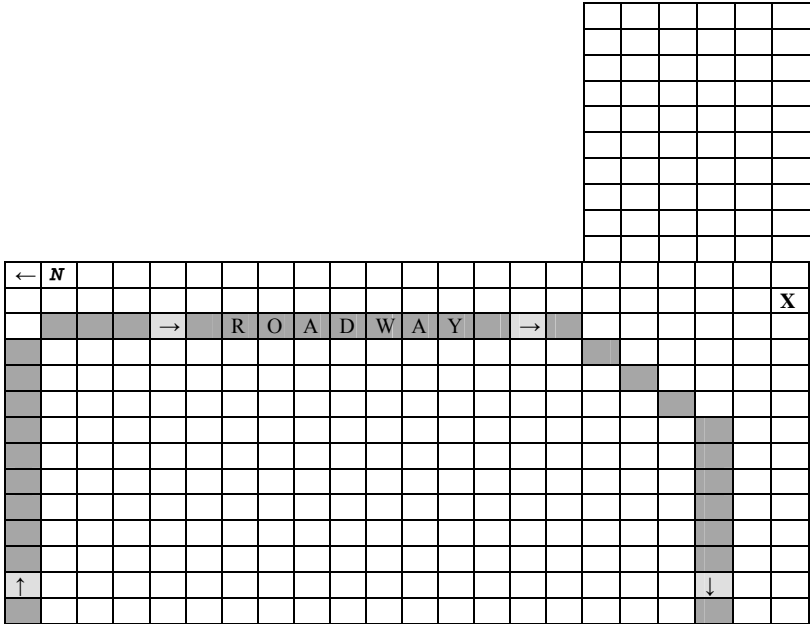
MUZZEY, Harrison



Owner of Record:	Unknown
Lot Number:	34 – Extension Section, 16x10 feet
Grave Marker(s):	Memorial
Other Marker(s):	

FRONT	BACK
MUZZEY	1889 Harrison 1958 His wife 1891 Gladys A. 1929

Additional Information	Source(s)
H. Muzzey, June 5, 1953 (grave #1) G. A. Muzzey, Jan. 27, 1929 (grave #2)	Sunapee Cemetery Records, Extension section chart



Eastman Cemetery,
North Road, Sunapee
Old (East) Part
Eastman Extension Section

Approximate Grave Location
Signified by “X”

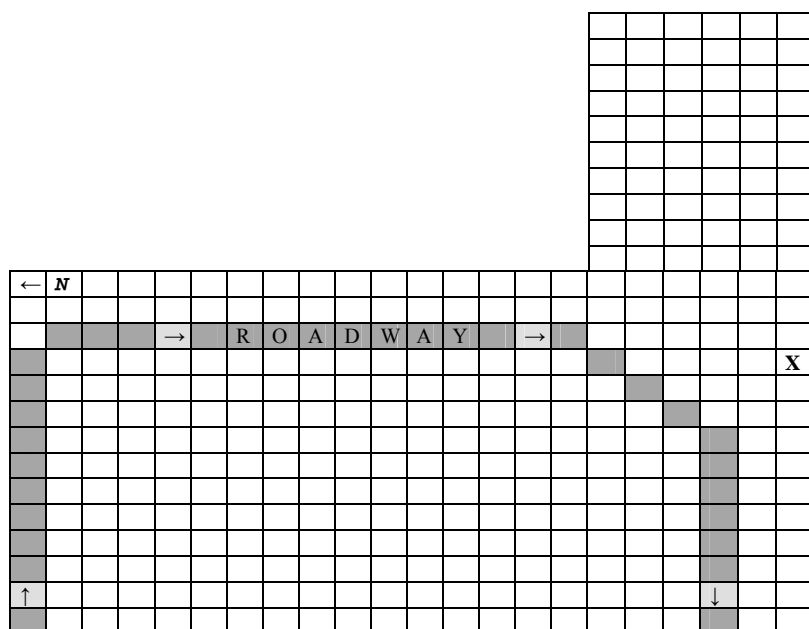
MUZZEY, Jessie May



Owner of Record: Unknown
 Lot Number: 22 – Extension Section, 16x10 feet
 Grave Marker(s): Memorial
 Other Marker(s): _____

FRONT	BACK
Martin D. Muzzey Mar. 2, 1848 Mar. 28, 1932 C. Maria King His Wife Oct. 17, 1845 May 11, 1910	Eugene D. Muzzey 1873 – 1943 His wife Jessie May Sargent 1870 - 1942

Additional Information	Source(s)



Eastman Cemetery,
 North Road, Sunapee
 Old (East) Part
 Eastman Extension Section

Approximate Grave Location
 Signified by “X”

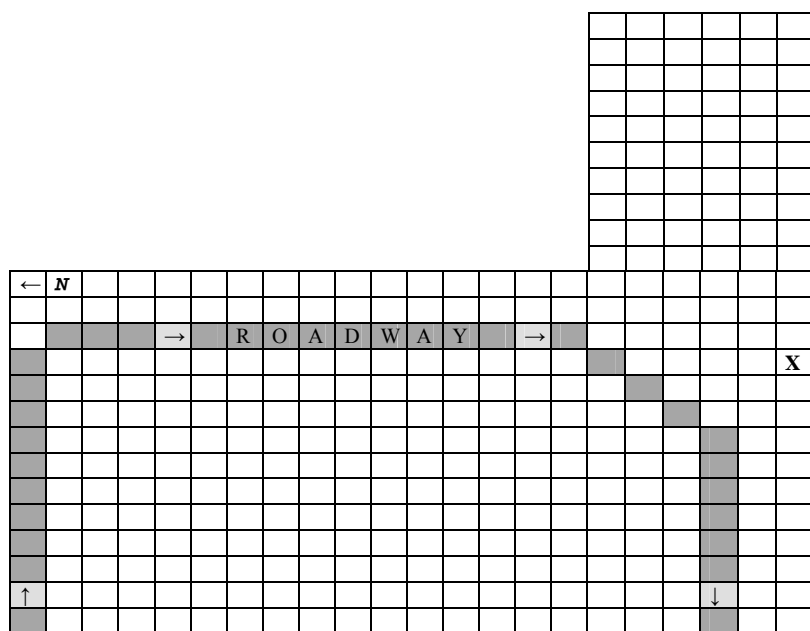
MUZZEY, Martin D.



Owner of Record: Unknown
 Lot Number: 22 – Extension Section, 16x10 feet
 Grave Marker(s): Memorial
 Other Marker(s): _____

FRONT	BACK
Martin D. Muzzey Mar. 2, 1848 Mar. 28, 1932 C. Maria King His Wife Oct. 17, 1845 May 11, 1910	Eugene D. Muzzey 1873 – 1943 His wife Jessie May Sargent 1870 - 1942

Additional Information	Source(s)



Eastman Cemetery,
 North Road, Sunapee
 Old (East) Part
 Eastman Extension Section

Approximate Grave Location
 Signified by "X"

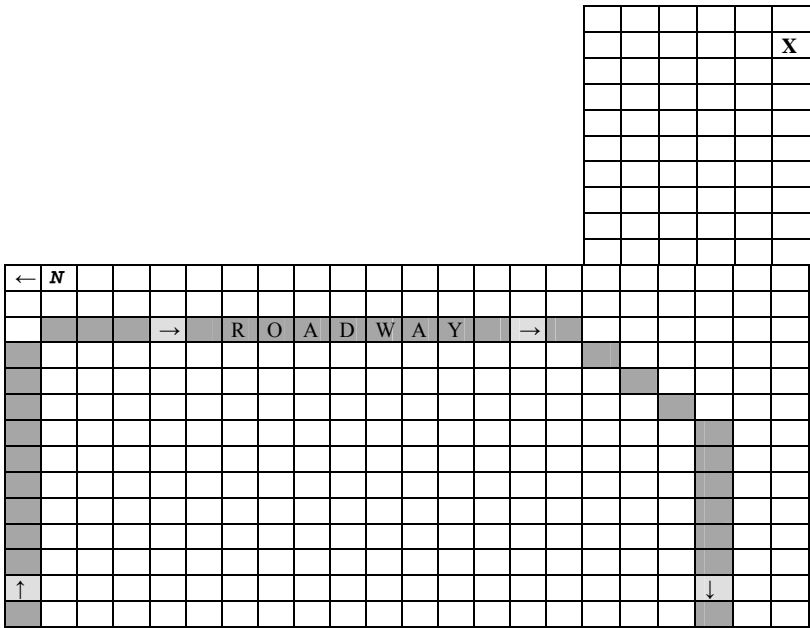
NOONAN, Catherine L.



Owner of Record:	Catherine Noonan
Lot Number:	94 – Extension Section, 16x10 feet
Grave Marker(s):	Flat
Other Marker(s):	

FRONT	BACK
Catherine L. Noonan 1929 - 2003	

Additional Information	Source(s)
Lot price \$50 – acquired June 11, 1964 by Catherine Noonan Mary A. Richardson, July 3, 1964, age 69, cement vault (grave #4)	Sunapee Cemetery Deed Records, Book 2 Cert# 101 Sunapee Cemetery Records, Extension section chart



Eastman Cemetery,
North Road, Sunapee
Old (East) Part
Eastman Extension Section

Approximate Grave Location
Signified by “X”

OSBORNE, Arthur D.



Owner of Record: Arthur D. Osborne
 Lot Number: 70 – Extension Section, 16x10 feet
 Grave Marker(s): Slant
 Other Marker(s): Flat, military
VFW flag holder

FRONT

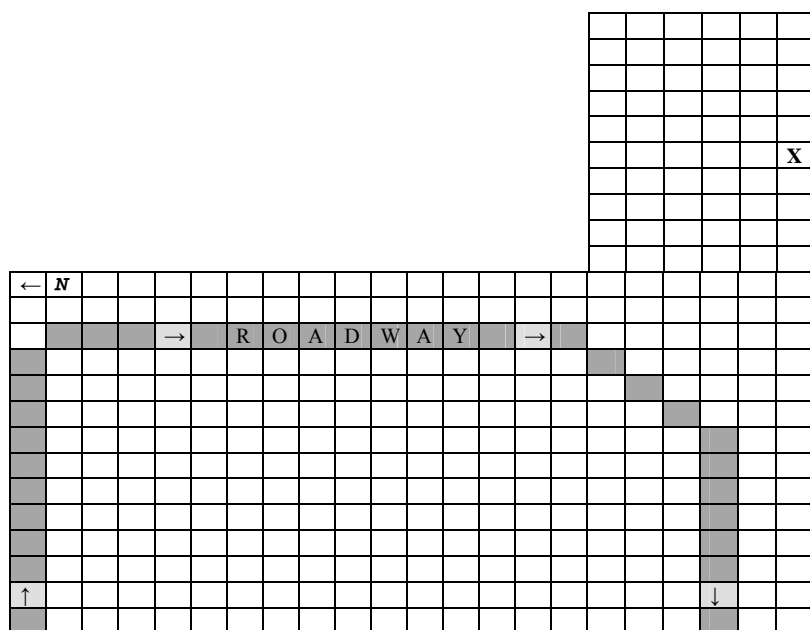
BACK

OSBORNE	Arthur D. Nov. 12, 1920 – Apr. 10, 1993 His wife Eloise A. Burr July 12, 1932 –
---------	---

Additional Information

Source(s)


Lot price \$25 – lot acquired Feb. 6, 1956 by Arthur D. Osborne Arthur Osborne, 4-13-93, cremated (grave #1) Arthur D. Osborne, TEC 4 US Army, World War II, Nov. 12, 1920 – Apr. 10, 1993	Sunapee Cemetery Deed Records, Book 1, Cert. 70 Sunapee Cemetery Records, Extension section chart Military marker
--	---



Eastman Cemetery,
 North Road, Sunapee
 Old (East) Part
 Eastman Extension Section

Approximate Grave Location
 Signified by "X"

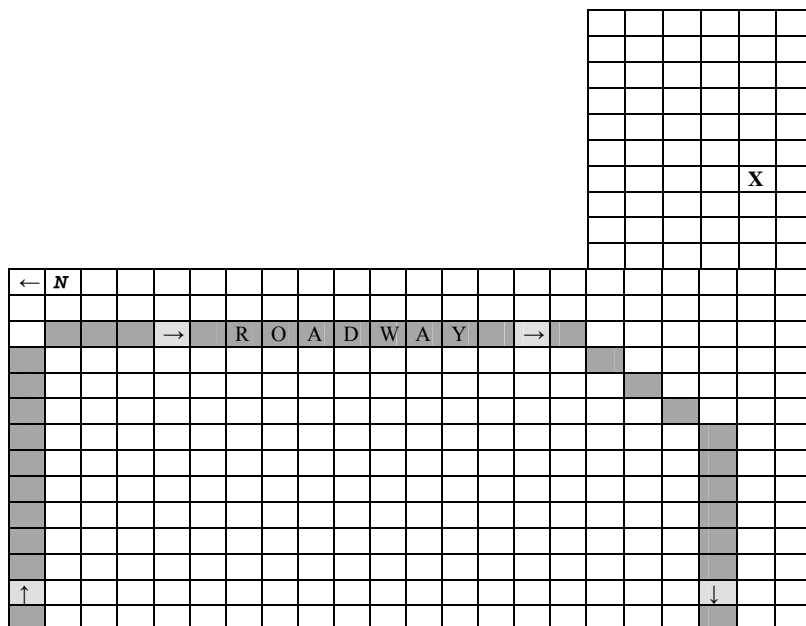
OSBORNE, Clara H.



Owner of Record:	Leo L. Osborne
Lot Number:	63 – Extension Section, 16x10 feet
Grave Marker(s):	Memorial – shared with lot 69
Other Marker(s):	Corner (4) “O”, at corners of Combined lots 63 and 69 Foot markers (2) Leo; Clara

FRONT	BACK
<p>OSBORNE Leo L. 1887 – 1964 His wife Clara H. 1889 – 1960</p>	<p>[see Osborne, Raymond L.]</p>

Additional Information	Source(s)
<p>Lot price \$25 – lot acquired July 14, 1956 by Leo L. Osborne Leo Osborne, July 22, 1964, age 77, cement vault (graves #1&2) Clara Osborne, Nov. 12, 1960, age 70, cement vault (graves #3&4)</p>	<p>Sunapee Cemetery Deed Records, Book 1, Cert. 71 Sunapee Cemetery Records, Extension section chart</p>



Eastman Cemetery,
North Road, Sunapee
Old (East) Part
Eastman Extension Section

Approximate Grave Location
Signified by “X”

OSBORNE, Eloise A.



Owner of Record: Arthur D. Osborne
 Lot Number: 70 – Extension Section, 16x10 feet
 Grave Marker(s): Slant
 Other Marker(s): Flat, military
VFW flag holder

FRONT

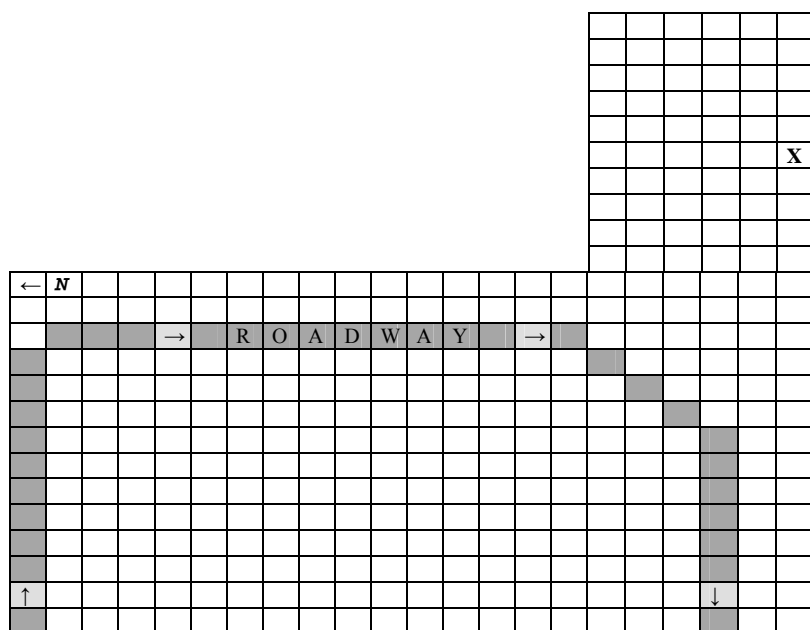
BACK

OSBORNE	Arthur D. Nov. 12, 1920 – Apr. 10, 1993 His wife Eloise A. Burr July 12, 1932 –
---------	---

Additional Information

Source(s)


Lot price \$25 – lot acquired Feb. 6, 1956 by Arthur D. Osborne Arthur Osborne, 4-13-93, cremated (grave #1) Arthur D. Osborne, TEC 4 US Army, World War II, Nov. 12, 1920 – Apr. 10, 1993	Sunapee Cemetery Deed Records, Book 1, Cert. 70 Sunapee Cemetery Records, Extension section chart Military marker
--	---



Eastman Cemetery,
 North Road, Sunapee
 Old (East) Part
 Eastman Extension Section

Approximate Grave Location
 Signified by "X"

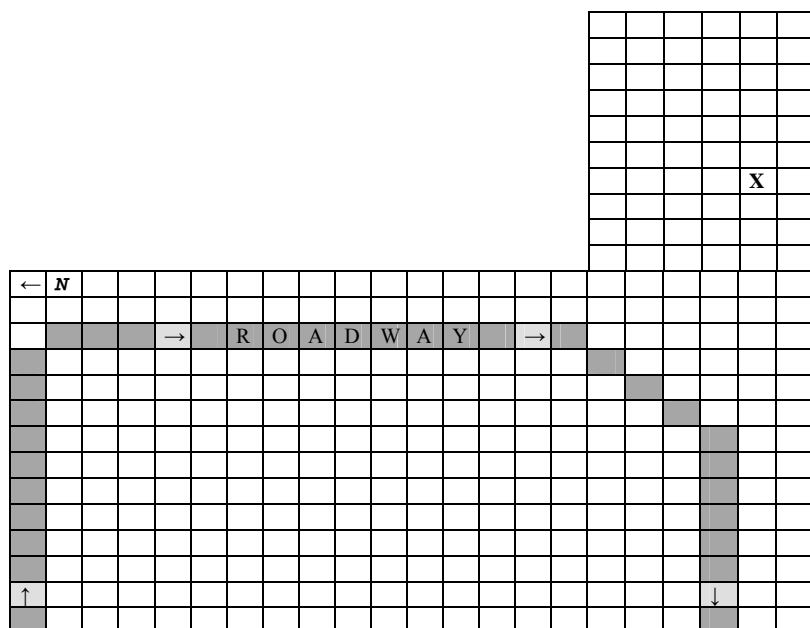
OSBORNE, Leo L.



Owner of Record:	Leo L. Osborne
Lot Number:	63 – Extension Section, 16x10 feet
Grave Marker(s):	Memorial – shared with lot 69
Other Marker(s):	Corner (4) “O”, at corners of Combined lots 63 and 69 Foot markers (2) Leo; Clara

FRONT	BACK
<p>OSBORNE Leo L. 1887 – 1964 His wife Clara H. 1889 – 1960</p>	<p>[see Osborne, Raymond L.]</p>

Additional Information	Source(s)
<p>Lot price \$25 – lot acquired July 14, 1956 by Leo L. Osborne Leo Osborne, July 22, 1964, age 77, cement vault (graves #1&2) Clara Osborne, Nov. 12, 1960, age 70, cement vault (graves #3&4)</p>	<p>Sunapee Cemetery Deed Records, Book 1, Cert. 71 Sunapee Cemetery Records, Extension section chart</p>



Eastman Cemetery,
North Road, Sunapee
Old (East) Part
Eastman Extension Section

Approximate Grave Location
Signified by “X”

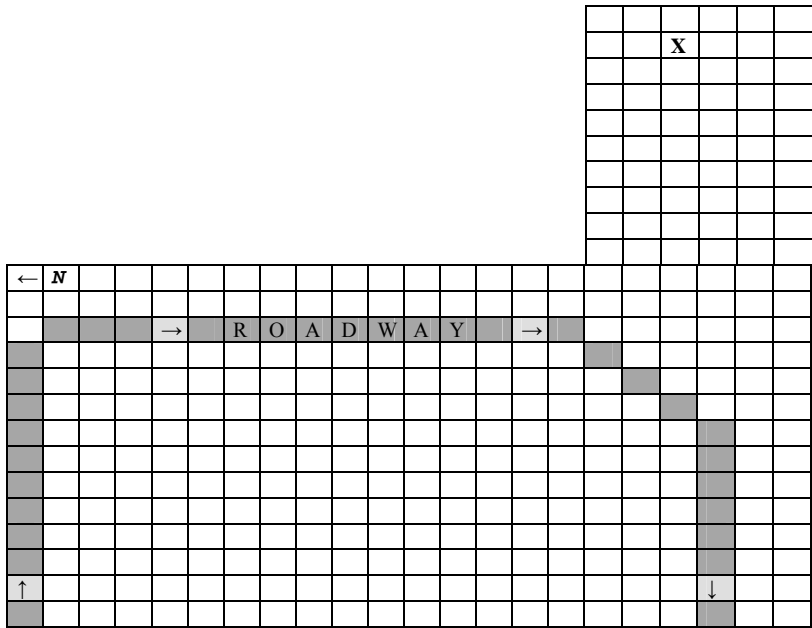
OSBORNE, Phillip G.



Owner of Record:	Phyllis G. Osborne
Lot Number:	91 – Extension Section, 16x10 feet
Grave Marker(s):	Flat, military
Other Marker(s):	Flat (4)
	Am. Legion flag holder

FRONT	BACK
<p>Phillip Gamsby Osborne SP 4 US Army May 13, 1934 – Apr. 18 2002</p>	

Additional Information	Source(s)
<p>Lot price \$50 – acquired Aug. 23, 1971 by Phyllis G. Osborne R. W. Osborne, June 20, 1971, age 62, cremation (grave #1) Phillip G. Osborne, April 18, 2002, cremation (grave #2)</p>	<p>Sunapee Cemetery Deed Records, Book 2 Cert# 158 Sunapee Cemetery Records, Extension section chart</p>



Eastman Cemetery,
North Road, Sunapee
Old (East) Part
Eastman Extension Section

Approximate Grave Location
Signified by “X”

OSBORNE, Phyllis G.



Owner of Record: Phyllis G. Osborne
 Lot Number: 91 – Extension Section, 16x10 feet
 Grave Marker(s): Flat
 Other Marker(s): Flat (4)
Military, flat
Am. Legion flag holder

FRONT

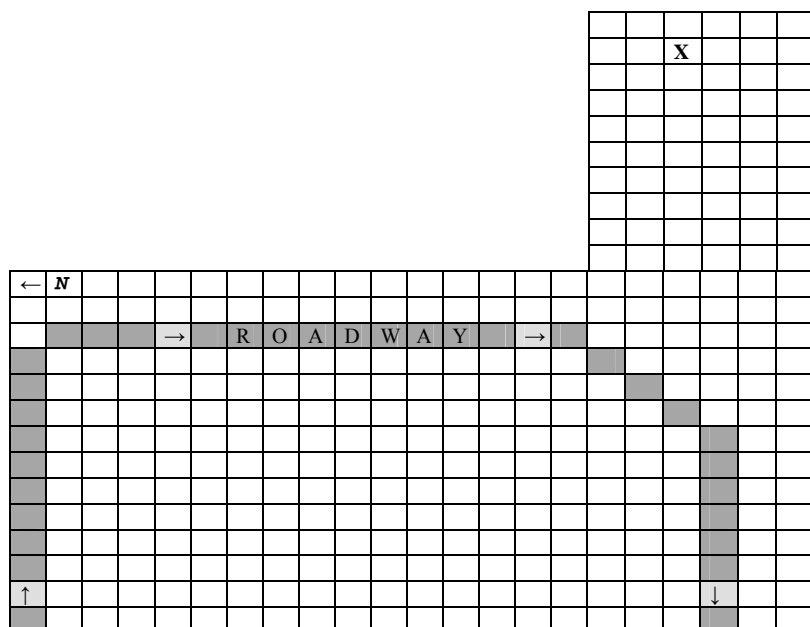
BACK

Phyllis G. Osborne March 20, 1915 May 30, 1976	
--	--

Additional Information

Source(s)


Lot price \$50 – acquired Aug. 23, 1971 by Phyllis G. Osborne	Sunapee Cemetery Deed Records, Book 2 Cert# 158
R. W. Osborne, June 20, 1971, age 62, cremation (grave #1)	Sunapee Cemetery Records, Extension section chart
Phillip G. Osborne, April 18, 2002, cremation (grave #2)	
Phillip Gamsby Osborne, SP4 US Army, May 13, 1934 – Apr. 18, 2002	Military marker



Eastman Cemetery,
 North Road, Sunapee
 Old (East) Part
 Eastman Extension Section

Approximate Grave Location
 Signified by "X"

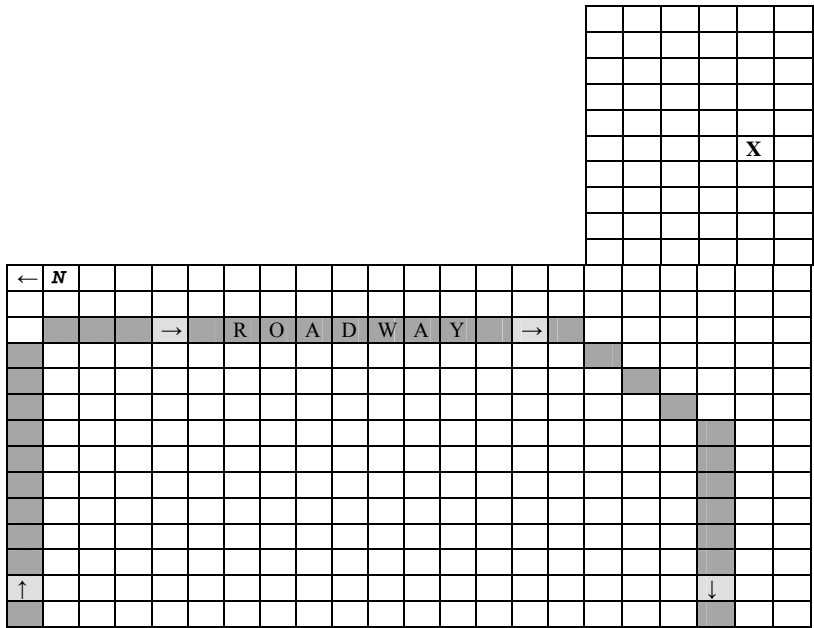
OSBORNE, Rachael J.



Owner of Record:	Leo L. Osborne
Lot Number:	69 – Extension Section, 16x10 feet
Grave Marker(s):	Memorial
Other Marker(s):	Foot marker (1) Raymond Corner (4) “O” at corners of Combined lots 63 and 69

FRONT	BACK
[See Osborne, Leo L.]	Raymond L. 1911 – 1990 His wife Rachael J. 1916 –


Additional Information	Source(s)
Lot price \$25 – lot acquired July 14, 1952 by Leo L. Osborne Laura S. McLean, Feb. 9, 2002, cremated (grave #3) Raymond Osborne, Aug. 12, 1990, cremated (grave #4)	Sunapee Cemetery Deed Records, Book 1, Cert. 72 Sunapee Cemetery Records, Extension section chart



Eastman Cemetery,
North Road, Sunapee
Old (East) Part
Eastman Extension Section

Approximate Grave Location
Signified by “X”

OSBORNE, Raymond L.



Owner of Record:	Leo L. Osborne
Lot Number:	69 – Extension Section, 16x10 feet
Grave Marker(s):	Memorial
Other Marker(s):	Foot marker (1) Raymond Corner (4) “O” at corners of Combined lots 63 and 69

FRONT

[See Osborne, Leo L.]

BACK

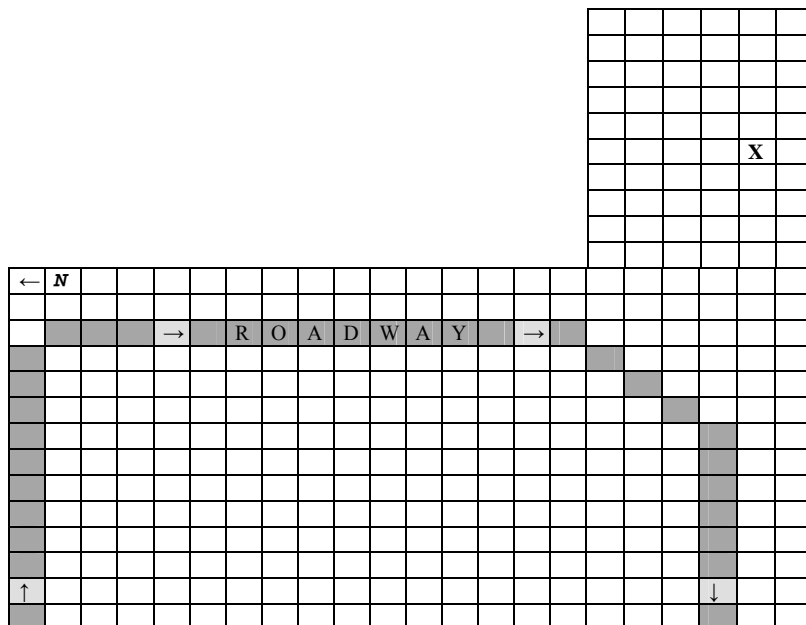
Raymond L.
1911 – 1990
His wife
Rachael J.
1916 –

Additional Information

Lot price \$25 – lot acquired July 14, 1952 by Leo L. Osborne
Laura S. McLean, Feb. 9, 2002, cremated (grave #3)
Raymond Osborne, Aug. 12, 1990, cremated (grave #4)

Source(s)

Sunapee Cemetery Deed Records, Book 1, Cert. 72
Sunapee Cemetery Records, Extension section chart



Eastman Cemetery,
North Road, Sunapee
Old (East) Part
Eastman Extension Section

Approximate Grave Location
Signified by “X”

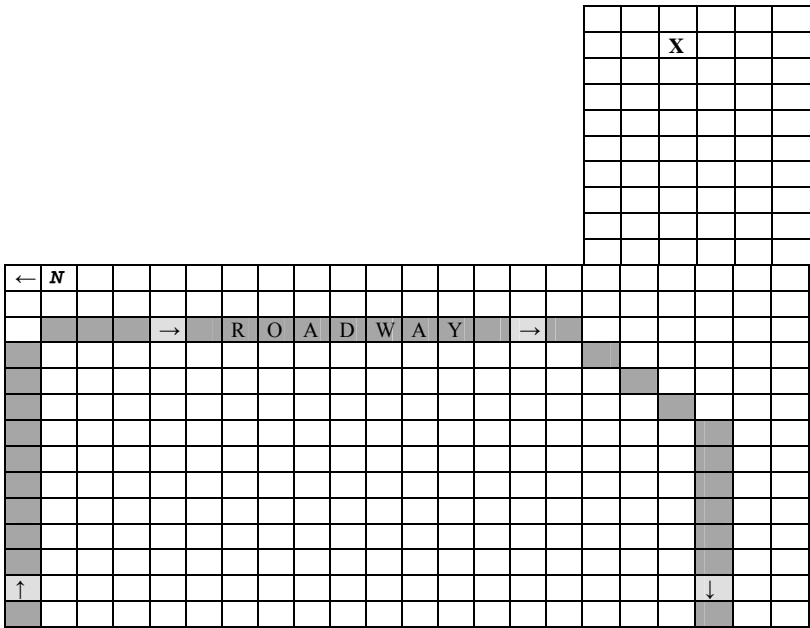
OSBORNE, Robert W.



Owner of Record:	Phyllis G. Osborne
Lot Number:	91 – Extension Section, 16x10 feet
Grave Marker(s):	Flat
Other Marker(s):	Flat (4)
	Military, flat
	Am. Legion flag holder

FRONT	BACK
Robert W. Osborne March 22, 1910 June 12, 1971	

Additional Information	Source(s)
Lot price \$50 – acquired Aug. 23, 1971 by Phyllis G. Osborne	Sunapee Cemetery Deed Records, Book 2 Cert# 158
R. W. Osborne, June 20, 1971, age 62, cremation (grave #1)	Sunapee Cemetery Records, Extension section chart
Phillip G. Osborne, April 18, 2002, cremation (grave #2)	
Phillip Gamsby Osborne, SP4 US Army, May 13, 1934 – Apr. 18, 2002	Military marker



Eastman Cemetery,
North Road, Sunapee
Old (East) Part
Eastman Extension Section

Approximate Grave Location
Signified by “X”