

EASTMAN CEMETERY  
“Old” (East) Division

Extension Section

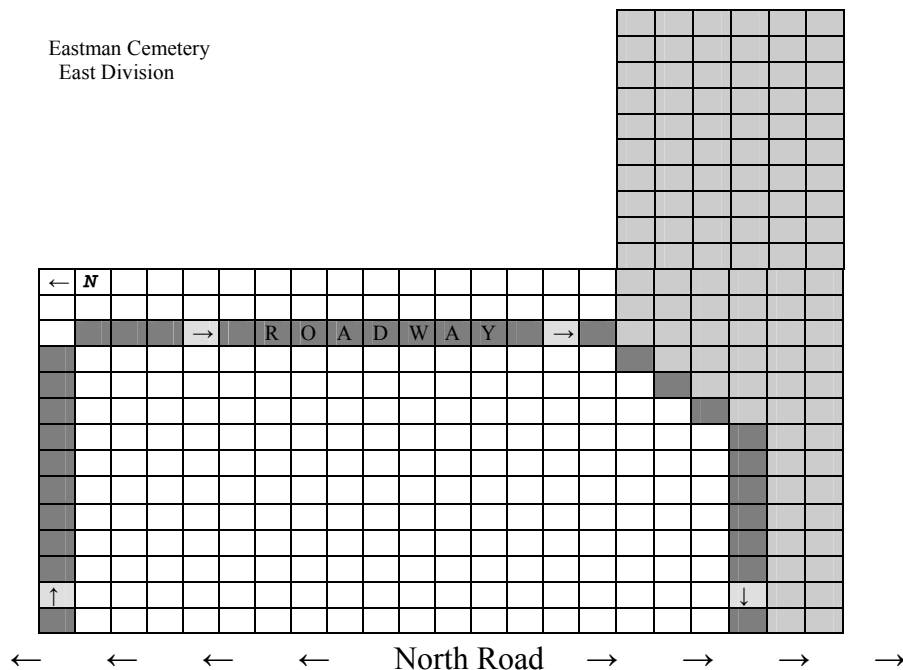
Introductory Notes

**WHO:** This grouping covers those individuals (last names D thru L) whose names are recorded, from grave markers, prior transcription efforts or town records, as being buried in the Extension section of the Old Eastman Cemetery in Sunapee.

- Information is presented alphabetically, by last name, and entries include both married and maiden names, if known.

**WHAT:** Each entry includes a picture, cemetery chart, inscriptions for all known marker types (memorial, locational, corner, etc), and any additional information available from town or gravesite records.

**WHERE:** Entries are provided for current markers in the shaded section shown.



WHEN: Information is current as of 31 May 2007.

WHY: This work is presented to the town of Sunapee, NH for the benefit of genealogists and others seeking detailed information regarding Sunapee burials at this location.

NOTE: The following 12 individuals are identified within the Sunapee Town Report for the years listed as buried within this cemetery. Neither markers nor locational information have been found regarding these burials and as a result, entries for these individuals are not included in this grouping. Researchers are urged to review the transcription information recorded by both Ethel Norris (ca. 1916, with additional genealogical information) and Joseph Hill (1989) also available at the Abbott Library, Sunapee.

- 1945 Hiram B. Eastman
- 1947 Paul Fish
- 1949 Gisela Teaneck
- 1951 Kate Eastman
- 1956 William G. Derry
- 1959 Zilla G. Trow
- 1961 Pauline Wing
- 1963 Arland Boyce
- 1965 Lloyd Davis
- 1973 Innis Boyce
- 1974 Herbert Jones
- 1980 Sylvia M. Lear

Karl R. Jonas  
Sunapee, NH  
31 May, 2007

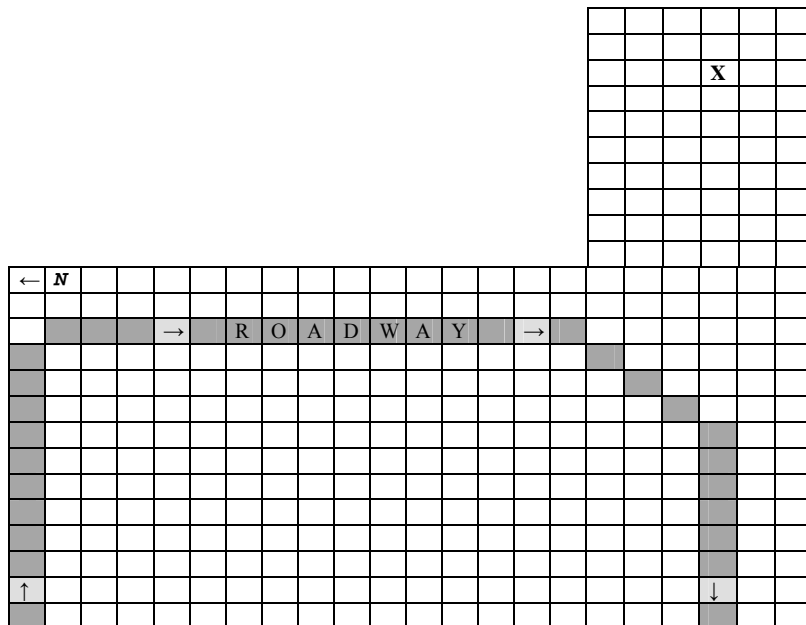
## DAVIES, John H.



Owner of Record:	Mabel S. Davies
Lot Number:	86 – Extension Section, 16x10 feet
Grave Marker(s):	Memorial - dual with lot # 92
Other Marker(s):	Foot marker (2)
	Corner (4) “D” - lots 86 & 92

FRONT	BACK
DAVIES	1887 Robert R. 1967 1885 Sadie A. 1911 John H. 1962


Additional Information	Source(s)
Lot price \$50 – acquired May 6, 1963 by Mabel S. Davies Mabel S., 1979, cremation (grave #3) John H. Davies, Nov. 15, 1962, age 51, cement vault (grave #4) John H. Davies, 1911 – 1962 Mabel G. Spooner, 1912 – 1979 Masons symbol & star	Sunapee Cemetery Deed Records, Book 2, Cert# 94 Sunapee Cemetery Records, Extension section chart  Foot marker  Rear of memorial



Eastman Cemetery,  
North Road, Sunapee  
Old (East) Part  
Eastman Extension Section

Approximate Grave Location  
Signified by “X”

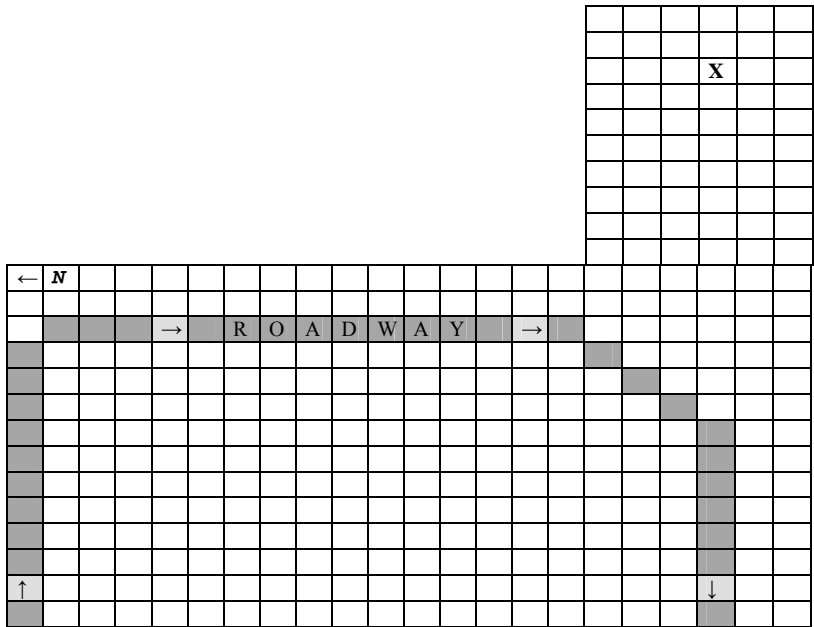
DAVIES, Mabel G.



Owner of Record:	Mabel S. Davies
Lot Number:	86 – Extension Section, 16x10 feet
Grave Marker(s):	Memorial - dual with lot # 92
Other Marker(s):	Foot marker (2)
	Corner (4) “D” – lots 86 & 92

FRONT	BACK
DAVIES	1888 Robert R. 1967 1886 Sadie A. 1912 John H. 1962

Additional Information	Source(s)
Lot price \$50 – acquired May 6, 1963 by Mabel S. Davies Mabel S., 1979, cremation (grave #3) John H. Davies, Nov. 15, 1962, age 51, cement vault (grave #4) John H. Davies, 1911 – 1962 Mabel G. Spooner, 1912 – 1979 Masons symbol & star	Sunapee Cemetery Deed Records, Book 2, Cert# 94 Sunapee Cemetery Records, Extension section chart  Foot marker  Rear of memorial



Eastman Cemetery,  
North Road, Sunapee  
Old (East) Part  
Eastman Extension Section

Approximate Grave Location  
Signified by “X”



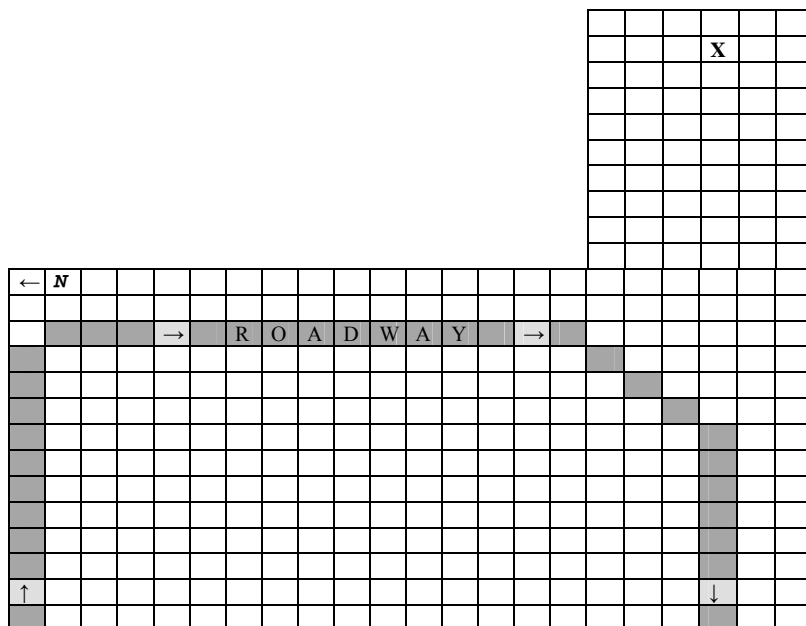
# DAVIES, Robert R.



Owner of Record:	Robert R. Davies
Lot Number:	92 – Extension Section, 16x10 feet
Grave Marker(s):	Memorial – dual with lot # 86
Other Marker(s):	Foot marker (2)
	Corner (4) “D” – lots 86 & 92

FRONT	BACK
DAVIES	1889 Robert R. 1967 1887 Sadie A. 1913 John H. 1962

Additional Information	Source(s)
Lot price \$50 – acquired Jan. 8, 1964 by Robert R. Davies Robert R Davies, Oct. 27, 1967, age 80, cement liner (grave #4) Sadie Davies, June 13, 1983 (grave #3) Mabel S., 1979, cremation (grave #3) John H. Davies, Nov. 15, 1962, age 51, cement vault (86-grave #4) John H. Davies, 1911 – 1962 Mabel G. Spooner, 1912 – 1979 Masons symbol & star	Sunapee Cemetery Deed Records, Book 2, Cert# 99 Sunapee Cemetery Records, Extension section chart    Foot marker  Rear of memorial



Eastman Cemetery,  
North Road, Sunapee  
Old (East) Part  
Eastman Extension Section

Approximate Grave Location  
Signified by “X”

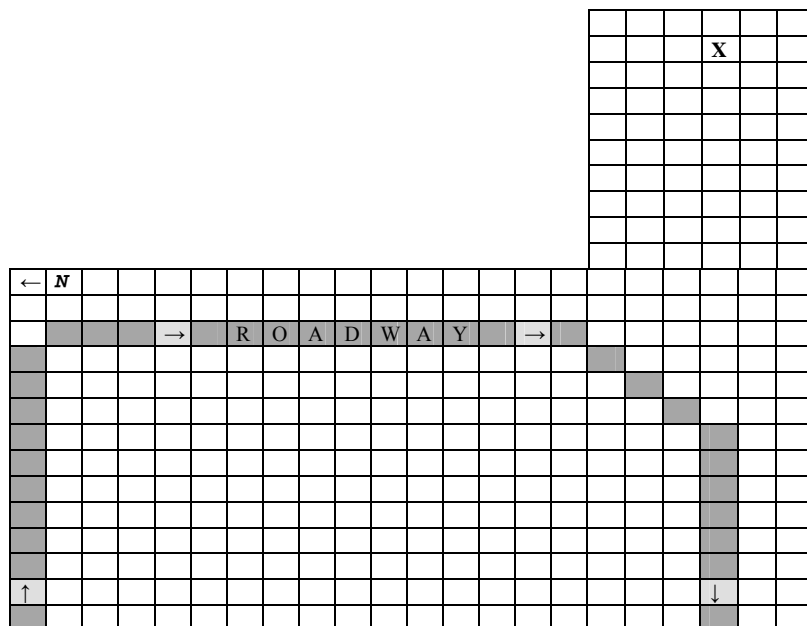
# DAVIES, Sadie A.



Owner of Record:	Robert R. Davies
Lot Number:	92 – Extension Section, 16x10 feet
Grave Marker(s):	Memorial – dual with lot # 86
Other Marker(s):	Foot marker (2)
	Corner (4) “D” – lots 86 & 92

FRONT	BACK
DAVIES	1890 Robert R. 1967 1888 Sadie A. 1914 John H. 1962

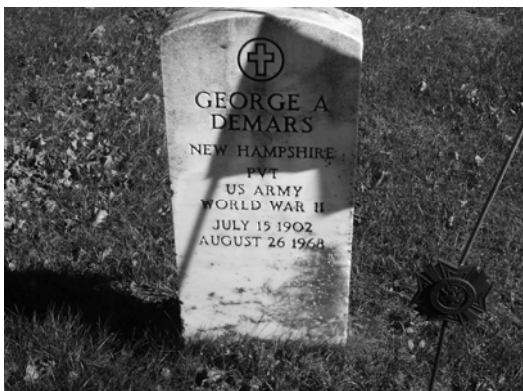
Additional Information	Source(s)
Lot price \$50 – acquired Jan. 8, 1964 by Robert R. Davies Robert R. Davies, Oct. 27, 1967, age 80, cement liner (grave #4) Sadie Davies, June 13, 1983 grave #3) Mabel S., 1979, cremation (grave #3) John H. Davies, Nov. 15, 1962, age 51, cement vault (grave #4) John H. Davies, 1911 – 1962 Mabel G. Spooner, 1912 – 1979 Masons symbol & star	Sunapee Cemetery Deed Records, Book 2, Cert# 99 Sunapee Cemetery Records, Extension section chart   Foot marker  Rear of memorial



Eastman Cemetery,  
North Road, Sunapee  
Old (East) Part  
Eastman Extension Section

Approximate Grave Location  
Signified by “X”

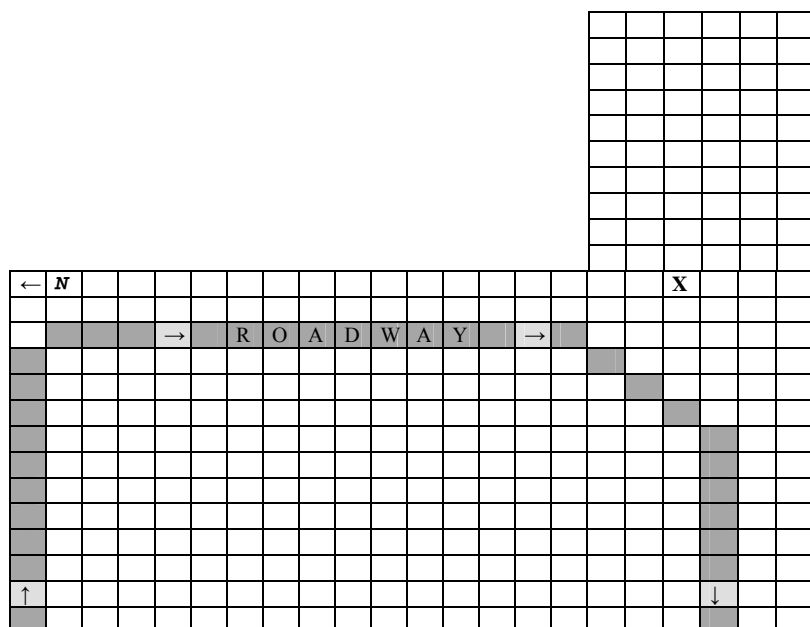
## DEMARS, George A.



Owner of Record:	Mrs. Anna B. Demars
Lot Number:	37 – Extension Section, 16x10 feet
Grave Marker(s):	Military Memorial
Other Marker(s):	VFW Flag holder

FRONT	BACK
<p>George A Demars New Hampshire PVT US Army World War II July 15, 1902 August 26, 1968</p>	


Additional Information	Source(s)
<p>Eva M. Drew, Aug. 26, 1965 (grave #1) Lot price \$10. – lot acquired Sept. 19, 1935 by Mrs. Anna B. Demars</p>	<p>Sunapee Cemetery Records, Extension section chart Sunapee Cemetery Deed Records, Book 1, cert. # 19</p>



Eastman Cemetery,  
North Road, Sunapee  
Old (East) Part  
Eastman Extension Section

Approximate Grave Location  
Signified by "X"

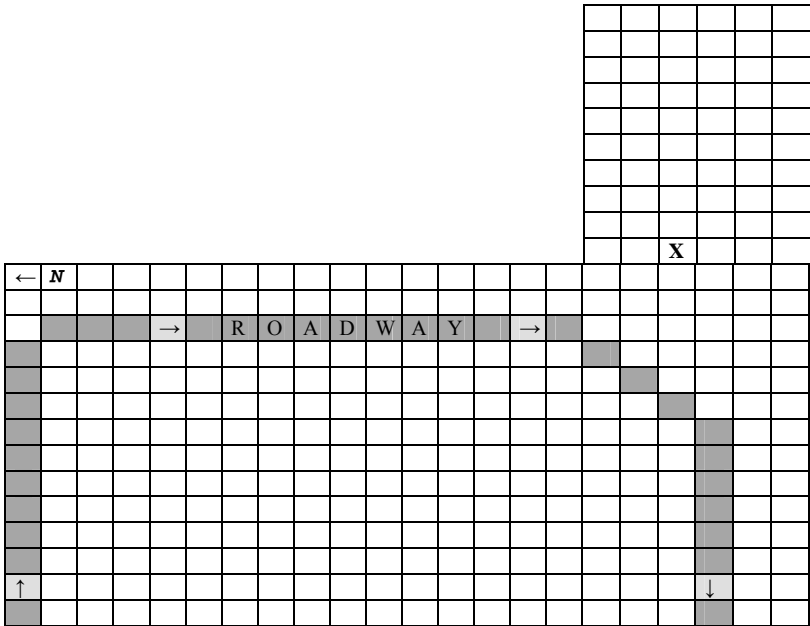
DENSMORE, Donald



Owner of Record:	Donald Densmore
Lot Number:	43 – Extension Section, 16x10 feet
Grave Marker(s):	Bench
Other Marker(s):	Military, flat

FRONT	BACK
Densmore	Densmore

Additional Information	Source(s)
Lot price \$25 – lot acquired [no date shown] by Donald Densmore Donald Densmore, March 27, 1948, Age 1 Day, pine box (grave #2) Donald Albert Densmore, US Navy World War II, Jul. 30, 1925 – Jan. 6, 2006, Beloved son, brother, husband, father, and grandfather	Sunapee Cemetery Deed Records, Book 1, Cert. 38 Sunapee Cemetery Records, Extension section chart Military marker



Eastman Cemetery,  
North Road, Sunapee  
Old (East) Part  
Eastman Extension Section

Approximate Grave Location  
Signified by “X”

# DERRY, Ernest E.



Owner of Record:	<u>Ernest Derry</u>
Lot Number:	<u>40 – Extension Section, 16x10 feet</u>
Grave Marker(s):	<u>Military - Flat</u>
Other Marker(s):	<u>Am. Legion flag holder</u>
	<u> </u>
	<u> </u>
	<u> </u>

## FRONT

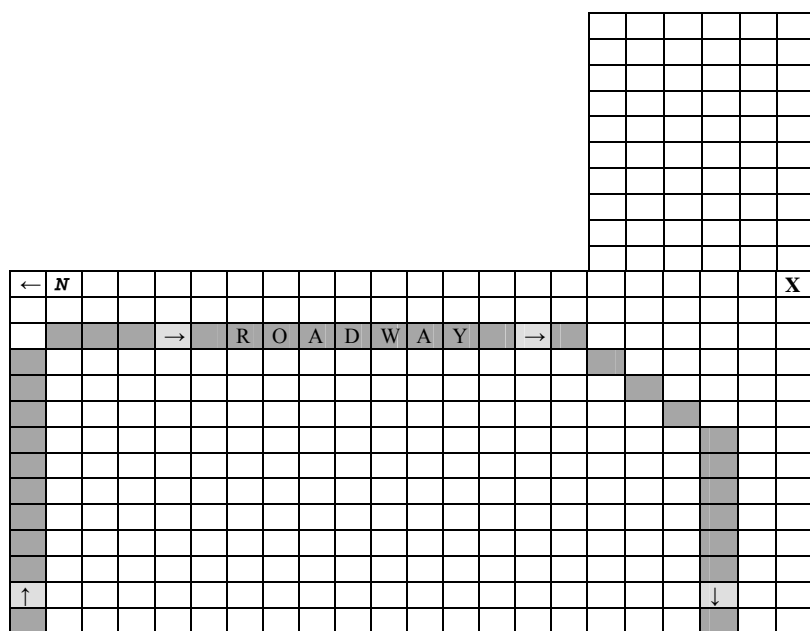
## BACK

Ernest E. Derry New Hampshire CPL U. S. Army World War I Dec. 8, 1895 – Feb. 7, 1968	
--	--

## Additional Information

## Source(s)


Lot price \$10 – lot acquired March 5, 1941 by Ernest Derry	Sunapee Cemetery Deed Records, Book 1, Cert. 24
---	---



Eastman Cemetery,  
North Road, Sunapee  
Old (East) Part  
Eastman Extension Section

Approximate Grave Location  
Signified by "X"

# DODGE, Mabel F.



Owner of Record: Mabel Austin  
 Lot Number: 85 – Extension Section, 16x10 feet  
 Grave Marker(s): Memorial  
 Other Marker(s): \_\_\_\_\_  
 \_\_\_\_\_  
 \_\_\_\_\_  
 \_\_\_\_\_

FRONT

BACK

AUSTIN Maurice 1905 – 1965 His wife Mabel F. Dodge 1918 –	
--	--

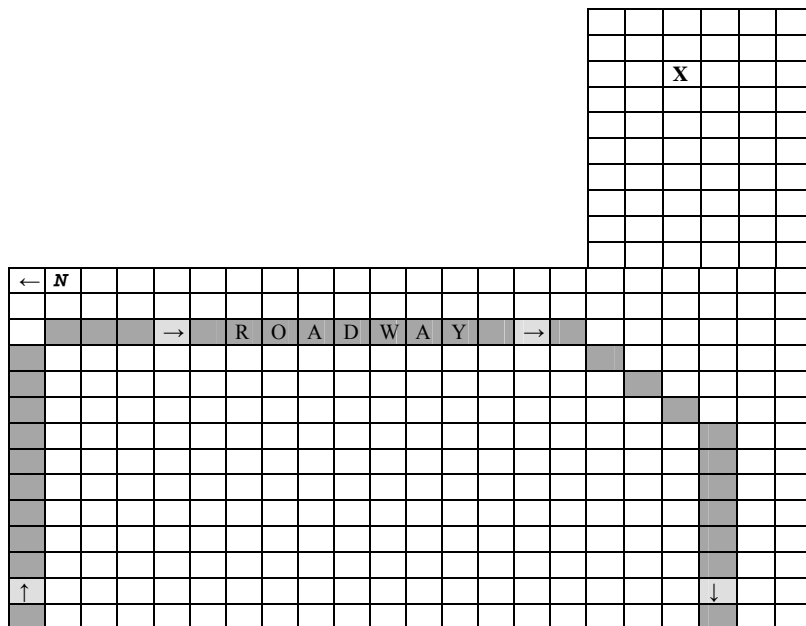
## Additional Information

## Source(s)

Lot price \$50 – acquired Apr. 12, 1965 by Mabel F. Austin  
 Mabel Austin, Jan 25, 1992 (grave #3)  
 M. C. Austin, Feb. 17, 1965, age 59, cement vault (grave #4)  
 Odd Fellows symbol

Sunapee Cemetery Deed Records, Book 2, Cert#105  
 Sunapee Cemetery Records, Extension section chart

Above name on marker



Eastman Cemetery,  
 North Road, Sunapee  
 Old (East) Part  
 Eastman Extension Section

Approximate Grave Location  
 Signified by "X"

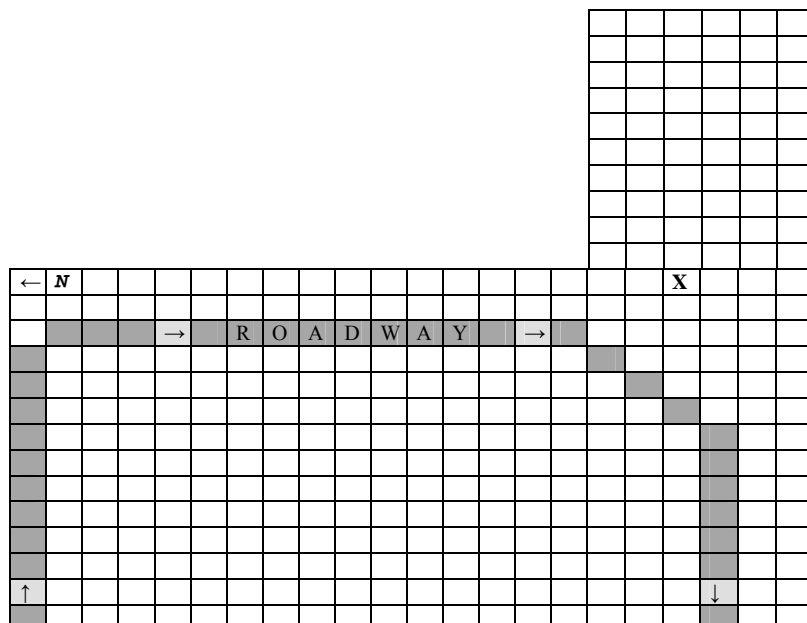
**DREW, Eva M.**



Owner of Record:	<u>Mrs. Anna B. Demars</u>
Lot Number:	<u>37 – Extension Section, 16x10 feet</u>
Grave Marker(s):	<u>Military Memorial</u>
Other Marker(s):	<u>VFW Flag holder</u>
	<u> </u>
	<u> </u>
	<u> </u>

FRONT	BACK
<p>George A Demars New Hampshire PVT US Army World War II July 15, 1902 August 26, 1968</p>	


Additional Information	Source(s)
<p>Eva M. Drew, Aug. 26, 1965 (grave #1) Lot price \$10. – lot acquired Sept. 19, 1935 by Mrs. Anna B. Demars</p>	<p>Sunapee Cemetery Records, Extension section chart Sunapee Cemetery Deed Records, Book 1, cert. # 19</p>



Eastman Cemetery,  
North Road, Sunapee  
Old (East) Part  
Eastman Extension Section

Approximate Grave Location  
Signified by "X"

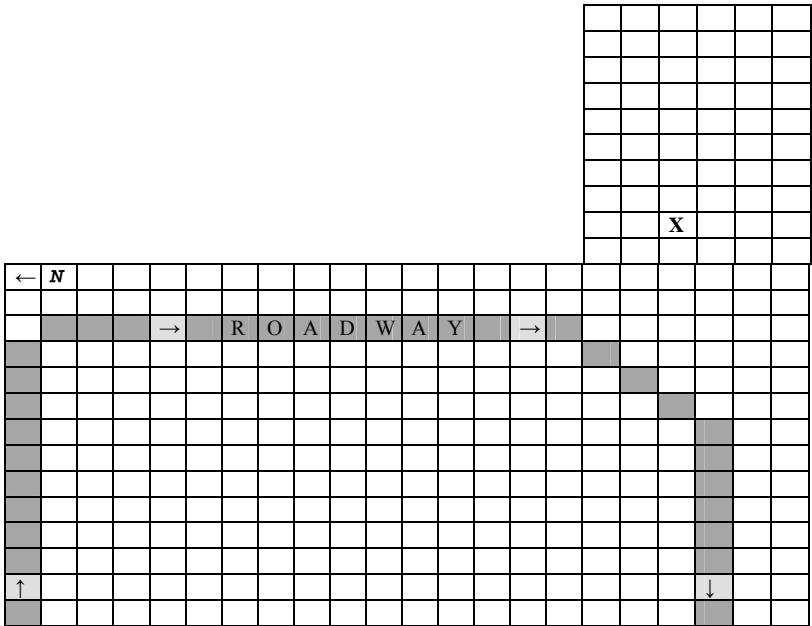
DUDLEY, Elizabeth



Owner of Record:	Clyde C. Colcord
Lot Number:	49 – Extension Section, 16x10 feet
Grave Marker(s):	Slant
Other Marker(s):	

FRONT	BACK
Clyde C. Colcord 1902 – 1987 Elizabeth Dudley Colcord 1909 - 1987	

Additional Information	Source(s)
Lot price \$25 – lot acquired Oct. 2, 1950 by Clyde C. Colcord Frank Colcord, Sept. 25, 1950, age 72, pine box (grave #0) Elizabeth Colcord, cremation, 2/9/87 (grave #1) Clyde Colcord, cremation, 8/19/67 (grave #1) Ella Foster, cremation; Charles Foster, cremation (grave #2) Laura Dudley Sept. 25, 1952, age 84, pine box (grave #3) Junius Dudley, Jul. 6, 1961, age 78, pine box (grave #4)	Sunapee Cemetery Deed Records, Book 1, Cert. 51 Sunapee Cemetery Records, Extension section chart




Eastman Cemetery,  
North Road, Sunapee  
Old (East) Part  
Eastman Extension Section

Approximate Grave Location  
Signified by “X”



## DUDLEY, Junius W.



Owner of Record: Clyde C. Colcord  
 Lot Number: 49 – Extension Section, 16x10 feet  
 Grave Marker(s): Slant  
 Other Marker(s): \_\_\_\_\_  
 \_\_\_\_\_  
 \_\_\_\_\_  
 \_\_\_\_\_

FRONT

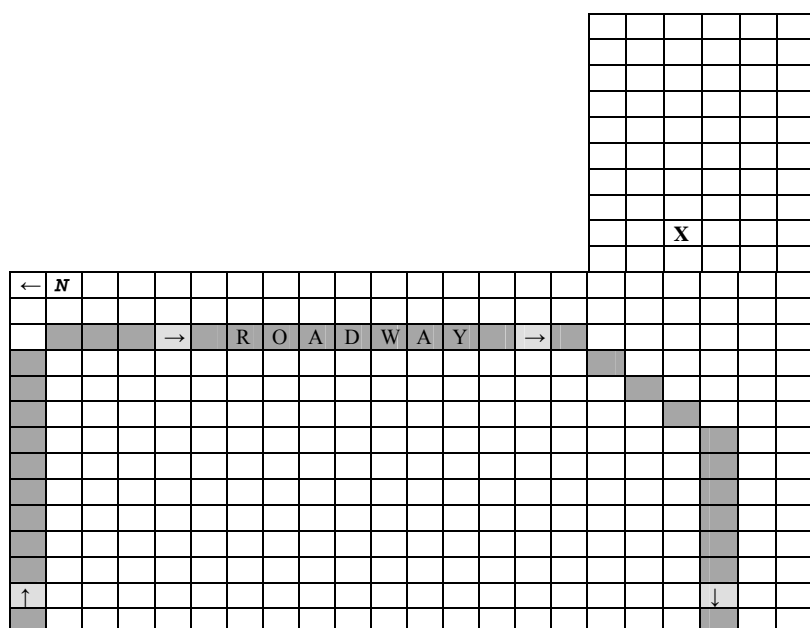
BACK

<p>DUDLEY</p> <p>Laura M.          Junious W.</p> <p>1872 – 1952      1881 - 1961</p>	
---	--

Additional Information

Source(s)


Lot price \$25 – lot acquired Oct. 2, 1950 by Clyde C. Colcord Frank Colcord, Sept. 25, 1950, age 72, pine box (grave #0) Elizabeth Colcord, cremation, 2/9/87 (grave #1) Clyde Colcord, cremation, 8/19/67 (grave #1) Ella Foster, cremation; Charles Foster, cremation (grave #2) Laura Dudley Sept. 25, 1952, age 84, pine box (grave #3) Junius Dudley, Jul. 6, 1961, age 78, pine box (grave #4)	Sunapee Cemetery Deed Records, Book 1, Cert. 51 Sunapee Cemetery Records, Extension section chart
---	--



Eastman Cemetery,  
 North Road, Sunapee  
 Old (East) Part  
 Eastman Extension Section

Approximate Grave Location  
 Signified by "X"

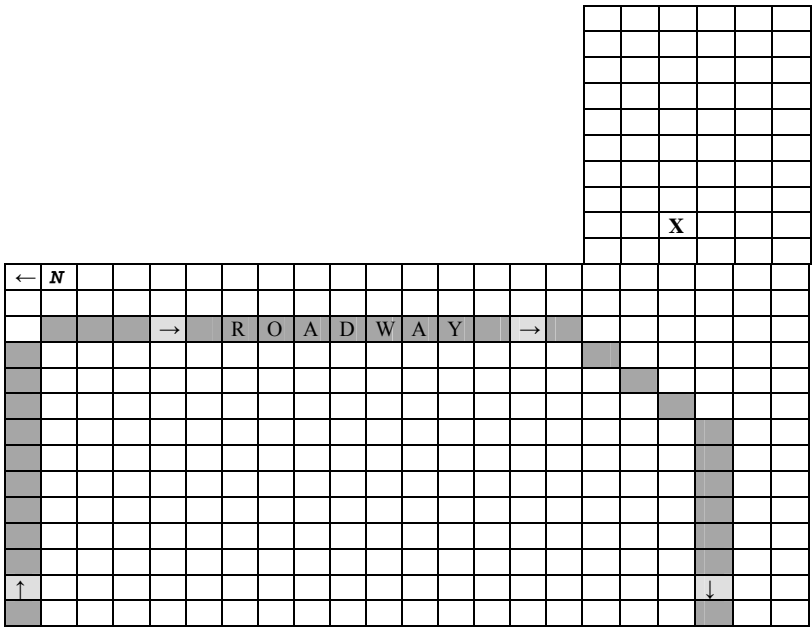
DUDLEY, Laura M.



Owner of Record:	Clyde C. Colcord
Lot Number:	49 – Extension Section, 16x10 feet
Grave Marker(s):	Slant
Other Marker(s):	

FRONT	BACK
DUDLEY Laura M.      Junius W. 1872 – 1952      1881 - 1961	


Additional Information	Source(s)
Lot price \$25 – lot acquired Oct. 2, 1950 by Clyde C. Colcord Frank Colcord, Sept. 25, 1950, age 72, pine box (grave #0) Elizabeth Colcord, cremation, 2/9/87 (grave #1) Clyde Colcord, cremation, 8/19/67 (grave #1) Ella Foster, cremation; Charles Foster, cremation (grave #2) Laura Dudley Sept. 25, 1952, age 84, pine box (grave #3) Junius Dudley, Jul. 6, 1961, age 78, pine box (grave #4)	Sunapee Cemetery Deed Records, Book 1, Cert. 51 Sunapee Cemetery Records, Extension section chart



Eastman Cemetery,  
North Road, Sunapee  
Old (East) Part  
Eastman Extension Section

Approximate Grave Location  
Signified by “X”

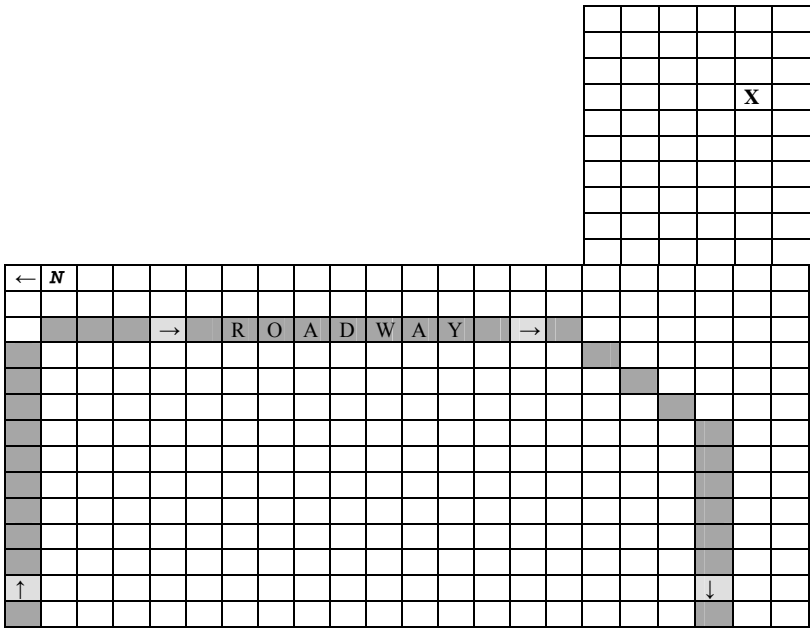
DUNBAR, Bernard L



Owner of Record:	Earl & Ruth Martin
Lot Number:	81 – Extension Section, 16x10 feet
Grave Marker(s):	Slant
Other Marker(s):	

FRONT	BACK
DUNBAR	1934 Bernard L. 1934 Margaret Martin, wife 1960 Jonathan M, son 1982


Additional Information	Source(s)
Lot acquired Jan 13, 1962 by Earl & Ruth Martin Earl Martin, 6-4-93, cremation (grave #2) Ruth Hoyt Martin, cremation (grave #3) Jonathan Dunbar, 1982, cremation (grave #4)	Sunapee Cemetery Deed Records, Book 1, Cert # 87 Sunapee Cemetery Records, Extension section chart



Eastman Cemetery,  
North Road, Sunapee  
Old (East) Part  
Eastman Extension Section

Approximate Grave Location  
Signified by “X”

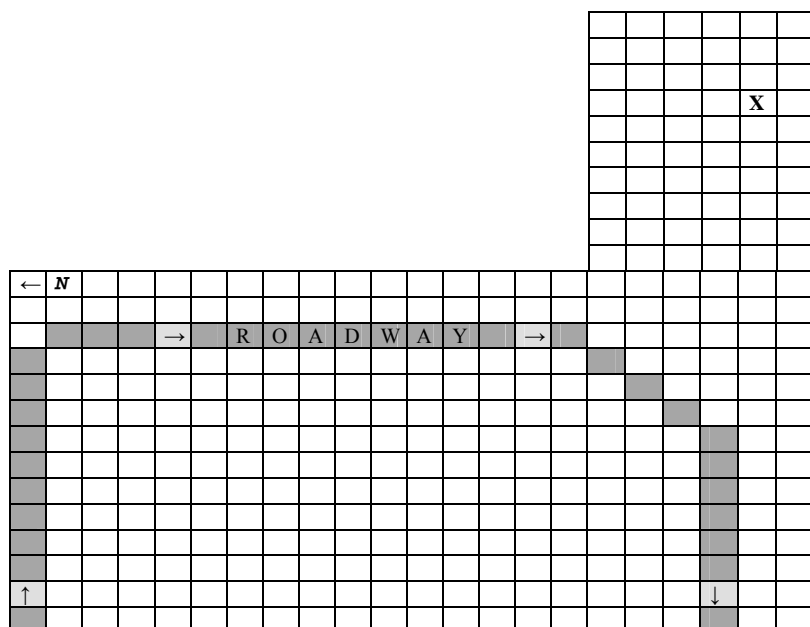
# DUNBAR, Jonathan M.



Owner of Record: Earl & Ruth Martin  
 Lot Number: 81 – Extension Section, 16x10 feet  
 Grave Marker(s): Slant  
 Other Marker(s): \_\_\_\_\_  
 \_\_\_\_\_  
 \_\_\_\_\_  
 \_\_\_\_\_

FRONT	BACK
DUNBAR	1935 Bernard L. 1935 Margaret Martin, wife 1960 Jonathan M, son 1982


Additional Information	Source(s)
Lot acquired Jan 13, 1962 by Earl & Ruth Martin Earl Martin, 6-4-93, cremation (grave #2) Ruth Hoyt Martin, cremation (grave #3) Jonathan Dunbar, 1982, cremation (grave #4)	Sunapee Cemetery Deed Records, Book 1, Cert # 87 Sunapee Cemetery Records, Extension section chart



Eastman Cemetery,  
 North Road, Sunapee  
 Old (East) Part  
 Eastman Extension Section

Approximate Grave Location  
 Signified by "X"

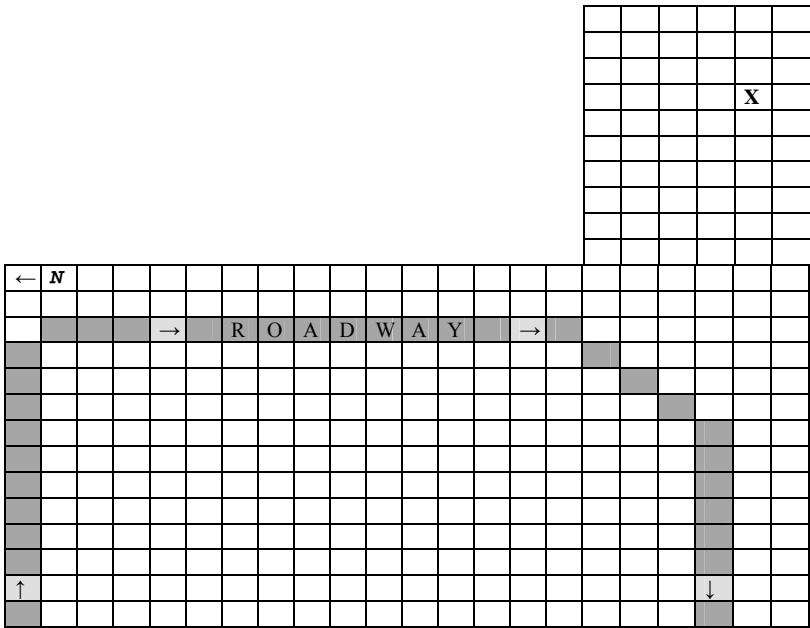
DUNBAR, Margaret



Owner of Record:	Earl & Ruth Martin
Lot Number:	81 – Extension Section, 16x10 feet
Grave Marker(s):	Slant
Other Marker(s):	

FRONT	BACK
DUNBAR	1936 Bernard L. 1936 Margaret Martin, wife 1960 Jonathan M, son 1982

Additional Information	Source(s)
Lot acquired Jan 13, 1962 by Earl & Ruth Martin Earl Martin, 6-4-93, cremation (grave #2) Ruth Hoyt Martin, cremation (grave #3) Jonathan Dunbar, 1982, cremation (grave #4)	Sunapee Cemetery Deed Records, Book 1, Cert # 87 Sunapee Cemetery Records, Extension section chart



Eastman Cemetery,  
North Road, Sunapee  
Old (East) Part  
Eastman Extension Section

Approximate Grave Location  
Signified by “X”

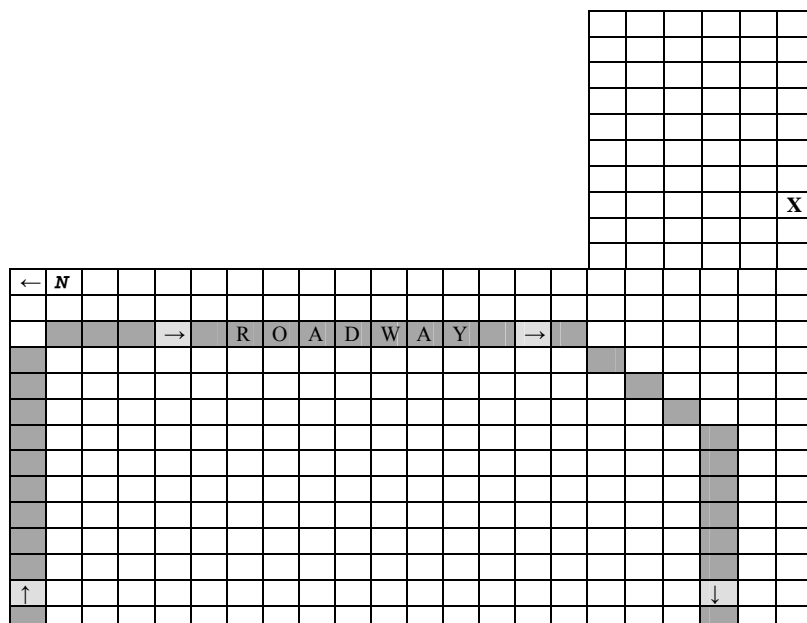
# EASTMAN, Carol E.



Owner of Record:	James Eastman
Lot Number:	58 – Extension Section, 16x10 feet
Grave Marker(s):	Memorial
Other Marker(s):	Military markers (2)
	Am. Legion & VFW flag holder
	Ladies VFD Aux. flag holder

FRONT	BACK
EASTMAN	James F. 1918 – 1984 His wife Mary Holt 1922 – 1987 Daughter, Carol E. 1939 – 2004 Her husband Richard C. Brunelle 1930 - 1996

Additional Information	Source(s)
Lot price \$25 – lot acquired Aug. 26, 1950 by James Eastman Richard Brunelle, 6-6-96 (grave #1) Carol Brunelle, Jan 12, 2004 (grave #2) Mary Eastman, Jan. 3, 1987 (grave #3) James Eastman, April 24, 1984, age 65 (grave #4) James F. Eastman, PFC US Army, WW II, Oct. 18, 1918 – Apr. 24, 1984 Richard C. Brunelle, SFP 3 US Navy, Korea Oct. 22, 1930 – June 15, 1996	Sunapee Cemetery Deed Records, Book 1, Cert. 50 Sunapee Cemetery Records, Extension section chart  Military marker



Eastman Cemetery,  
North Road, Sunapee  
Old (East) Part  
Eastman Extension Section

Approximate Grave Location  
Signified by "X"

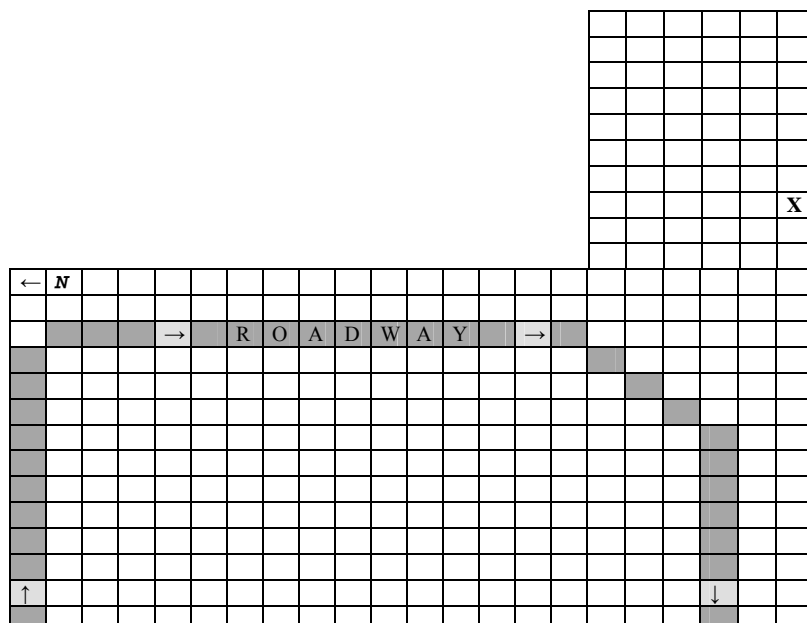
# EASTMAN, James F.



Owner of Record:	James Eastman
Lot Number:	58 – Extension Section, 16x10 feet
Grave Marker(s):	Memorial
Other Marker(s):	Military markers (2)
	Am. Legion & VFW flag holder
	Ladies VFD Aux. flag holder

FRONT	BACK
EASTMAN	James F. 1918 – 1984 His wife Mary Holt 1922 – 1987 Daughter, Carol E. 1939 – 2004 Her husband Richard C. Brunelle 1930 - 1996

Additional Information	Source(s)
Lot price \$25 – lot acquired Aug. 26, 1950 by James Eastman Richard Brunelle, 6-6-96 (grave #1) Carol Brunelle, Jan 12, 2004 (grave #2) Mary Eastman, Jan. 3, 1987 (grave #3) James Eastman, April 24, 1984, age 65 (grave #4) James F. Eastman, PFC US Army, WW II, Oct. 18, 1918 – Apr. 24, 1984 Richard C. Brunelle, SFP 3 US Navy, Korea Oct. 22, 1930 – June 15, 1996	Sunapee Cemetery Deed Records, Book 1, Cert. 50 Sunapee Cemetery Records, Extension section chart  Military marker



Eastman Cemetery,  
North Road, Sunapee  
Old (East) Part  
Eastman Extension Section

Approximate Grave Location  
Signified by "X"

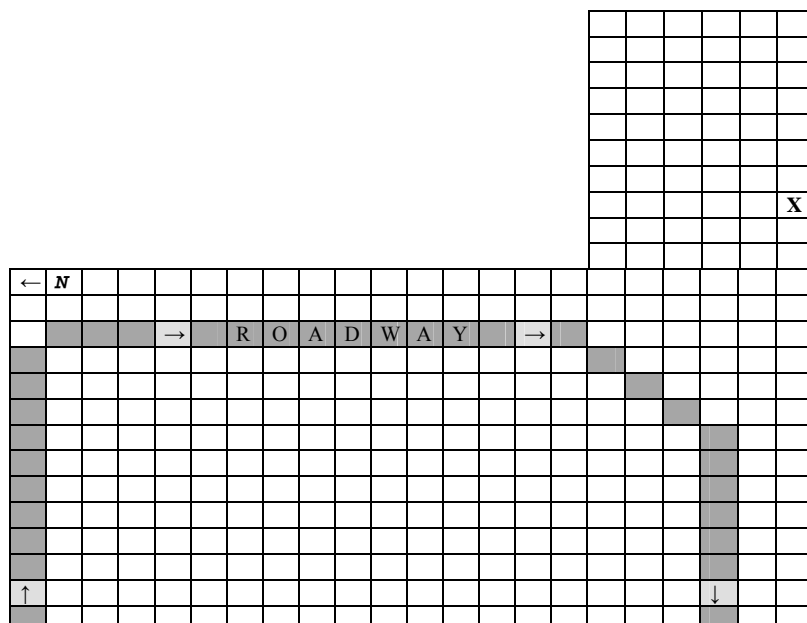
# EASTMAN, Mary



Owner of Record:	James Eastman
Lot Number:	58 – Extension Section, 16x10 feet
Grave Marker(s):	Memorial
Other Marker(s):	Military markers (2)
	Am. Legion & VFW flag holder
	Ladies VFD Aux. flag holder

FRONT	BACK
EASTMAN	James F. 1918 – 1984 His wife Mary Holt 1922 – 1987 Daughter, Carol E. 1939 – 2004 Her husband Richard C. Brunelle 1930 - 1996

Additional Information	Source(s)
Lot price \$25 – lot acquired Aug. 26, 1950 by James Eastman Richard Brunelle, 6-6-96 (grave #1) Carol Brunelle, Jan 12, 2004 (grave #2) Mary Eastman, Jan. 3, 1987 (grave #3) James Eastman, April 24, 1984, age 65 (grave #4) James F. Eastman, PFC US Army, WW II, Oct. 18, 1918 – Apr. 24, 1984 Richard C. Brunelle, SFP 3 US Navy, Korea Oct. 22, 1930 – June 15, 1996	Sunapee Cemetery Deed Records, Book 1, Cert. 50 Sunapee Cemetery Records, Extension section chart     Military marker

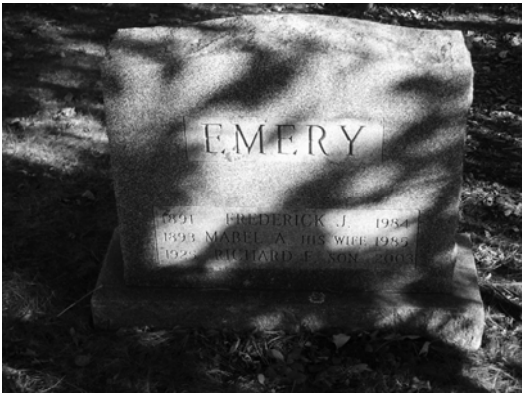


Eastman Cemetery,  
North Road, Sunapee  
Old (East) Part  
Eastman Extension Section

Approximate Grave Location  
Signified by “X”



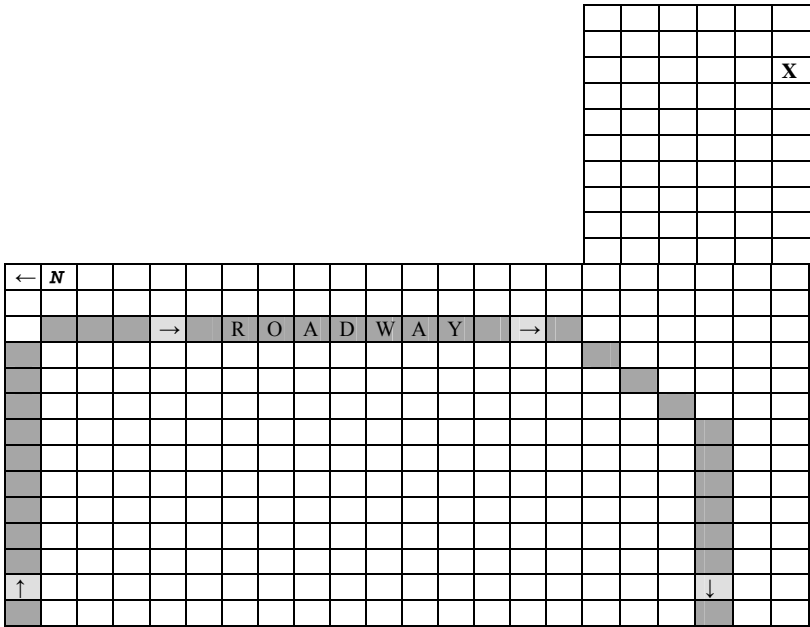
EMERY, Frederick J.



Owner of Record:	Fred & Mabel Emery
Lot Number:	88 – Extension Section, 16x10 feet
Grave Marker(s):	Memorial
Other Marker(s):	

FRONT	BACK
<div>EMERY 1891 Frederick J. 1984 1893 Mabel A. his wife 1985 1925 Richard F. son 2003</div>	

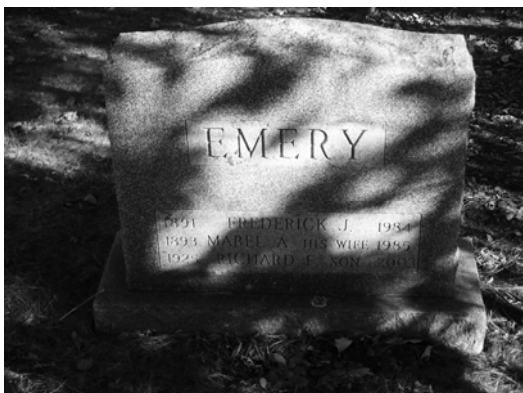
Additional Information	Source(s)
Lot price \$50 – acquired July 12, 1962 Fred & Mabel Emery Fred J. Emery, June 16, 1984, age 92 (grave #1) Mabel A. Emery, March 14, 1985 (grave #2)	Sunapee Cemetery Deed Records, Book 1, Cert# 90 Sunapee Cemetery Records, Extension section chart



Eastman Cemetery,  
North Road, Sunapee  
Old (East) Part  
Eastman Extension Section

Approximate Grave Location  
Signified by “X”

# EMERY, Mabel A.



Owner of Record: Fred & Mabel Emery  
 Lot Number: 88 – Extension Section, 16x10 feet  
 Grave Marker(s): Memorial  
 Other Marker(s): \_\_\_\_\_  
 \_\_\_\_\_  
 \_\_\_\_\_  
 \_\_\_\_\_  
 \_\_\_\_\_

FRONT

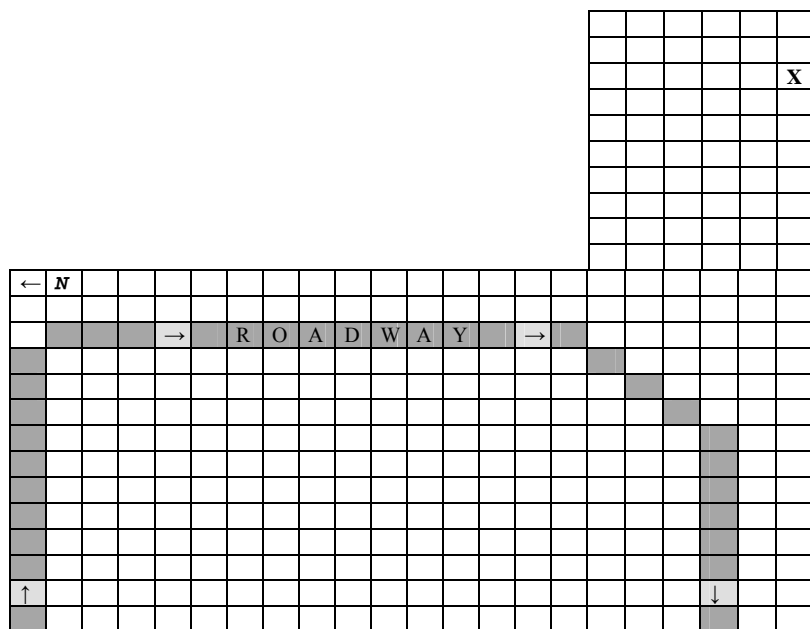
BACK

<p>EMERY          1892 Frederick J. 1984          1893 Mabel A. his wife 1985          1925 Richard F. son 2003</p>	
---	--

Additional Information

Source(s)

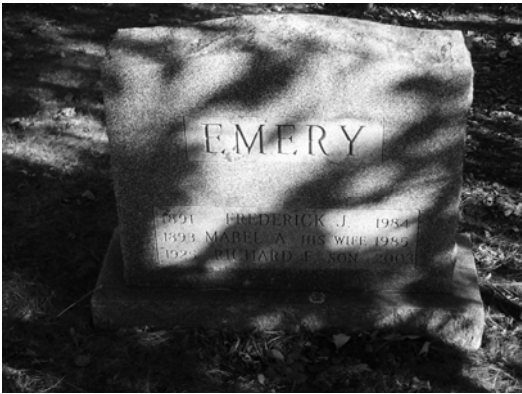
<p>Lot price \$50 – acquired July 12, 1962 Fred &amp; Mabel Emery          Fred J. Emery, June 16, 1984, age 92 (grave #1)          Mabel A. Emery, March 14, 1985 (grave #2)</p>	<p>Sunapee Cemetery Deed Records, Book 1, Cert# 90          Sunapee Cemetery Records, Extension section chart</p>
---	---



Eastman Cemetery,  
 North Road, Sunapee  
 Old (East) Part  
 Eastman Extension Section

Approximate Grave Location  
 Signified by "X"

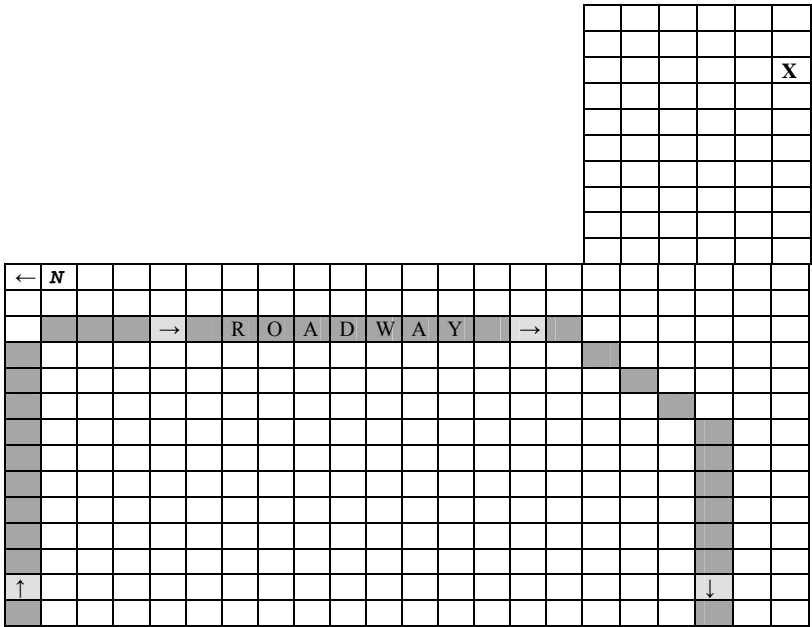
EMERY, Richard F.



Owner of Record:	Fred & Mabel Emery
Lot Number:	88 – Extension Section, 16x10 feet
Grave Marker(s):	Memorial
Other Marker(s):	

FRONT	BACK
EMERY 1893 Frederick J. 1984 1894 Mabel A. his wife 1985 1925 Richard F. son 2003	


Additional Information	Source(s)
Lot price \$50 – acquired July 12, 1962 Fred & Mabel Emery Fred J. Emery, June 16, 1984, age 92 (grave #1) Mabel A. Emery, March 14, 1985 (grave #2)	Sunapee Cemetery Deed Records, Book 1, Cert# 90 Sunapee Cemetery Records, Extension section chart



Eastman Cemetery,  
North Road, Sunapee  
Old (East) Part  
Eastman Extension Section

Approximate Grave Location  
Signified by “X”

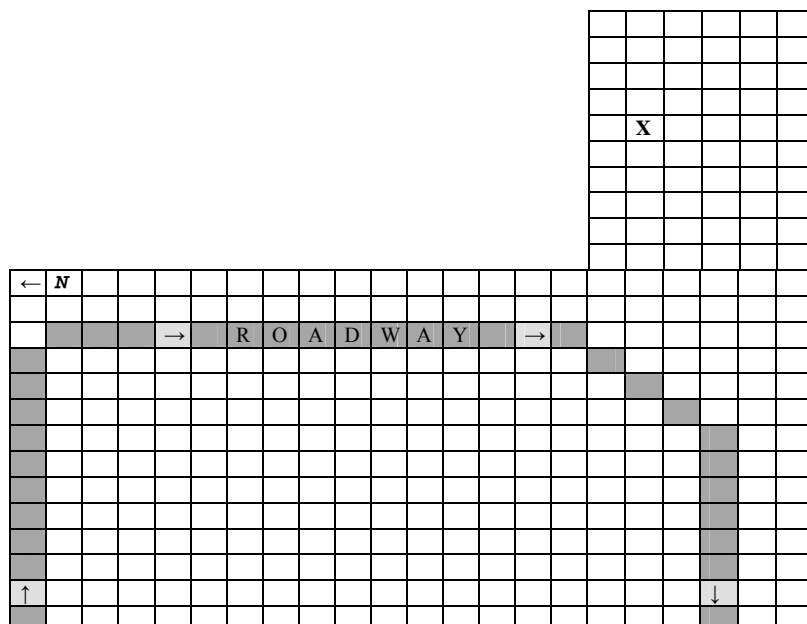
# FALCONER, Donald B.



Owner of Record:	Pearl Sawyer
Lot Number:	72 – Extension Section, 16x10 feet
Grave Marker(s):	Memorial
Other Marker(s):	Corner (4) “S”
	WW II Flag holder
	Spanish War Vet flag holder
	Military, flat

FRONT	BACK
SAWYER MORSE	Merle M Sawyer 1876 – 1959 His wife Pearl C. Morse 1891 – 1983 Verne C. Morse 1913 – 1980 His wife Rita S. Collins 1913 – 1990 Grandson, Donald B. Falconer 1958 - 1977

Additional Information	Source(s)
Lot price \$50 – lot acquired Jan 12, 1960 by Pearl Sawyer Rita Morse, 1991, cremated (grave #2) Pearl Sawyer trust fund established 1979 Merle M. Sawyer, New Hampshire, PVT CO G 1 Rgt NH Inf, Spanish American War, Aug. 16, 1876 – Sept. 28, 1959	Sunapee Cemetery Deed Records, Book 1, Cert. 74 Sunapee Cemetery Records, Extension section chart Sunapee trustees of the trust fund Military marker



Eastman Cemetery,  
North Road, Sunapee  
Old (East) Part  
Eastman Extension Section

Approximate Grave Location  
Signified by “X”

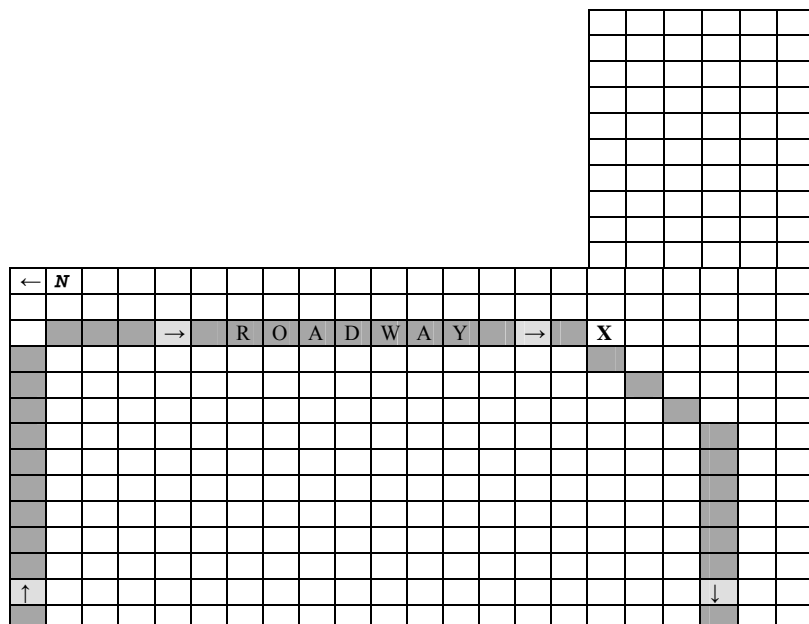
# FELCH, Alzina L.



Owner of Record: Unknown  
 Lot Number: 23 - Extension Section, 16x10 feet  
 Grave Marker(s): Monument  
 Other Marker(s): Corner (4) 12x12 inch raised  
Locational: ABA; ALA; MHA

FRONT	BACK
Almeron B. Abbott Feb. 13, 1845 - May 11, 1917 His Wife Alzina L. Felch Apr. 14, 1850 - Nov. 6, 1902	Martha H. Pillsbury Wife of Almeron B. Abbott Sept. 25, 1855 - May 21, 1918

Additional Information	Source(s)
ABBOTT "A"	Written at base of monument Written at top of monument



Eastman Cemetery,  
 North Road, Sunapee  
 Old (East) Part  
 Eastman Extension Section

Approximate Grave Location  
 Signified by "X"

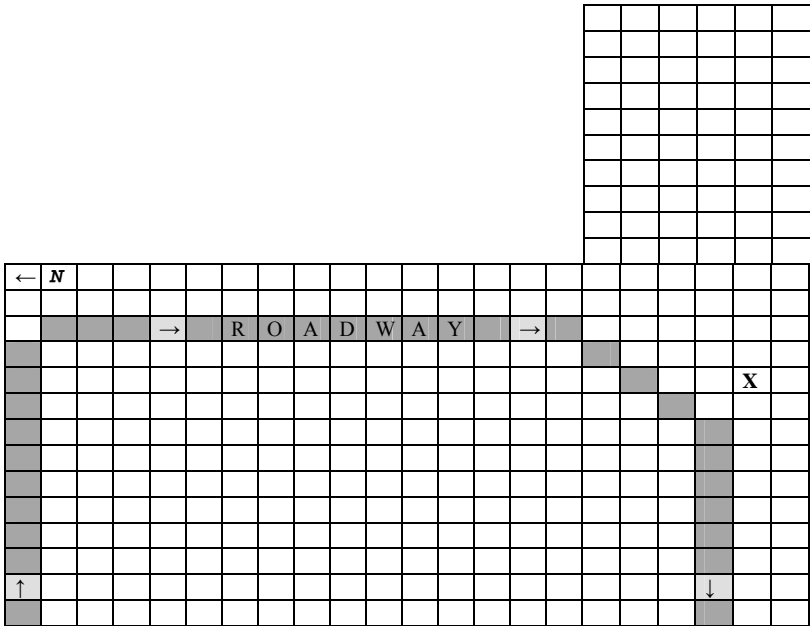
FISHER, Eunice K.



Owner of Record:	Unknown
Lot Number:	19 – Ext. Section, 16x10 feet
Grave Marker(s):	Monument
Other Marker(s):	Locational (3) Mother; Father; Wallace

FRONT	BACK
Orrin L. Morgan 1856 - 1907 Eunice K. Fisher His wife 1859 - 1942 Wallace C. their son 1883 - 1894	[see Morgan, Clayton L.]

Additional Information	Source(s)
“M” and Odd Fellows symbol MORGAN	At top of marker Beneath names on marker



Eastman Cemetery,  
North Road, Sunapee  
Old (East) Part  
Eastman Extension Section

Approximate Grave Location  
Signified by “X”

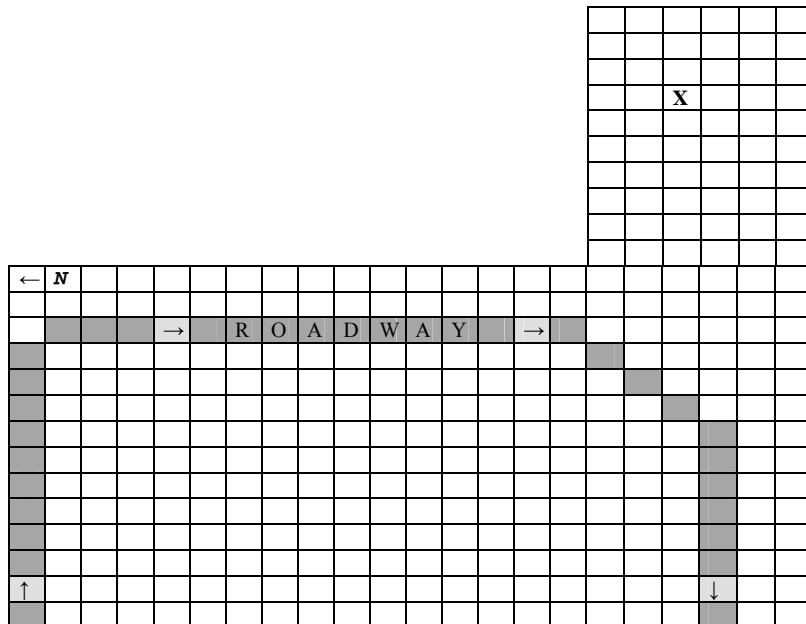
# FLEMING, Joseph O.



Owner of Record: Joseph O. & Mary Fleming  
 Lot Number: 79 – Extension Section, 16x10 feet  
 Grave Marker(s): Memorial  
 Other Marker(s): Corner (4)


FRONT	BACK
FLEMING	Joseph O. Fleming 1905 – 1986 His wife Mary E. Russell 1906 – 1994

Additional Information	Source(s)
Lot acquired June 26, 1961 by Joseph & Mary Fleming Mary Fleming, 8-15-94, cremation (grave #1) Joseph Fleming, March 24, 1986, cremation (grave #2)	Sunapee Cemetery Deed Records, Book 1, Cert # 81 Sunapee Cemetery Records, Extension section chart



Eastman Cemetery,  
 North Road, Sunapee  
 Old (East) Part  
 Eastman Extension Section  
 Approximate Grave Location  
 Signified by "X"

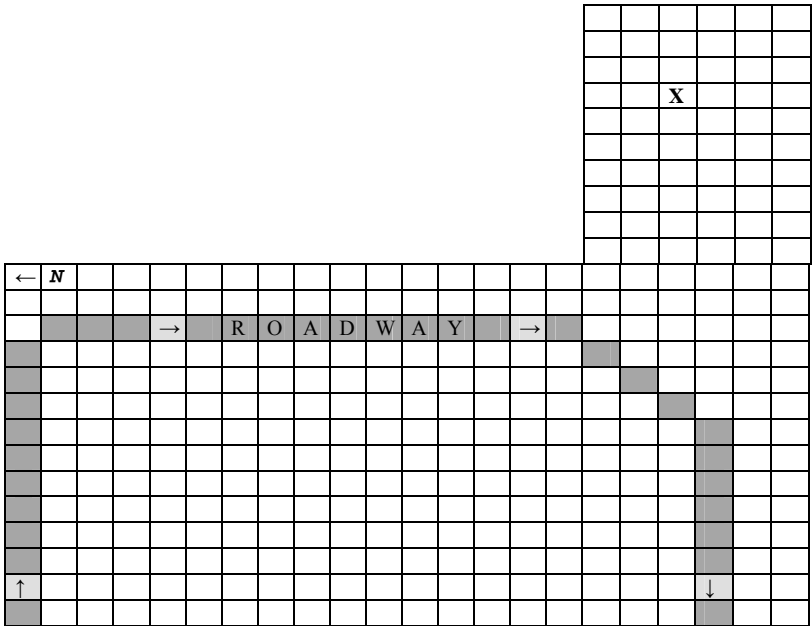
FLEMING, Mary E.



Owner of Record:	Joseph O. & Mary Fleming
Lot Number:	79 – Extension Section, 16x10 feet
Grave Marker(s):	Memorial
Other Marker(s):	Corner (4)

FRONT	BACK
FLEMING	Joseph O. Fleming 1905 – 1986 His wife Mary E. Russell 1906 – 1994

Additional Information	Source(s)
Lot acquired June 26, 1961 by Joseph & Mary Fleming Mary Fleming, 8-15-94, cremation (grave #1) Joseph Fleming, March 24, 1986, cremation (grave #2)	Sunapee Cemetery Deed Records, Book 1, Cert # 81 Sunapee Cemetery Records, Extension section chart




Eastman Cemetery,  
North Road, Sunapee  
Old (East) Part  
Eastman Extension Section

Approximate Grave Location  
Signified by “X”



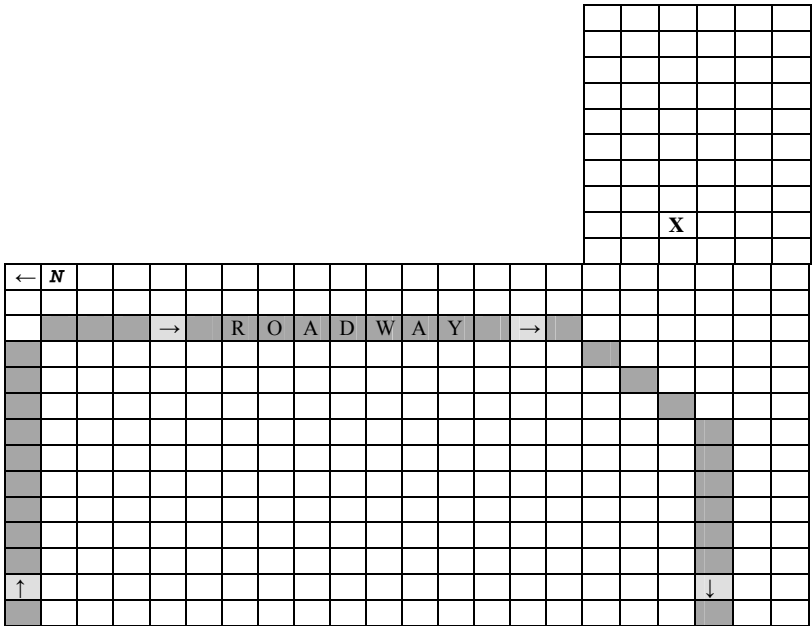
FOSTER, Charles



Owner of Record:	Clyde C. Colcord
Lot Number:	49 – Extension Section, 16x10 feet
Grave Marker(s):	Slant
Other Marker(s):	

FRONT	BACK
Charles Foster 1872 – 1936 Ella Colcord Foster 1881 – 1981	


Additional Information	Source(s)
Lot price \$25 – lot acquired Oct. 2, 1950 by Clyde C. Colcord Frank Colcord, Sept. 25, 1950, age 72, pine box (grave #0) Elizabeth Colcord, cremation, 2/9/87 (grave #1) Clyde Colcord, cremation, 8/19/67 (grave #1) Ella Foster, cremation; Charles Foster, cremation (grave #2) Laura Dudley Sept. 25, 1952, age 84, pine box (grave #3) Junius Dudley, Jul. 6, 1961, age 78, pine box (grave #4)	Sunapee Cemetery Deed Records, Book 1, Cert. 51 Sunapee Cemetery Records, Extension section chart



Eastman Cemetery,  
North Road, Sunapee  
Old (East) Part  
Eastman Extension Section

Approximate Grave Location  
Signified by “X”

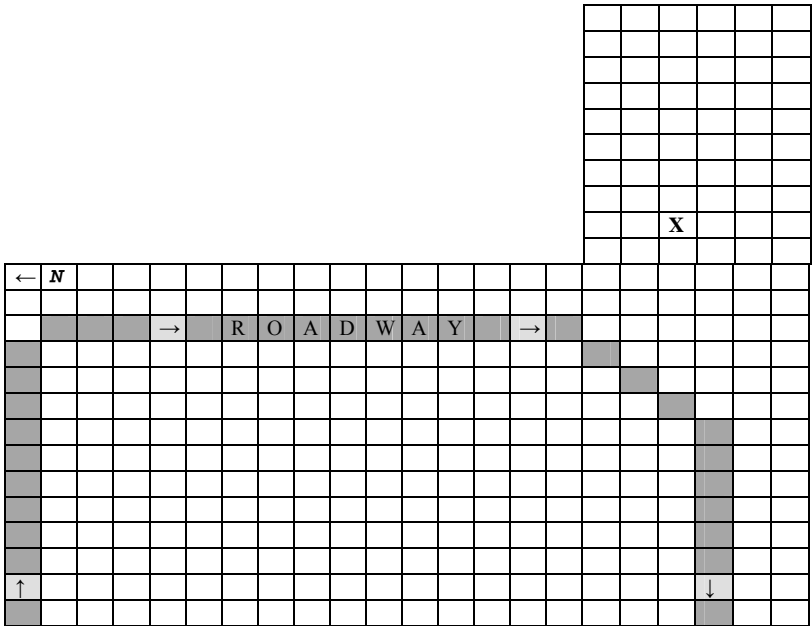
FOSTER, Ella



Owner of Record:	Clyde C. Colcord
Lot Number:	49 – Extension Section, 16x10 feet
Grave Marker(s):	Slant
Other Marker(s):	

FRONT	BACK
Charles Foster 1872 – 1936 Ella Colcord Foster 1881 – 1981	


Additional Information	Source(s)
Lot price \$25 – lot acquired Oct. 2, 1950 by Clyde C. Colcord Frank Colcord, Sept. 25, 1950, age 72, pine box (grave #0) Elizabeth Colcord, cremation, 2/9/87 (grave #1) Clyde Colcord, cremation, 8/19/67 (grave #1) Ella Foster, cremation; Charles Foster, cremation (grave #2) Laura Dudley Sept. 25, 1952, age 84, pine box (grave #3) Junius Dudley, Jul. 6, 1961, age 78, pine box (grave #4)	Sunapee Cemetery Deed Records, Book 1, Cert. 51 Sunapee Cemetery Records, Extension section chart



Eastman Cemetery,  
North Road, Sunapee  
Old (East) Part  
Eastman Extension Section

Approximate Grave Location  
Signified by “X”

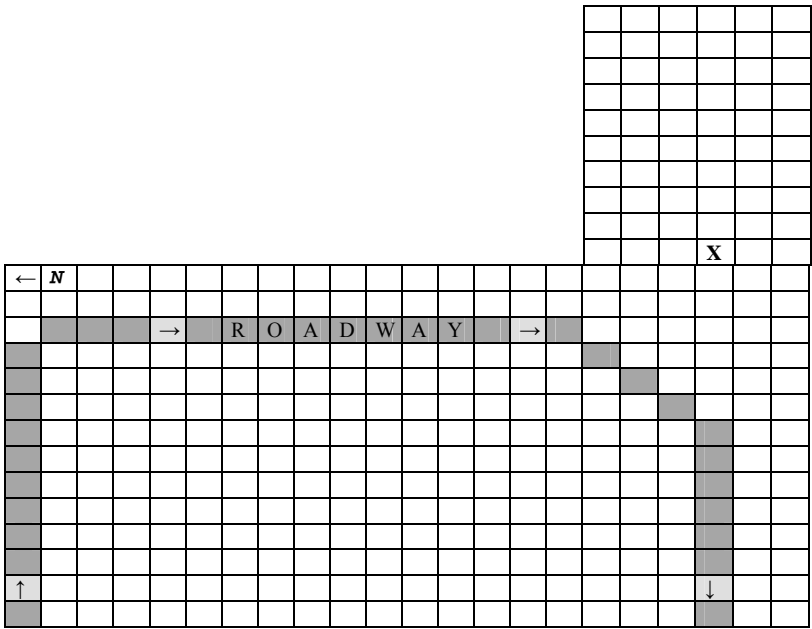
**FRENCH, Doris C.**



Owner of Record:	Doris E. Cross
Lot Number:	44 – Extension Section, 16x10 feet
Grave Marker(s):	memorial
Other Marker(s):	

FRONT	BACK
<div>FRENCH</div> <div>Leslie A.      Doris C.</div> <div>1890 – 1982    1906 - 1983</div>	


Additional Information	Source(s)
Lot price \$25 – lot acquired Aug. 29, 1945 by Doris E. Cross Leslie A French, Sept. 2, 1982 (grave #2)	Sunapee Cemetery Deed Records, Book 1, Cert. 36 Sunapee Cemetery Records, Extension section chart



Eastman Cemetery,  
North Road, Sunapee  
Old (East) Part  
Eastman Extension Section

Approximate Grave Location  
Signified by “X”

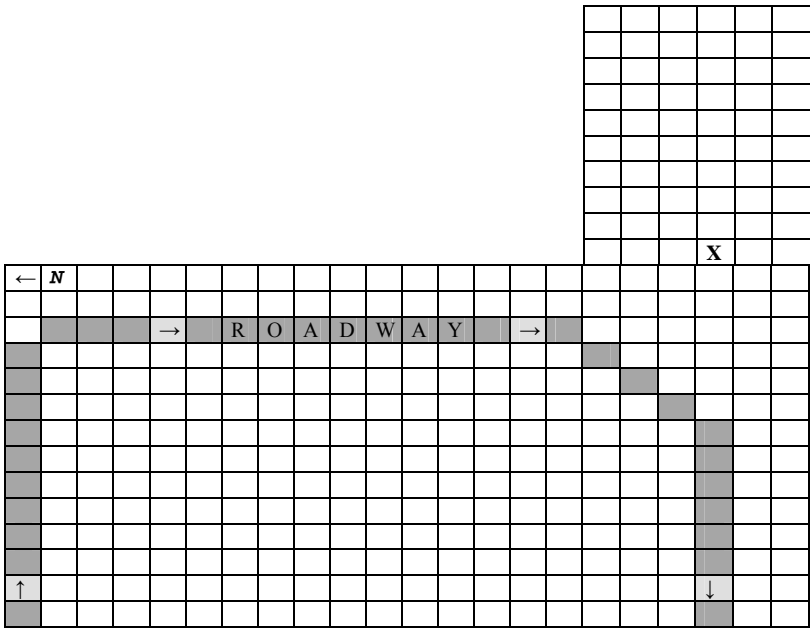
FRENCH, Leslie A.



Owner of Record:	Doris E. Cross
Lot Number:	44 – Extension Section, 16x10 feet
Grave Marker(s):	memorial
Other Marker(s):	

FRONT	BACK
<div>FRENCH</div> <div>Leslie A.      Doris C.</div> <div>1890 – 1982    1906 - 1983</div>	

Additional Information	Source(s)
Lot price \$25 – lot acquired Aug. 29, 1945 by Doris E. Cross Leslie A French, Sept. 2, 1982 (grave #2)	Sunapee Cemetery Deed Records, Book 1, Cert. 36 Sunapee Cemetery Records, Extension section chart



Eastman Cemetery,  
North Road, Sunapee  
Old (East) Part  
Eastman Extension Section

Approximate Grave Location  
Signified by “X”

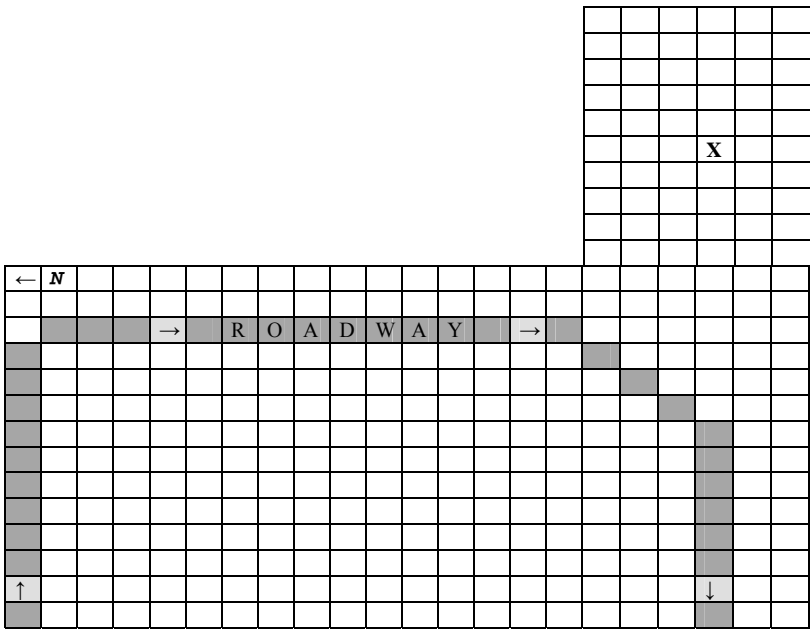
GALLUP, Burton A.



Owner of Record:	Paul Gallup
Lot Number:	68 – Extension Section, 16x10 feet
Grave Marker(s):	Flat, military
Other Marker(s):	VFW flag holder

FRONT	BACK
Burton A Gallup Massachusetts 1 <sup>st</sup> Lieutenant Air-Res World War I Oct. 25, 1898 – April 20, 1959	

Additional Information	Source(s)
Lot price \$25 – lot acquired Oct. 12, 1955 by Paul Gallup Ruth Gallup, 1-16-74 (grave #3) Burton Gallup, April 20, 1959, age 60, cement vault (grave #4)	Sunapee Cemetery Deed Records, Book 1, Cert. 69 Sunapee Cemetery Records, Extension section chart



Eastman Cemetery,  
North Road, Sunapee  
Old (East) Part  
Eastman Extension Section

Approximate Grave Location  
Signified by “X”

# GALLUP, Ruth B.



Owner of Record: Paul Gallup  
 Lot Number: 68 – Extension Section, 16x10 feet  
 Grave Marker(s): Flat  
 Other Marker(s): \_\_\_\_\_  
 \_\_\_\_\_  
 \_\_\_\_\_  
 \_\_\_\_\_

FRONT

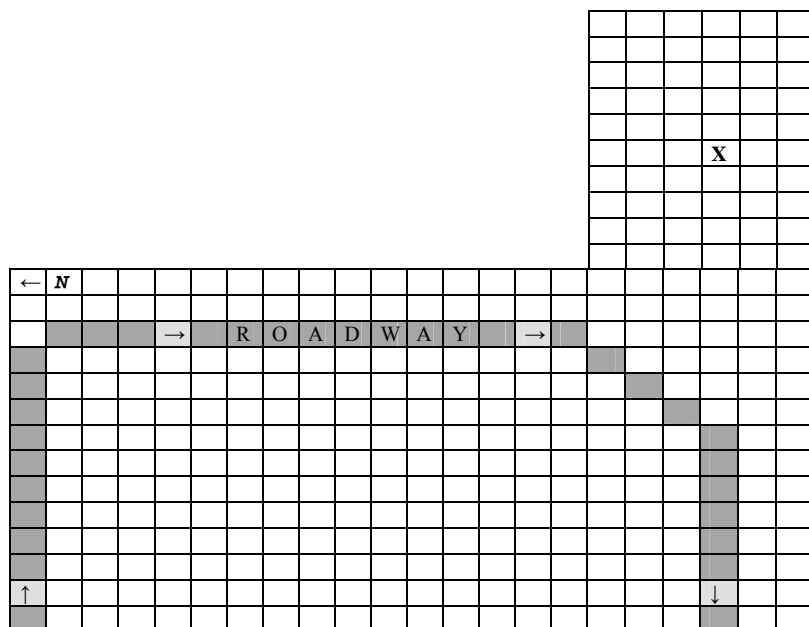
BACK

<p>His wife          Ruth B Gallup          Sept. 3, 1899 – Jan. 14, 1974</p>	
---	--

Additional Information

Source(s)

<p>Lot price \$25 – lot acquired Oct. 12, 1955 by Paul Gallup          Ruth Gallup, 1-16-74 (grave #3)          Burton Gallup, April 20, 1959, age 60, cement vault (grave #4)</p>	<p>Sunapee Cemetery Deed Records, Book 1, Cert. 69          Sunapee Cemetery Records, Extension section chart</p>
--	---



Eastman Cemetery,  
 North Road, Sunapee  
 Old (East) Part  
 Eastman Extension Section

Approximate Grave Location  
 Signified by "X"

**GAMSBY, Clifford E.**



Owner of Record:	Phyllis G. Osborne
Lot Number:	91 – Extension Section, 16x10 feet
Grave Marker(s):	Flat
Other Marker(s):	Flat (4)
	Military, flat
	Am. Legion flag holder

FRONT

BACK

Clifford E. Gamsby  
March 11, 1885  
March 19, 1975

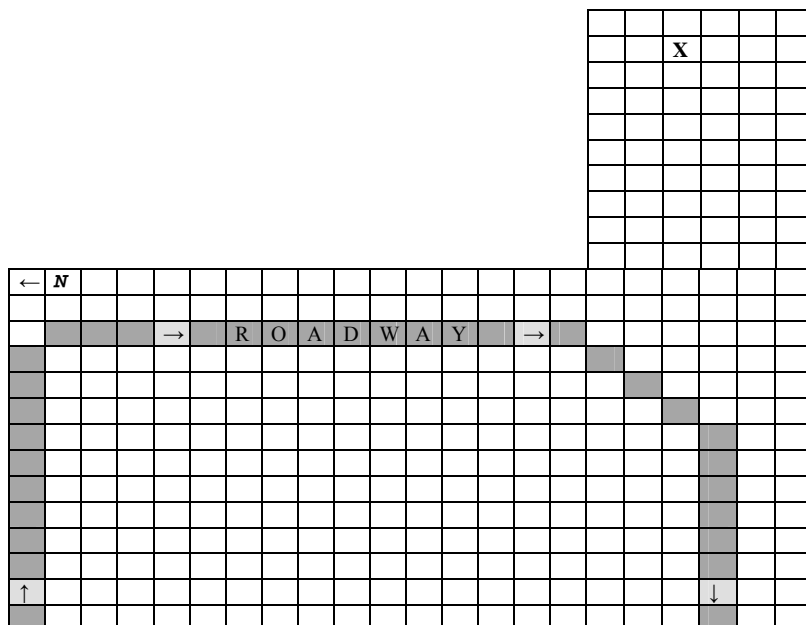
### Additional Information

Source(s)

Lot price \$50 – acquired Aug. 23, 1971 by Phyllis G. Osborne  
R. W. Osborne, June 20, 1971, age 62, cremation (grave #1)  
Phillip G. Osborne, April 18, 2002, cremation (grave #2)  
Phillip Gamsby Osborne, SP4 US Army, May 13, 1934 – Apr. 18, 2002

Sunapee Cemetery Deed Records, Book 2 Cert# 158  
Sunapee Cemetery Records, Extension section chart

Military marker



Eastman Cemetery,  
North Road, Sunapee  
Old (East) Part  
Eastman Extension Section

Approximate Grave Location  
Signified by "X"

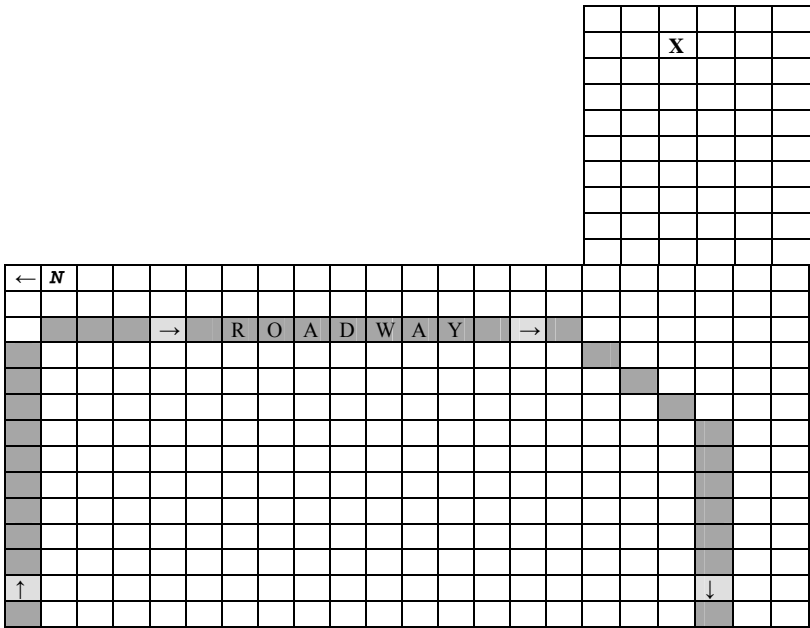
# GAMSBY, Harriett K.



Owner of Record:	Phyllis G. Osborne
Lot Number:	91 – Extension Section, 16x10 feet
Grave Marker(s):	Flat
Other Marker(s):	Flat (4)
	Military, flat
	Am. Legion flag holder

FRONT	BACK
<p>Harriett K. Gamsby April 24, 1894 August 9, 1991</p>	

Additional Information	Source(s)
<p>Lot price \$50 – acquired Aug. 23, 1971 by Phyllis G. Osborne R. W. Osborne, June 20, 1971, age 62, cremation (grave #1) Phillip G. Osborne, April 18, 2002, cremation (grave #2) Phillip Gamsby Osborne, SP4 US Army, May 13, 1934 – Apr. 18, 2002</p>	<p>Sunapee Cemetery Deed Records, Book 2 Cert# 158 Sunapee Cemetery Records, Extension section chart Military marker</p>



Eastman Cemetery,  
North Road, Sunapee  
Old (East) Part  
Eastman Extension Section

Approximate Grave Location  
Signified by “X”



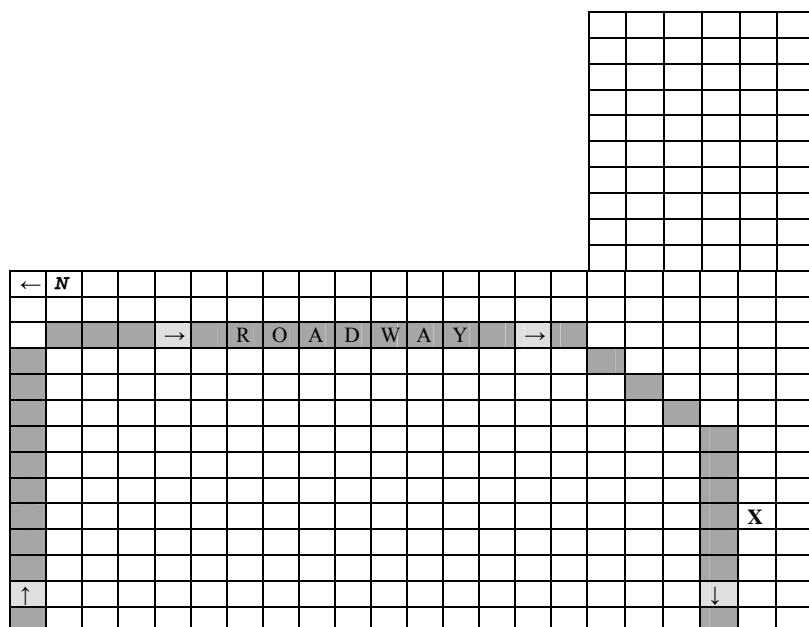
# GOFF, Beatrice J.



Owner of Record:	George & Beatrice Goff
Lot Number:	9 – Extension Section, 16x10 feet
Grave Marker(s):	Slant
Other Marker(s):	Locational (1) flat: military
	American Legion Flag holder
	Corner (4): 4x4 inch plain

FRONT	BACK
<p>GOFF George W. Oct. 9, 1920 – Apr. 20, 1998 Beatrice J. Merrifield July 30, 1923 – June 1, 1999 James H. son Sept. 2, 1953 – Nov. 13, 2001</p>	

Additional Information	Source(s)
<p>George Goff, April 20, 1998, cremated (grave #1) Lot price \$25 – lot acquired 1 Feb. 1950 by George &amp; Beatrice Goff George W. Goff, U.S. Army, World War II, Oct. 9, 1920, Apr. 20, 1998</p>	<p>Sunapee Cemetery Records, Extension Section chart Sunapee Cemetery Deed Records, book 1, Cert #48 Military marker, west edge, north grave position</p>



Eastman Cemetery,  
North Road, Sunapee  
Old (East) Part  
Eastman Extension Section

Approximate Grave Location  
Signified by "X"

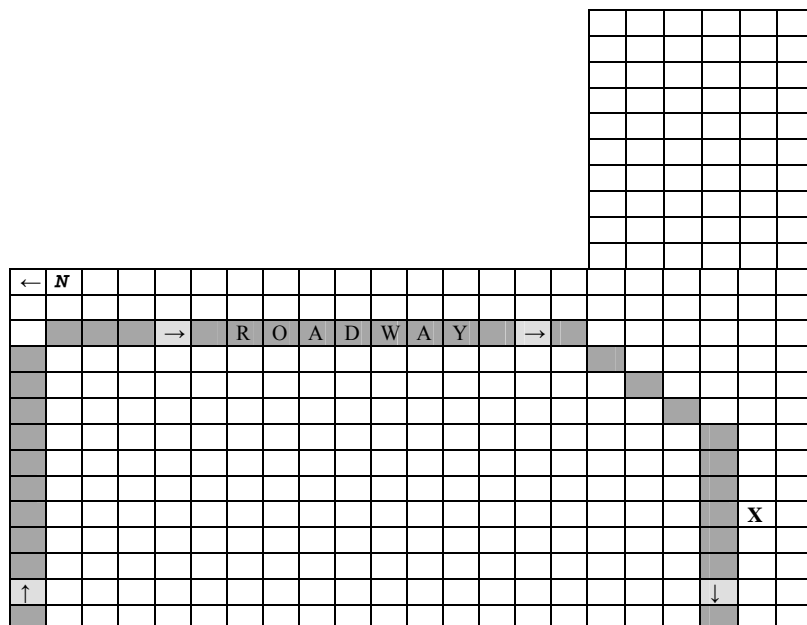
# GOFF, George W.



Owner of Record:	George & Beatrice Goff
Lot Number:	9 – Extension Section, 16x10 feet
Grave Marker(s):	Slant
Other Marker(s):	Locational (1) flat: military
	American Legion Flag holder
	Corner (4): 4x4 inch plain

FRONT	BACK
<p>GOFF George W. Oct. 9, 1920 – Apr. 20, 1998 Beatrice J. Merrifield July 30, 1923 – June 1, 1999 James H. son Sept. 2, 1953 – Nov. 13, 2001</p>	

Additional Information	Source(s)
<p>George Goff, April 20, 1998, cremated (grave #1) Lot price \$25 – lot acquired 1 Feb. 1950 by George &amp; Beatrice Goff George W. Goff, U.S. Army, World War II, Oct. 9, 1920, Apr. 20, 1998</p>	<p>Sunapee Cemetery Records, Extension Section chart Sunapee Cemetery Deed Records, book 1, Cert #48 Military marker, west edge, north grave position</p>



Eastman Cemetery,  
North Road, Sunapee  
Old (East) Part  
Eastman Extension Section

Approximate Grave Location  
Signified by “X”

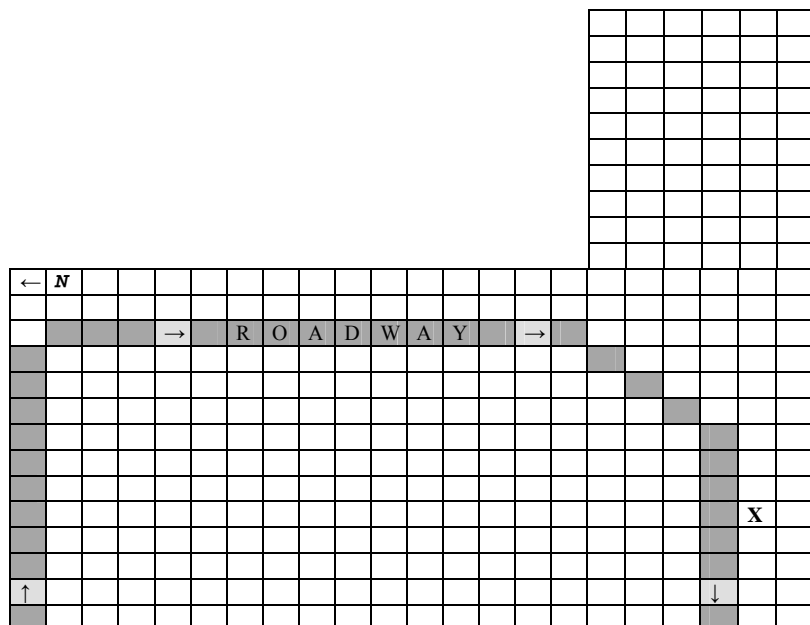
# GOFF, James H.



Owner of Record:	George & Beatrice Goff
Lot Number:	9 – Extension Section, 16x10 feet
Grave Marker(s):	Slant
Other Marker(s):	Locational (1) flat: military
	American Legion Flag holder
	Corner (4): 4x4 inch plain

FRONT	BACK
<p>GOFF George W. Oct. 9, 1920 – Apr. 20, 1998 Beatrice J. Merrifield July 30, 1923 – June 1, 1999 James H. son Sept. 2, 1953 – Nov. 13, 2001</p>	


Additional Information	Source(s)
<p>George Goff, April 20, 1998, cremated (grave #1) Lot price \$25 – lot acquired 1 Feb. 1950 by George &amp; Beatrice Goff George W. Goff, U.S. Army, World War II, Oct. 9, 1920, Apr. 20, 1998</p>	<p>Sunapee Cemetery Records, Extension Section chart Sunapee Cemetery Deed Records, book 1, Cert #48 Military marker, west edge, north grave position</p>



Eastman Cemetery,  
North Road, Sunapee  
Old (East) Part  
Eastman Extension Section

Approximate Grave Location  
Signified by "X"

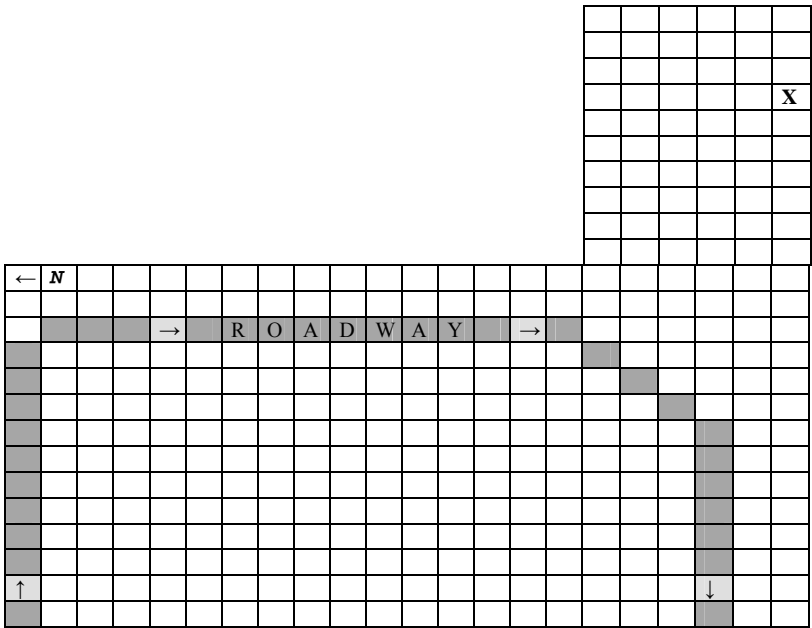
GOFORTH, Helen R.



Owner of Record:	Dr. George W. Van Gorder
Lot Number:	82 – Extension Section, 16x10 feet
Grave Marker(s):	Memorial
Other Marker(s):	

FRONT	BACK
VAN GORDER	1888 – George W. Van Gorder 1969 His wife 1894 Helen R. Goforth 1961


Additional Information	Source(s)
Lot acquired June 26, 1961 by Dr. George Van Gorder [no entries]	Sunapee Cemetery Deed Records, Book 1, Cert # 82 Sunapee Cemetery Records, Extension section chart



Eastman Cemetery,  
North Road, Sunapee  
Old (East) Part  
Eastman Extension Section

Approximate Grave Location  
Signified by “X”

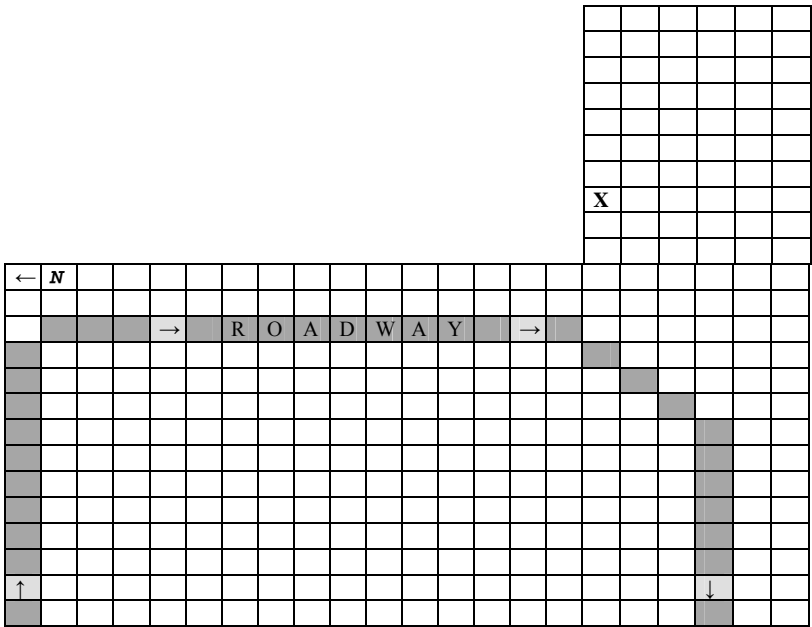
GREGORY, Dan J.



Owner of Record:	Dan J. Gregory
Lot Number:	53 – Extension Section, 16x10 feet
Grave Marker(s):	Memorial
Other Marker(s):	

FRONT	BACK
GREGORY 1898 Dan 1982 His wife 1906 Doris 1991	Their daughter 1933 Elsie J. 1995

Additional Information	Source(s)
Lot price \$25 – lot acquired Sept. 8, 1949 by Dan J. Gregory Raymond Chapman, May 5, 1964, age 77, pine box (grave #1) Elsie Gregory, 5-14-95, cremation (grave #2) Doris Gregory, 9-30-91 (grave #3) Dan J. Gregory, May 15, 1982 (grave #4)	Sunapee Cemetery Deed Records, Book 1, Cert. 46 Sunapee Cemetery Records, Extension section chart



Eastman Cemetery,  
North Road, Sunapee  
Old (East) Part  
Eastman Extension Section

Approximate Grave Location  
Signified by “X”

## GREGORY, Doris



Owner of Record: Dan J. Gregory  
 Lot Number: 53 – Extension Section, 16x10 feet  
 Grave Marker(s): Memorial  
 Other Marker(s): \_\_\_\_\_  
 \_\_\_\_\_  
 \_\_\_\_\_  
 \_\_\_\_\_

### FRONT

GREGORY  
 1898 Dan 1982  
 His wife  
 1906 Doris 1991

### BACK

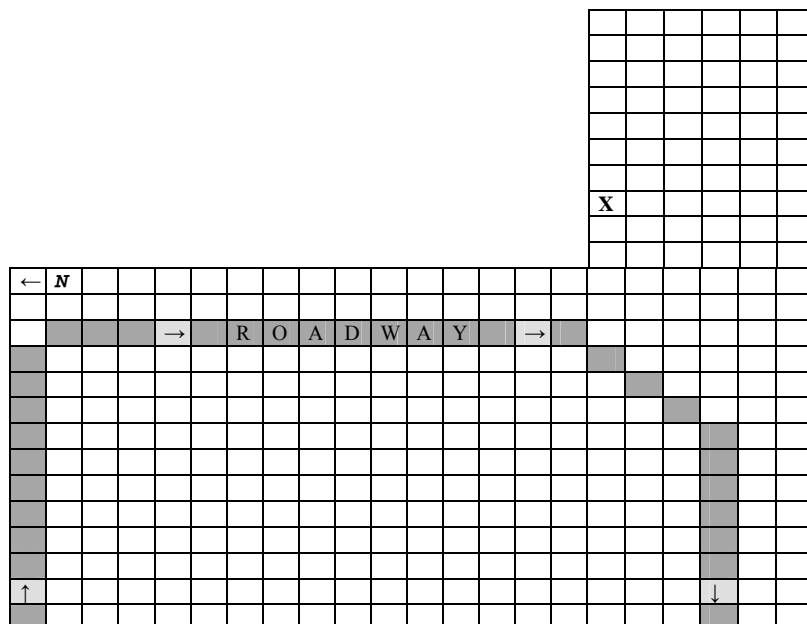
Their daughter  
 1933 Elsie J. 1995

### Additional Information

Lot price \$25 – lot acquired Sept. 8, 1949 by Dan J. Gregory  
 Raymond Chapman, May 5, 1964, age 77, pine box (grave #1)  
 Elsie Gregory, 5-14-95, cremation (grave #2)  
 Doris Gregory, 9-30-91 (grave #3)  
 Dan J. Gregory, May 15, 1982 (grave #4)

### Source(s)

Sunapee Cemetery Deed Records, Book 1, Cert. 46  
 Sunapee Cemetery Records, Extension section chart



Eastman Cemetery,  
 North Road, Sunapee  
 Old (East) Part  
 Eastman Extension Section

Approximate Grave Location  
 Signified by "X"

## GREGORY, Elsie J.



Owner of Record: Dan J. Gregory  
 Lot Number: 53 – Extension Section, 16x10 feet  
 Grave Marker(s): Memorial  
 Other Marker(s): \_\_\_\_\_  
 \_\_\_\_\_  
 \_\_\_\_\_  
 \_\_\_\_\_

### FRONT

GREGORY  
 1898 Dan 1982  
 His wife  
 1906 Doris 1991

### BACK

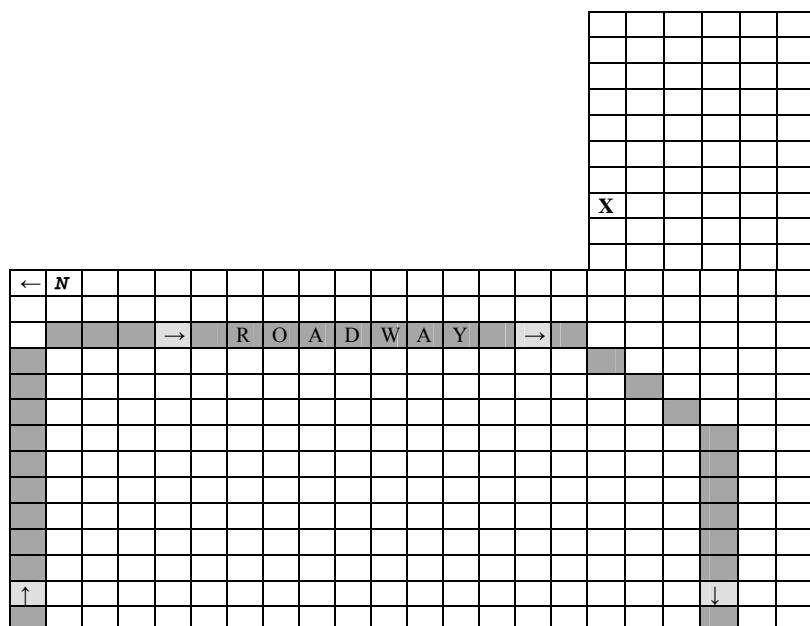
Their daughter  
 1933 Elsie J. 1995

### Additional Information

Lot price \$25 – lot acquired Sept. 8, 1949 by Dan J. Gregory  
 Raymond Chapman, May 5, 1964, age 77, pine box (grave #1)  
 Elsie Gregory, 5-14-95, cremation (grave #2)  
 Doris Gregory, 9-30-91 (grave #3)  
 Dan J. Gregory, May 15, 1982 (grave #4)

### Source(s)

Sunapee Cemetery Deed Records, Book 1, Cert. 46  
 Sunapee Cemetery Records, Extension section chart



Eastman Cemetery,  
 North Road, Sunapee  
 Old (East) Part  
 Eastman Extension Section

Approximate Grave Location  
 Signified by "X"

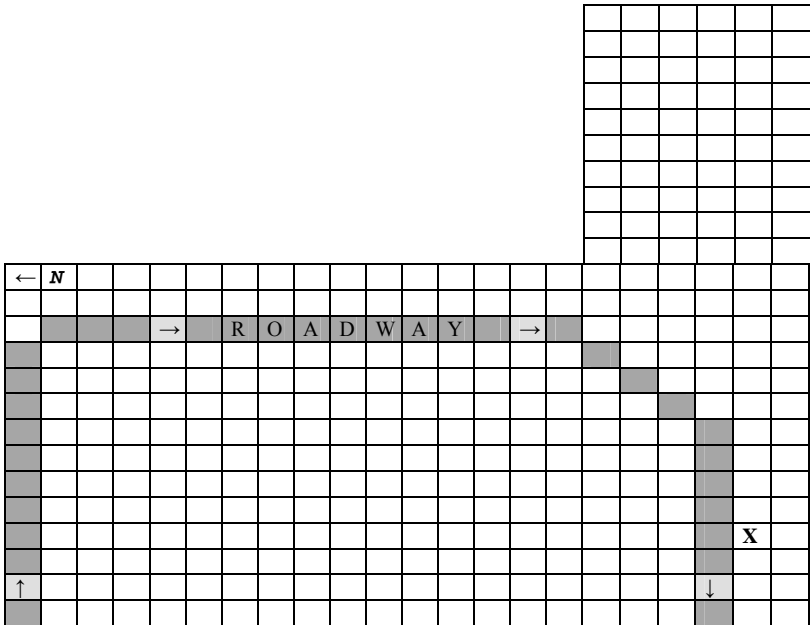
# GREGORY, Henry T.



Owner of Record:	George R. Merrifield
Lot Number:	7 – Extension Section, 16x10 feet
Grave Marker(s):	Slant
Other Marker(s):	Locational (1) flat

FRONT	BACK
<p>GREGORY Henry T. Mar. 13 1900 – Aug. 2, 1958 Mildred F. Merrifield Kierstead Nov. 1, 1914 – Oct. 31, 1999</p>	

Additional Information	Source(s)
<p>Henry Gregory, Aug. 5, 1958, age 58, cement vault  Lot price \$15 – lot acquired 4 Sept. 1944 by George R. Merrifield  Henry T. Gregory, 1900 – 1958,</p>	<p>Sunapee Cemetery Records, Extension Section chart  Sunapee Cemetery Deed Records, book 1, Cert #32  Flat marker, west-side of lot, southern-most grave</p>



Eastman Cemetery,  
North Road, Sunapee  
Old (East) Part  
Eastman Extension Section

Approximate Grave Location  
Signified by “X”



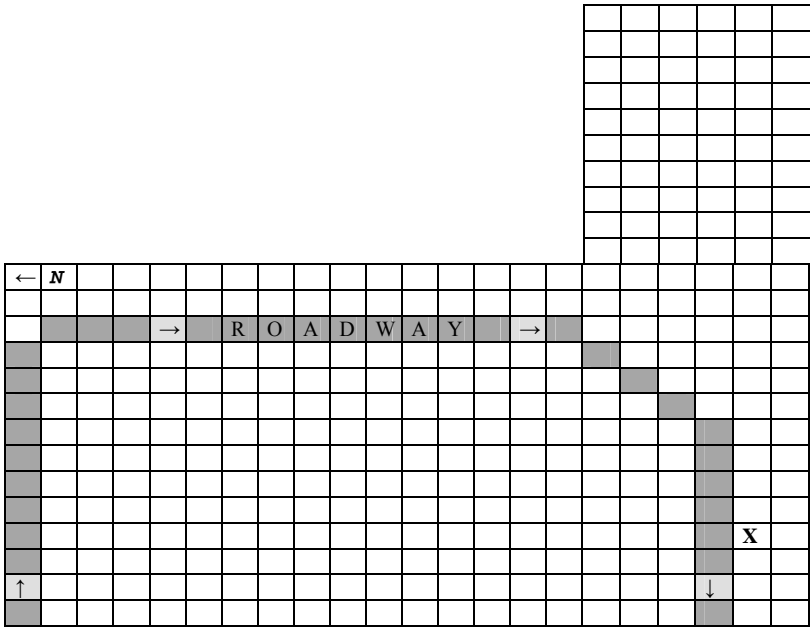
GREGORY, Mildred F.



Owner of Record:	George R. Merrifield
Lot Number:	7 – Extension Section, 16x10 feet
Grave Marker(s):	Slant
Other Marker(s):	Locational (1) flat

FRONT	BACK
<div>GREGORY Henry T. Mar. 13 1900 – Aug. 2, 1958 Mildred F. Merrifield Kierstead Nov. 1, 1914 – Oct. 31, 1999</div>	

Additional Information	Source(s)
Henry Gregory, Aug. 5, 1958, age 58, cement vault Lot price \$15 – lot acquired 4 Sept. 1944 by George R. Merrifield Henry T. Gregory, 1900 – 1958,	Sunapee Cemetery Records, Extension Section chart Sunapee Cemetery Deed Records, book 1, Cert #32 Flat marker, west-side of lot, southern-most grave



Eastman Cemetery,  
North Road, Sunapee  
Old (East) Part  
Eastman Extension Section

Approximate Grave Location  
Signified by “X”

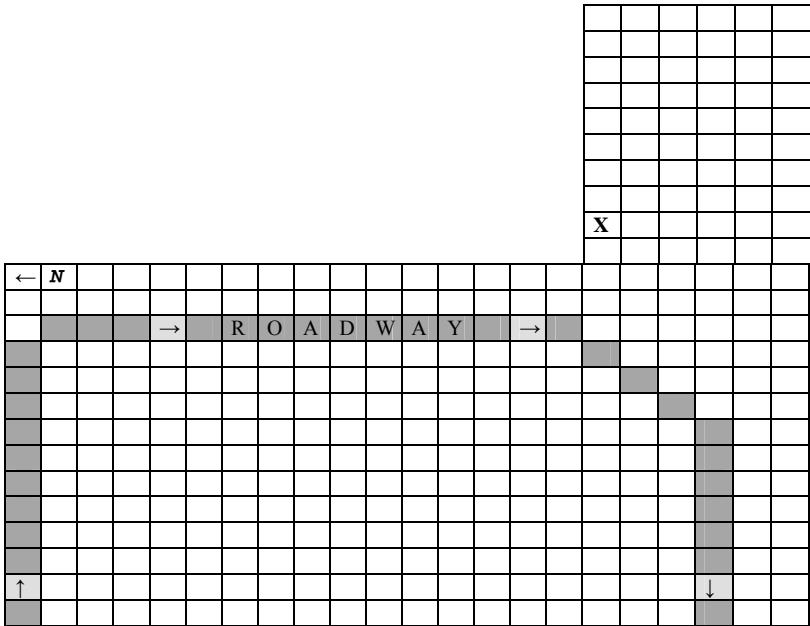
GREGORY, Robert E.



Owner of Record:	Dan Gregory
Lot Number:	47 – Extension Section, 16x10 feet
Grave Marker(s):	Flat
Other Marker(s):	

FRONT	BACK
Son Robert E. 1926 - 1954	

Additional Information	Source(s)
Lot price \$25 – lot acquired Sept. 8, 1949 by Dan J. Gregory Robert Gregory, May 10, 1954, age 28, pine box (grave #2)	Sunapee Cemetery Deed Records, Book 1, Cert. 45 Sunapee Cemetery Records, Extension section chart



Eastman Cemetery,  
North Road, Sunapee  
Old (East) Part  
Eastman Extension Section

Approximate Grave Location  
Signified by “X”

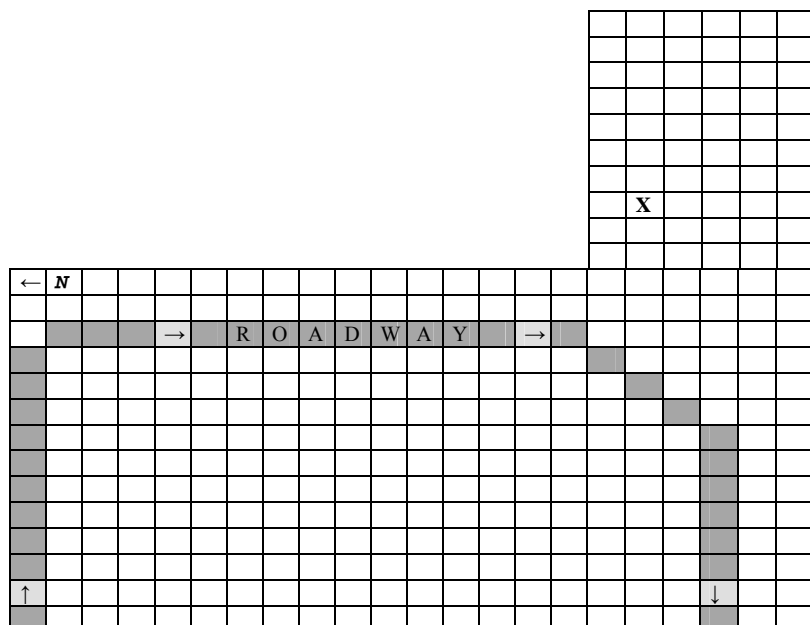
# **GRIFFITH, Hope**



Owner of Record:	William Stocker
Lot Number:	54 – Extension Section, 16x10 feet
Grave Marker(s):	Memorial – shared with lot 48
Other Marker(s):	Foot markers (4)
	Military marker
	VFW flag holder

FRONT	BACK
STOCKER MacLEAN	Albert A. Stocker His wife Harriet Bartlett Children William A. Stocker    Maynard G. MacLean His wife                      His wife Hope Griffith                Laura A. Stocker


Additional Information	Source(s)
Lot price \$25 – lot acquired Nov. 1, 1951 by William Stocker Maynard MacLean, 10-20-87, cremation (grave #1) Hope Stocker, 10-9-92 (grave #3) William Stocker, 11-28-87 (grave #4) Maynard G. 1910 – 1987; Laura S., 1913 – 2002 Hope G. 1907 – 1992; William A. 1908 – 1987 William A. Stocker, CMC US Navy, World War II, Jan. 27, 1908 – Nov. 28, 1987	Sunapee Cemetery Deed Records, Book 1, Cert. 55 Sunapee Cemetery Records, Extension section chart  Foot markers Military marker



Eastman Cemetery,  
North Road, Sunapee  
Old (East) Part  
Eastman Extension Section

Approximate Grave Location  
Signified by “X”

# HADLEY, Dorance T.



Owner of Record: Unknown  
 Lot Number: 25 - Extension Section, 16x10 feet  
 Grave Marker(s): Slant  
 Other Marker(s): \_\_\_\_\_  
 \_\_\_\_\_  
 \_\_\_\_\_  
 \_\_\_\_\_  
 \_\_\_\_\_

FRONT

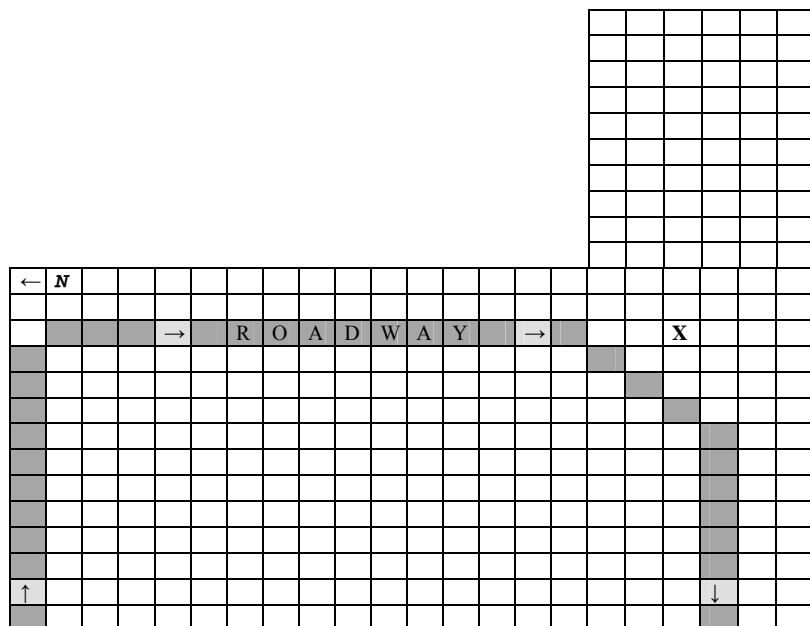
BACK

<b>HADLEY</b> Emma J.      Dorance T. 1860 - 1949    1859 - 1947	
--	--

Additional Information

Source(s)


R. E. Hadley, July 23, 1908 (grave #1)  
 Emma J. Hadley, Feb. 3, 1949, age 88, pine box (grave #3)  
 Torrance T. Hadley, Aug. 27, 1947, age 87, pine box (grave #4)  
 Sunapee Cemetery Records, Extension Section chart



Eastman Cemetery,  
 North Road, Sunapee  
 Old (East) Part  
 Eastman Extension Section

Approximate Grave Location  
 Signified by "X"

# HADLEY, Emma J.



Owner of Record: Unknown  
 Lot Number: 25 - Extension Section, 16x10 feet  
 Grave Marker(s): Slant  
 Other Marker(s): \_\_\_\_\_  
 \_\_\_\_\_  
 \_\_\_\_\_  
 \_\_\_\_\_  
 \_\_\_\_\_

FRONT

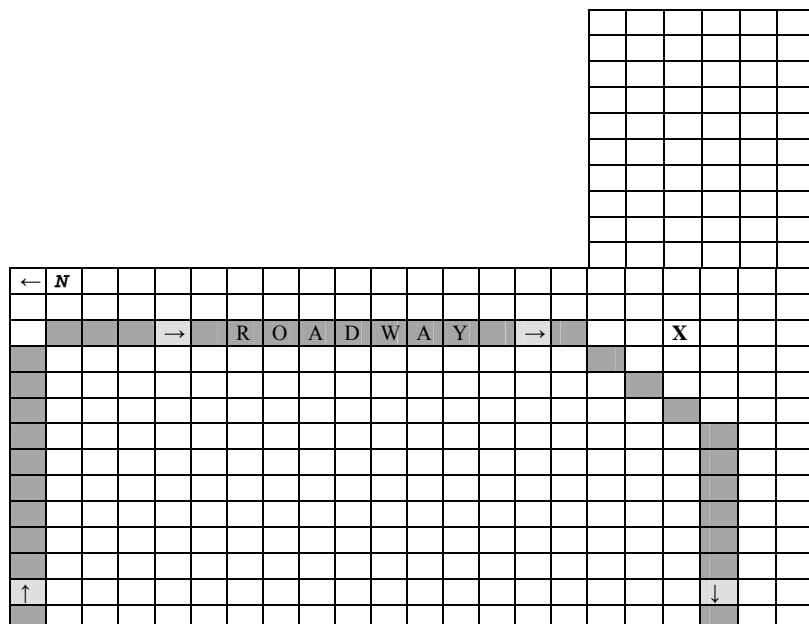
BACK

<b>HADLEY</b> Emma J.      Dorance T. 1860 - 1949    1859 - 1947	
--	--

Additional Information

Source(s)

R. E. Hadley, July 23, 1908 (grave #1) Emma J. Hadley, Feb. 3, 1949, age 88, pine box (grave #3) Torrance T. Hadley, Aug. 27, 1947, age 87, pine box (grave #4)	Sunapee Cemetery Records, Extension Section chart
---	---



Eastman Cemetery,  
 North Road, Sunapee  
 Old (East) Part  
 Eastman Extension Section

Approximate Grave Location  
 Signified by "X"

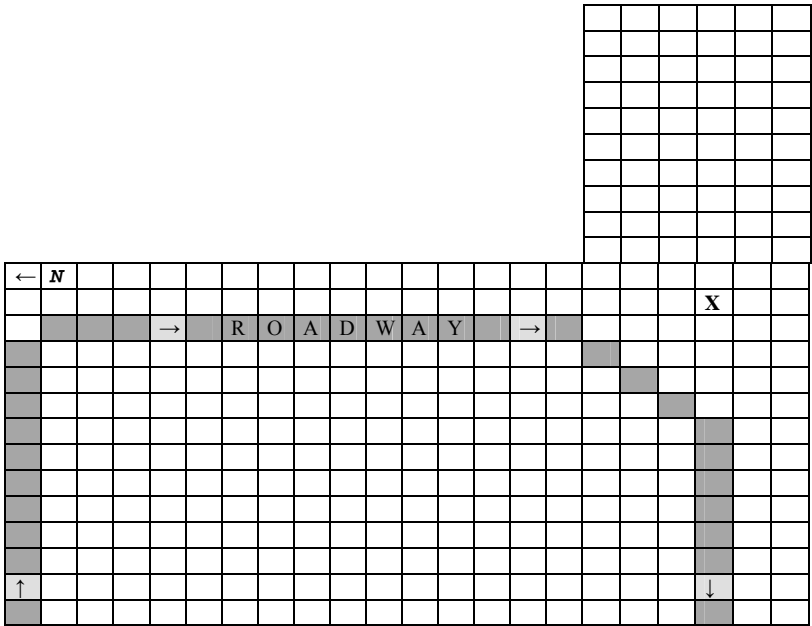
**HADLEY, Flora B.**



Owner of Record:	Unknown
Lot Number:	32 – Extension Section, 16x10 feet
Grave Marker(s):	Memorial
Other Marker(s):	Corner (1) sw corner

FRONT	BACK
CROSS	1873 Clarence G. Cross 1923 His wife 1880 Flora B. Hadley 1942 Son 1903 Carlton G. Cross 1903 Daughter 1922 Marjorie V. Cross 1922 Son 1904 Ivan R. Cross 1979

Additional Information	Source(s)
Flora Cross, Oct. 21, 1942, age 61, pine box (grave #3) Ivan R. Cross, Jul. 30, 1979 (grave #4) Clarence Cross trust established 1980	Sunapee Cemetery Records, Extension Section chart  Sunapee Trustees of the Trust fund



Eastman Cemetery,  
North Road, Sunapee  
Old (East) Part  
Eastman Extension Section

Approximate Grave Location  
Signified by “X”

## HADLEY, Roland E.



Owner of Record: Unknown  
 Lot Number: 25 – Extension Section, 16x10 feet  
 Grave Marker(s): Memorial - child's  
 Other Marker(s):  
 \_\_\_\_\_  
 \_\_\_\_\_  
 \_\_\_\_\_  
 \_\_\_\_\_

FRONT

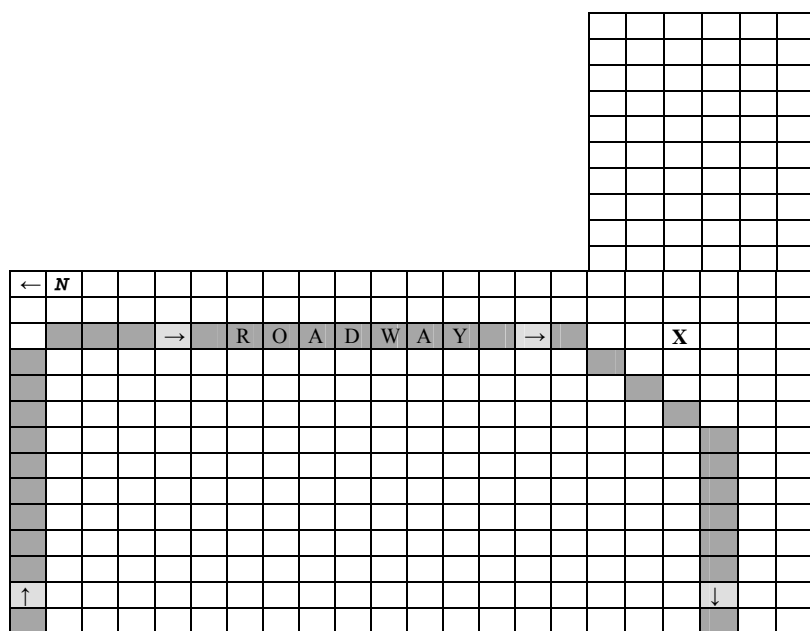
BACK

Roland E. Son of Dorance T. & Emma J. Hadley July 23, 1904 Age 12 yrs 10 mos.	
---	--

Additional Information

Source(s)

R. E. Hadley, July 23, 1908 (grave #1) Emma J. Hadley, Feb. 3, 1949, age 88, pine box (grave #3) Torrance T. Hadley, Aug. 27, 1947, age 87, pine box (grave #4)	Sunapee Cemetery Records, Extension Section chart
---	---



Eastman Cemetery,  
 North Road, Sunapee  
 Old (East) Part  
 Eastman Extension Section

Approximate Grave Location  
 Signified by "X"

# HASTINGS, Hazel M.



Owner of Record: Unknown  
 Lot Number: 31 – Extension Section, 16x10 feet  
 Grave Marker(s): Memorial, slant  
 Other Marker(s): \_\_\_\_\_  
 \_\_\_\_\_  
 \_\_\_\_\_  
 \_\_\_\_\_

FRONT

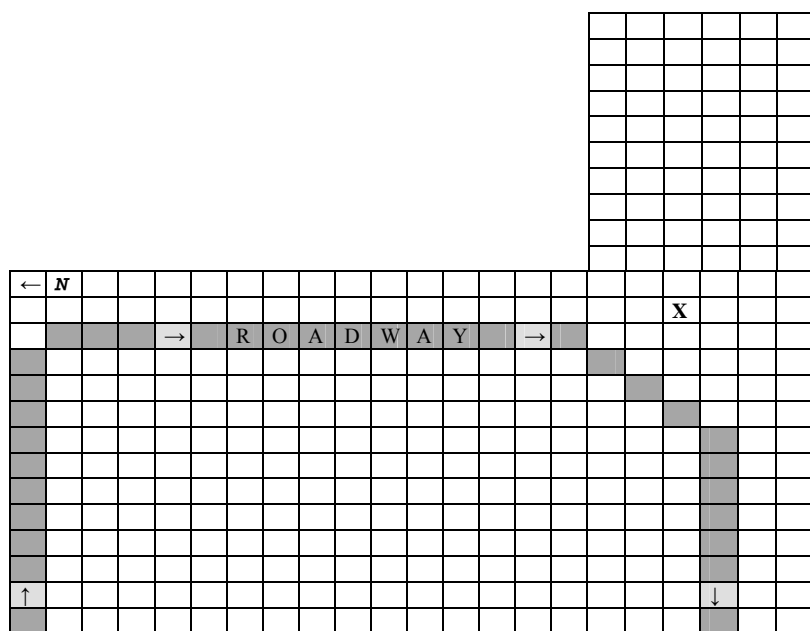
BACK

	Father 1895 Ernest L. 1976 Mother 1903 Hazel M. Hastings 1992 Son Ernest F. 1927 Age 1 day
--	---

Additional Information

Source(s)

Hazel Leavitt, Jan 4, 1992 (grave #3) Ernest Leavitt, 5-29-76 (grave #4)	Sunapee Cemetery Records, Extension Section chart
---	---



Eastman Cemetery,  
 North Road, Sunapee  
 Old (East) Part  
 Eastman Extension Section

Approximate Grave Location  
 Signified by "X"



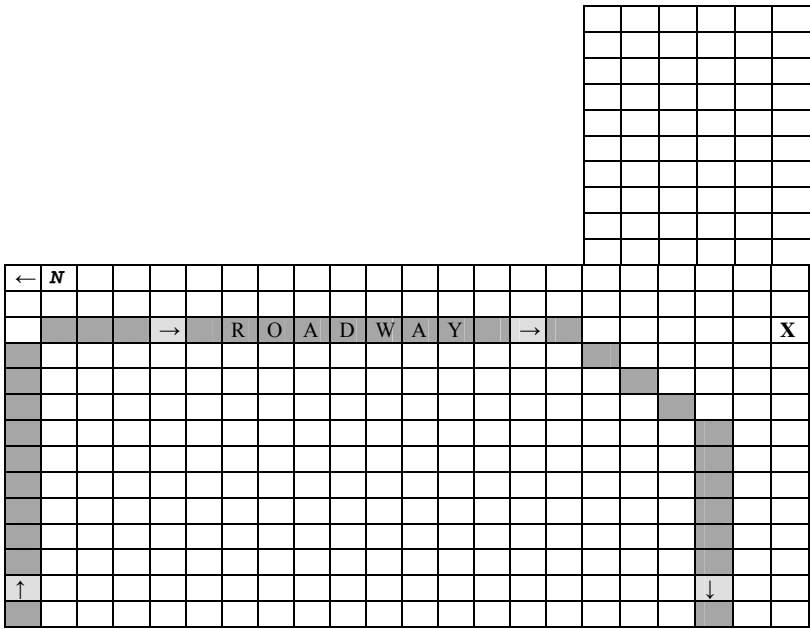
HASTINGS, Sylvia



Owner of Record:	Sylvia Hastings Whipple
Lot Number:	28 – Extension Section, 16x10 feet
Grave Marker(s):	Slant
Other Marker(s):	

FRONT	BACK
<div>WHIPPLE</div> <div>Leroy A. 1907 – 1943</div> <div>His Wife Sylvia Hastings 1906 - 1980</div>	

Additional Information	Source(s)
L. A. Whipple, Jul. 21, 1943 (grave #1)	Sunapee Cemetery Records, Extension Section chart
Emma Leavitt, May 20, 1944, age 88, pine box (grave #4)	
Lot price \$15 – lot acquired 28 Aug. 1943 by Sylvia Hastings Whipple	Sunapee Cemetery Deed Records, book 1, cert #31



Eastman Cemetery,  
North Road, Sunapee  
Old (East) Part  
Eastman Extension Section

Approximate Grave Location  
Signified by “X”

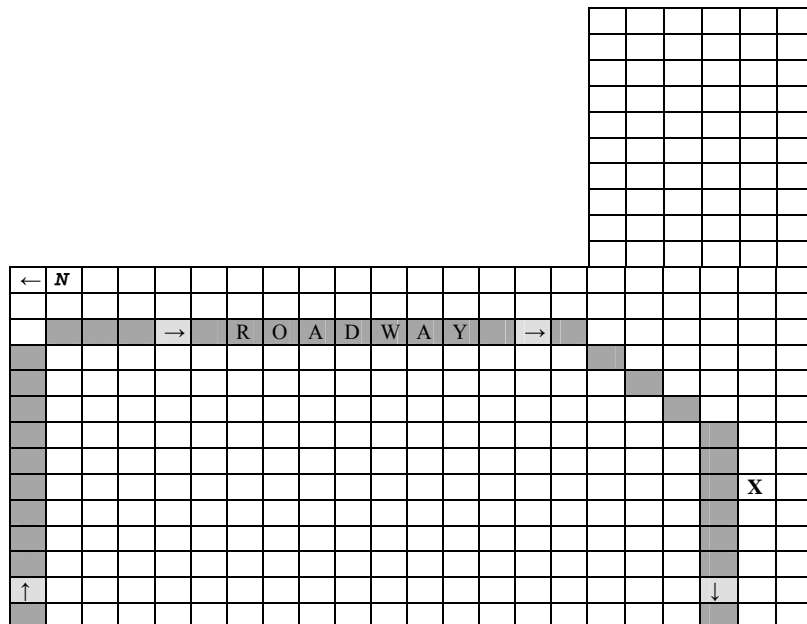
# HAVEN, Dura L.



Owner of Record:	Unknown
Lot Number:	11 – Extension Section, 16x10 feet
Grave Marker(s):	Memorial
Other Marker(s):	Locational (4) flat
	Corner (4): 4x4 inch plain

FRONT	BACK
MUZZEY	


Additional Information	Source(s)
Austin McLatchey, Dec. 11, 1965, age 61, cremated (grave #1)	Sunapee Cemetery Records, Extension Section chart
A.A. MacLatchy, 1904 – 1965	Flat marker, northeast corner of lot
Anna E. Bleakney, 1883 - 1947	Flat marker, south of northeast corner of lot
Dura L. Haven, 1868 - 1908	Flat marker, north of southeast corner of lot
Elmer E. Muzzey, 1863 – 1929	Flat marker, southeast corner of lot
Elmer Muzzey trust established 1966	Sunapee trustees of the trust fund



Eastman Cemetery,  
North Road, Sunapee  
Old (East) Part  
Eastman Extension Section

Approximate Grave Location  
Signified by "X"

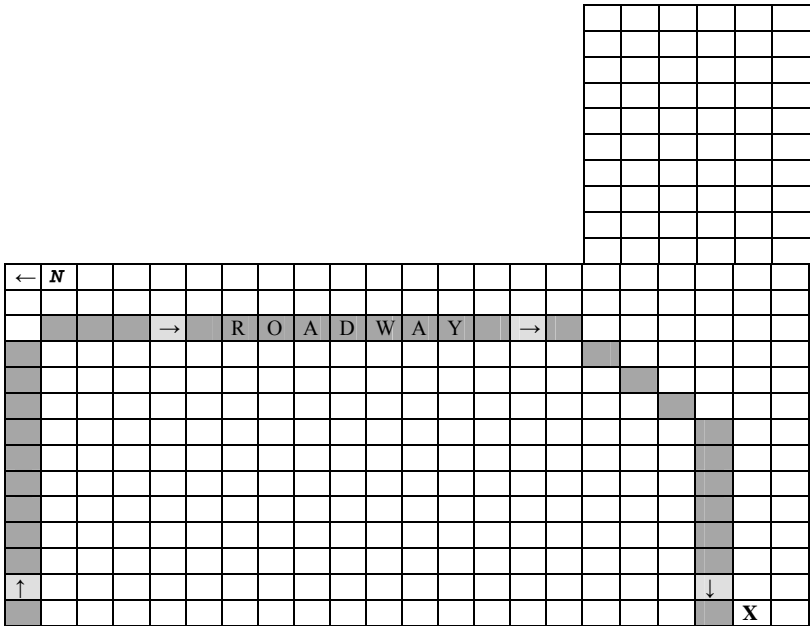
HAWLEY, Clara A.



Owner of Record:	Frank A. Hawley
Lot Number:	1 – Extension Section, 16x10 feet
Grave Marker(s):	Memorial
Other Marker(s):	Corner (4): 6x6 inch “H”

FRONT	BACK
HAWLEY	1899 Frank A. Hawley 1952 His Wife 1894 Clara A. Brooks 1965


Additional Information	Source(s)
Odd Fellows (IOOF) symbol Frank A. Hawley, Jan. 1, 1953, age 53, cement vault (grave #1) Clara A. Hawley, Sept. 4, 1965, age 71, cement vault (grave #2) Lot price \$25 – lot acquired 1 January 1953 by Clara A. Hawley Frank Hawley trust established 1954	Located above name on front of marker Sunapee Cemetery Records, Extension section chart  Sunapee Cemetery Deed Records, book 1, Cert #60 Sunapee trustees of the trust funds



Eastman Cemetery,  
North Road, Sunapee  
Old (East) Part  
Eastman Extension Section

Approximate Grave Location  
Signified by “X”

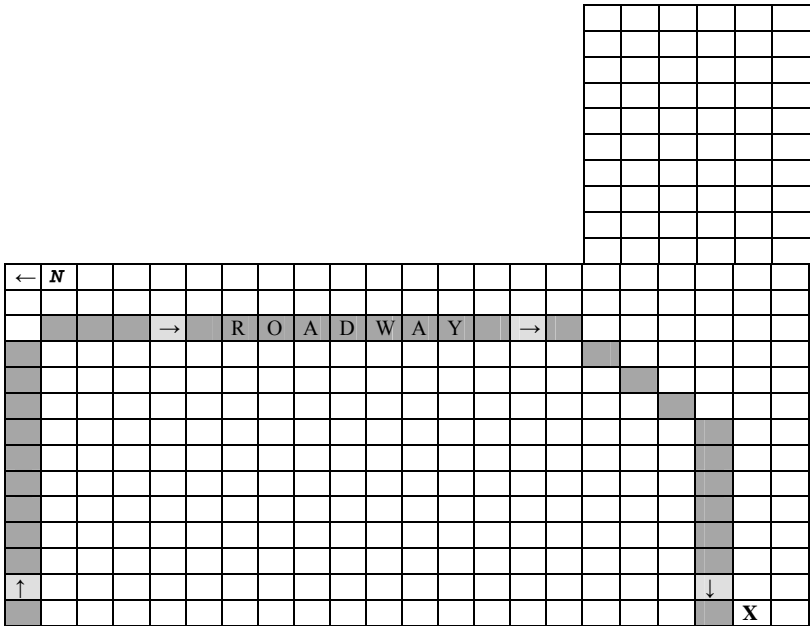
HAWLEY, Frank A.



Owner of Record:	Frank A. Hawley
Lot Number:	1 – Extension Section, 16x10 feet
Grave Marker(s):	Memorial
Other Marker(s):	Corner (4): 6x6 inch “H”

FRONT	BACK
HAWLEY	1900 Frank A. Hawley 1952 His Wife 1894 Clara A. Brooks 1965

Additional Information	Source(s)
Odd Fellows (IOOF) symbol Frank A. Hawley, Jan. 1, 1953, age 53, cement vault (grave #1) Clara A. Hawley, Sept. 4, 1965, age 71, cement vault (grave #2) Lot price \$25 – lot acquired 1 January 1953 by Clara A. Hawley Frank Hawley trust established 1954	Located above name on front of marker Sunapee Cemetery Records, Extension section chart  Sunapee Cemetery Deed Records, book 1, Cert #60 Sunapee trustees of the trust funds



Eastman Cemetery,  
North Road, Sunapee  
Old (East) Part  
Eastman Extension Section

Approximate Grave Location  
Signified by “X”

# HILL, Charles A.



Owner of Record: Charlie Hill  
 Lot Number: 39 – Extension Section, 16x10 feet  
 Grave Marker(s): Memorial  
 Other Marker(s): Corner (4) “H” 6x6 inch

FRONT

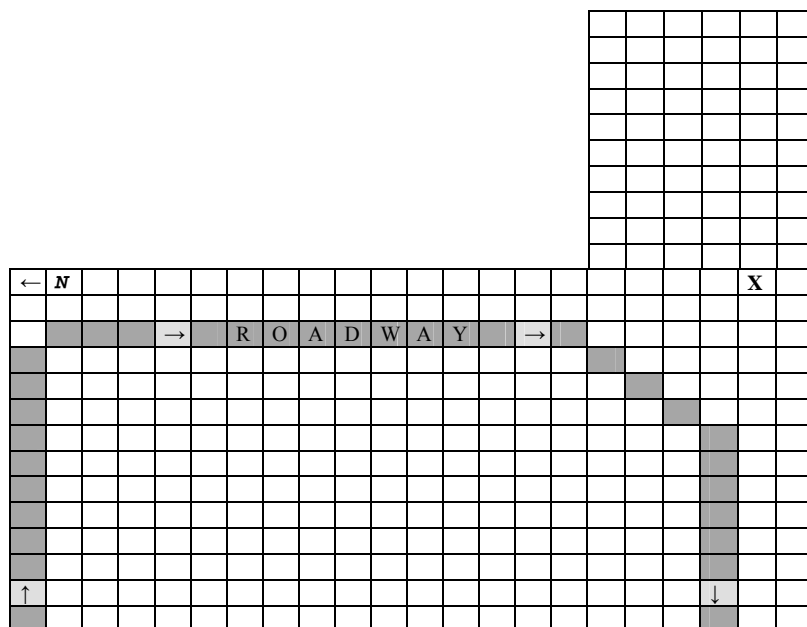
BACK

HILL	1905 Charles A. 1981 His wife 1902 Hazel C. 1998 Son 1934 Howard A. 1934
------	--

Additional Information

Source(s)

Lot price \$10 – Lot acquired May 15, 1934 by Charlie Hill Charles Hill, cremation (grave #2) Hazel Hill, 2-27-98, cremation (grave #2) Charles Hill trust established 1983	Sunapee Cemetery Deed Records – Book 1 Cert. 18 Sunapee Cemetery Records, Extension Section chart Sunapee Trustees of the Trust Fund
--	--



Eastman Cemetery,  
 North Road, Sunapee  
 Old (East) Part  
 Eastman Extension Section

Approximate Grave Location  
 Signified by “X”

# HILL, Eleanor W.



Owner of Record: Robert F. Hill  
 Lot Number: 66 – Extension Section, 16x10 feet  
 Grave Marker(s): Slant  
 Other Marker(s): Corner (3)

FRONT

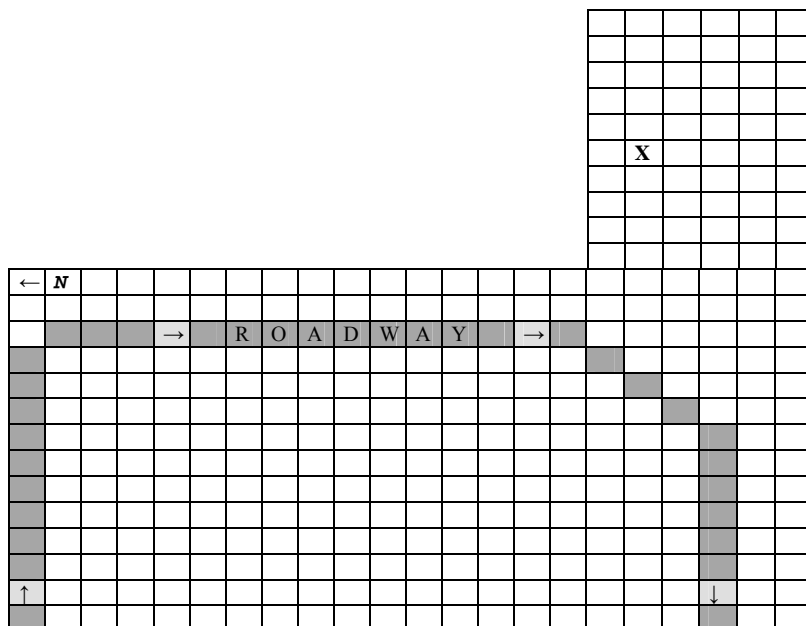
BACK

<p>Robert F. Hill          1901 – 1981          His wife          Eleanor W. Richardson          1905 – 1997</p>	
--	--

Additional Information

Source(s)

<p>Lot price \$25 – lot acquired Oct. 12, 1955 by Robert F. Hill          Robert F. Hill, July 20, 1983 (grave #1)          Eleanor Hill, 1-6-97 (grave #2)</p>	<p>Sunapee Cemetery Deed Records, Book 1, Cert. 67          Sunapee Cemetery Records, Extension section chart</p>
---	---



Eastman Cemetery,  
 North Road, Sunapee  
 Old (East) Part  
 Eastman Extension Section

Approximate Grave Location  
 Signified by "X"

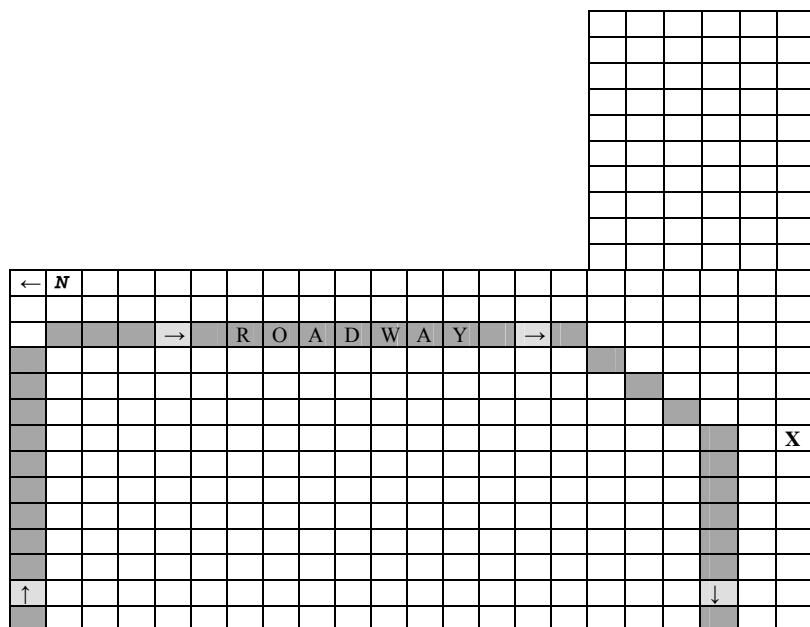
# HILL, Elvie O.



Owner of Record: Unknown  
 Lot Number: 16 – Extension Section, 16x10 feet  
 Grave Marker(s): Memorial  
 Other Marker(s): \_\_\_\_\_  
 \_\_\_\_\_  
 \_\_\_\_\_  
 \_\_\_\_\_  
 \_\_\_\_\_

FRONT	BACK
Leon F. Hill May 25, 1880 Aug. 30, 1960 Elvie O. Boyce His Wife May 27, 1882 Oct. 7, 1925 Infant Son Oct. 31, 1909 Nov. 1, 1909	

Additional Information	Source(s)



Eastman Cemetery,  
 North Road, Sunapee  
 Old (East) Part  
 Eastman Extension Section

Approximate Grave Location  
 Signified by "X"

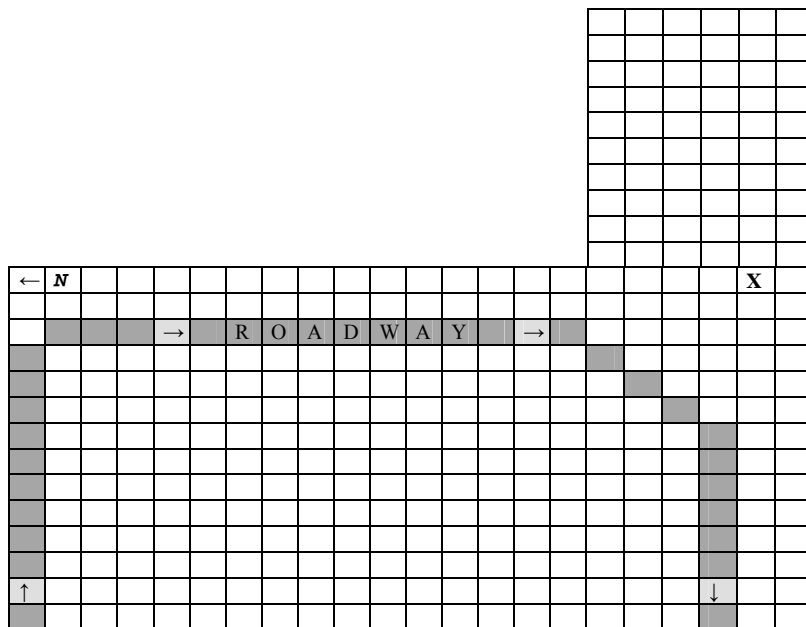
# HILL, Hazel C.



Owner of Record: Charlie Hill  
 Lot Number: 39 – Extension Section, 16x10 feet  
 Grave Marker(s): Memorial  
 Other Marker(s): Corner (4) “H” 6x6 inch

FRONT	BACK
HILL	1906 Charles A. 1981 His wife 1903 Hazel C. 1998 Son 1935 Howard A. 1934

Additional Information	Source(s)
Lot price \$10 – Lot acquired May 15, 1934 by Charlie Hill Charles Hill, cremation (grave #2) Hazel Hill, 2-27-98, cremation (grave #2) Charles Hill trust established 1983	Sunapee Cemetery Deed Records – Book 1 Cert. 18 Sunapee Cemetery Records, Extension Section chart Sunapee Trustees of the Trust Fund



Eastman Cemetery,  
 North Road, Sunapee  
 Old (East) Part  
 Eastman Extension Section

Approximate Grave Location  
 Signified by “X”



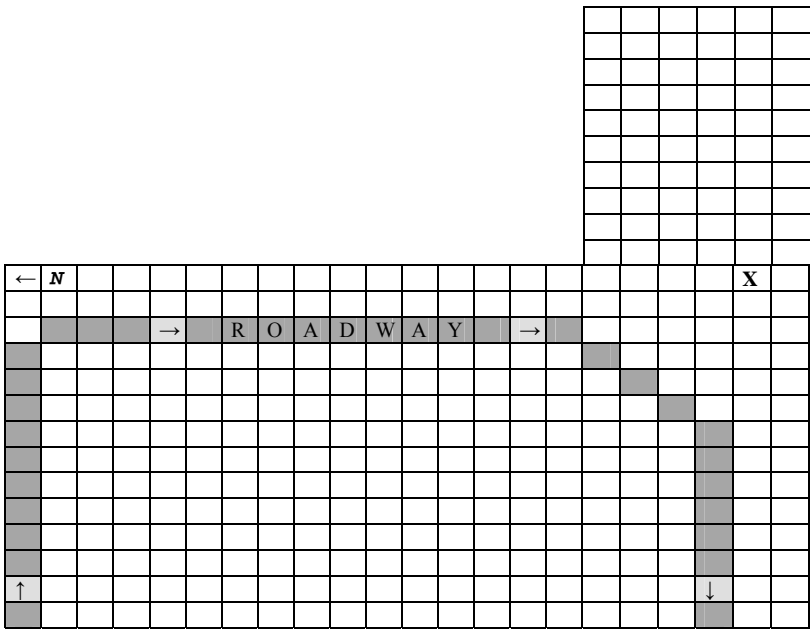
HILL, Howard A.



Owner of Record:	Charlie Hill
Lot Number:	39 – Extension Section, 16x10 feet
Grave Marker(s):	Memorial
Other Marker(s):	Corner (4) “H” 6x6 inch

FRONT	BACK
HILL	1907 Charles A. 1981 His wife 1904 Hazel C. 1998 Son 1936 Howard A. 1934

Additional Information	Source(s)
Lot price \$10 – Lot acquired May 15, 1934 by Charlie Hill Charles Hill, cremation (grave #2) Hazel Hill, 2-27-98, cremation (grave #2) Charles Hill trust established 1983	Sunapee Cemetery Deed Records – Book 1 Cert. 18 Sunapee Cemetery Records, Extension Section chart  Sunapee Trustees of the Trust Fund



Eastman Cemetery,  
North Road, Sunapee  
Old (East) Part  
Eastman Extension Section

Approximate Grave Location  
Signified by “X”

# HILL, Infant



Owner of Record: Unknown  
 Lot Number: 16 – Extension Section, 16x10 feet  
 Grave Marker(s): Memorial  
 Other Marker(s): \_\_\_\_\_  
 \_\_\_\_\_  
 \_\_\_\_\_  
 \_\_\_\_\_  
 \_\_\_\_\_

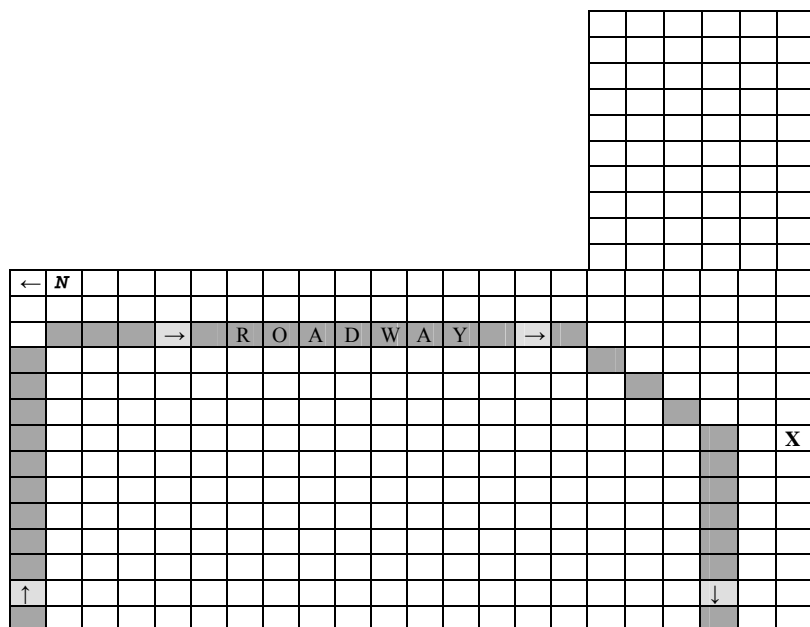
## FRONT

Leon F. Hill  
 May 25, 1880  
 Aug. 30, 1960  
 Elvie O. Boyce  
 His Wife  
 May 27, 1882  
 Oct. 7, 1925  
 Infant Son  
 Oct. 31, 1909  
 Nov. 1, 1909

## BACK

## Additional Information

## Source(s)



Eastman Cemetery,  
 North Road, Sunapee  
 Old (East) Part  
 Eastman Extension Section

Approximate Grave Location  
 Signified by "X"

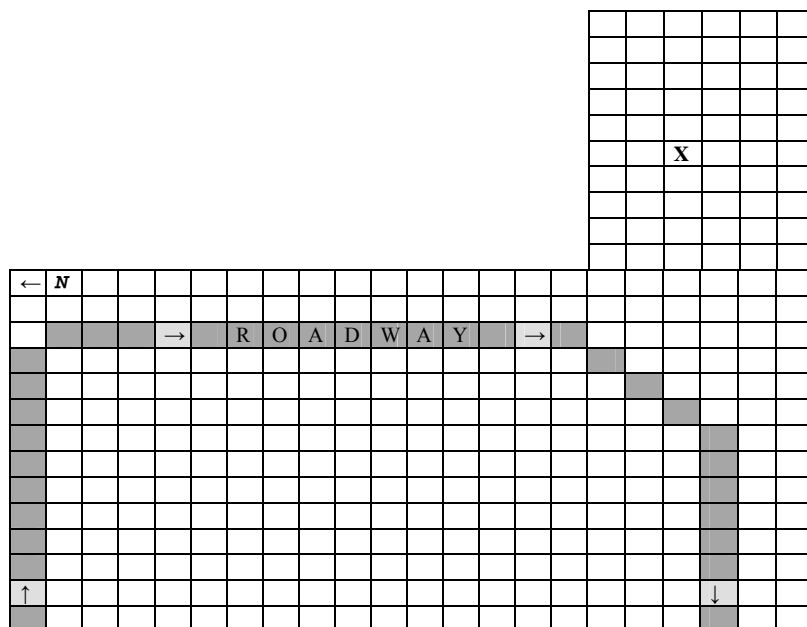
# HILL, Joyce W.



Owner of Record:	Joyce Sargent
Lot Number:	67 – Extension Section, 16x10 feet
Grave Marker(s):	Memorial
Other Marker(s):	Corner (4) “S”
	Am. Legion flag holder

FRONT	BACK
SARGENT	Robert A. Sargent 1931 – 1955 His wife Joyce W. Hill 1931 –

Additional Information	Source(s)
Lot price \$25 – lot acquired Oct. 12, 1955 by Joyce Sargent Robert Sargent, Sept. 17, 1955, age 24, cement vault (grave #4)	Sunapee Cemetery Deed Records, Book 1, Cert. 68 Sunapee Cemetery Records, Extension section chart



Eastman Cemetery,  
North Road, Sunapee  
Old (East) Part  
Eastman Extension Section

Approximate Grave Location  
Signified by “X”

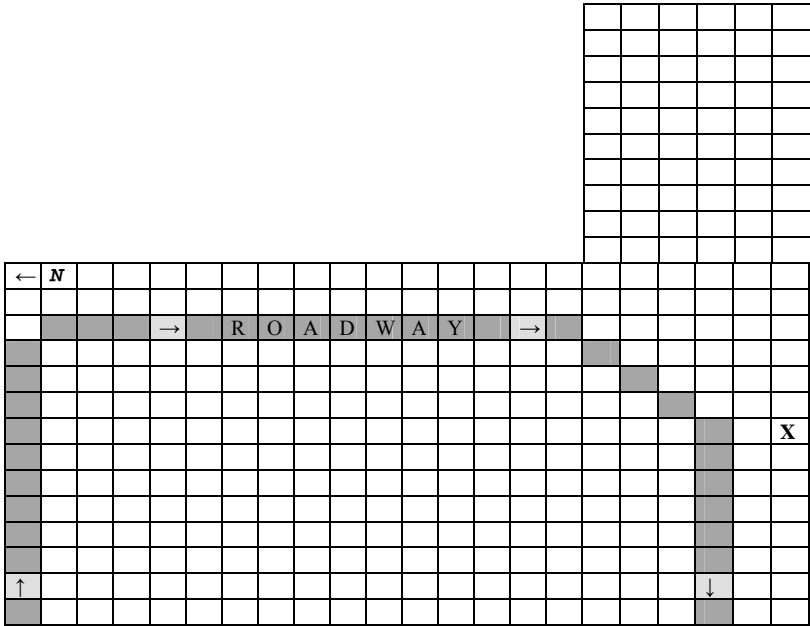
HILL, Leon F.



Owner of Record:	Unknown
Lot Number:	16 – Extension Section, 16x10 feet
Grave Marker(s):	Memorial
Other Marker(s):	

FRONT	BACK
Leon F. Hill May 25, 1880 Aug. 30, 1960 Elvie O. Boyce His Wife May 27, 1882 Oct. 7, 1925 Infant Son Oct. 31, 1909 Nov. 1, 1909	

Additional Information	Source(s)



Eastman Cemetery,  
North Road, Sunapee  
Old (East) Part  
Eastman Extension Section

Approximate Grave Location  
Signified by “X”

# HILL, Robert F.



Owner of Record: Robert F. Hill  
 Lot Number: 66 – Extension Section, 16x10 feet  
 Grave Marker(s): Slant  
 Other Marker(s): Corner (3)

FRONT

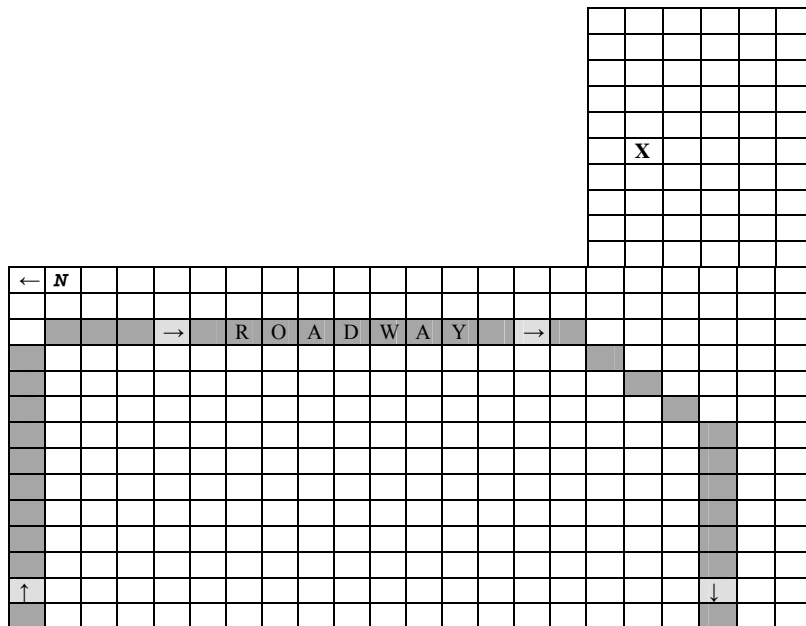
BACK

Robert F. Hill 1901 – 1981 His wife Eleanor W. Richardson 1905 – 1997	
---	--

Additional Information

Source(s)

Lot price \$25 – lot acquired Oct. 12, 1955 by Robert F. Hill Robert F. Hill, July 20, 1983 (grave #1) Eleanor Hill, 1-6-97 (grave #2)	Sunapee Cemetery Deed Records, Book 1, Cert. 67 Sunapee Cemetery Records, Extension section chart
--	--



Eastman Cemetery,  
 North Road, Sunapee  
 Old (East) Part  
 Eastman Extension Section

Approximate Grave Location  
 Signified by "X"

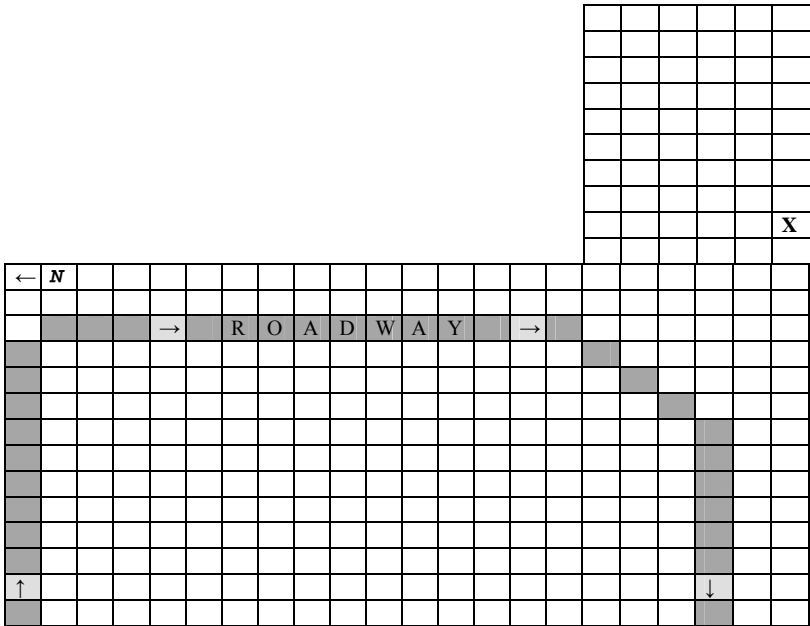
HOLT, Ernest W.



Owner of Record:	Harriet Holt
Lot Number:	52 – Extension Section, 16x10 feet
Grave Marker(s):	Memorial
Other Marker(s):	

FRONT	BACK
HOLT	Ernest W. 1885 – 1950 His wife Harriet M. Tandy 1896 – 1956

Additional Information	Source(s)
Lot price \$25 – lot acquired Aug. 26, 1950 by Harriet Holt Leola MacWilliams, Nov. 3, 1990 (grave #1) Rollo MacWilliams, 12-26-79 (grave #2) Harriet Holt, Aug. 22, 1956, age 60, pine box (grave #3) Ernest Holt, May 15, 1950, age 65, pine box (grave #4)	Sunapee Cemetery Deed Records, Book 1, Cert. 49 Sunapee Cemetery Records, Extension section chart



Eastman Cemetery,  
North Road, Sunapee  
Old (East) Part  
Eastman Extension Section

Approximate Grave Location  
Signified by “X”

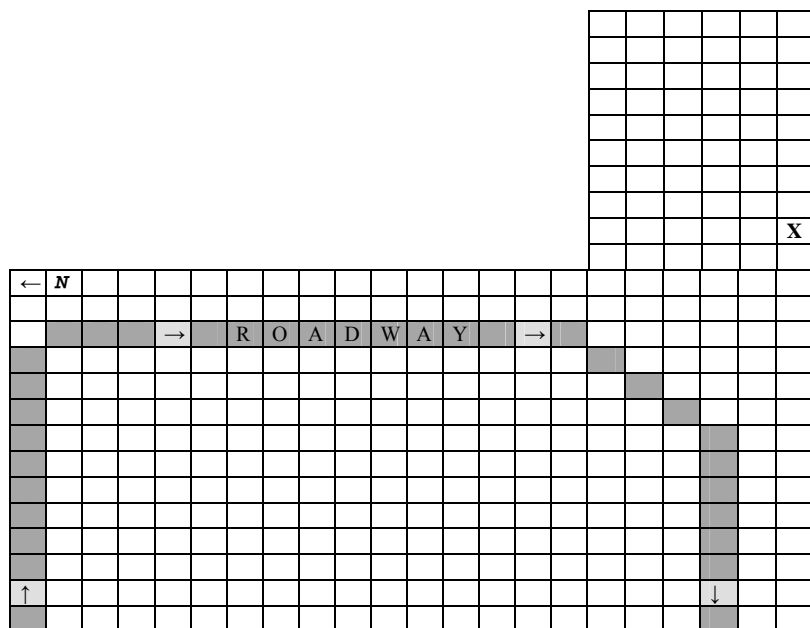
# HOLT, Harriet M.



Owner of Record: Harriet Holt  
 Lot Number: 52 – Extension Section, 16x10 feet  
 Grave Marker(s): Memorial  
 Other Marker(s):

FRONT	BACK
HOLT	Ernest W. 1885 – 1950 His wife Harriet M. Tandy 1896 – 1956


Additional Information	Source(s)
Lot price \$25 – lot acquired Aug. 26, 1950 by Harriet Holt Leola MacWilliams, Nov. 3, 1990 (grave #1) Rollo MacWilliams, 12-26-79 (grave #2) Harriet Holt, Aug. 22, 1956, age 60, pine box (grave #3) Ernest Holt, May 15, 1950, age 65, pine box (grave #4)	Sunapee Cemetery Deed Records, Book 1, Cert. 49 Sunapee Cemetery Records, Extension section chart



Eastman Cemetery,  
 North Road, Sunapee  
 Old (East) Part  
 Eastman Extension Section

Approximate Grave Location  
 Signified by “X”

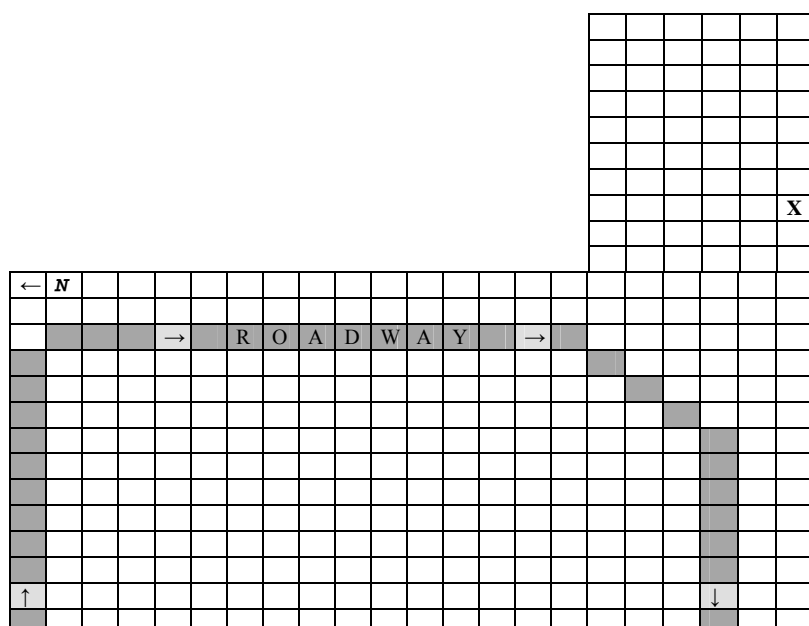
# HOLT, Mary



Owner of Record:	James Eastman
Lot Number:	58 – Extension Section, 16x10 feet
Grave Marker(s):	Memorial
Other Marker(s):	Military markers (2)
	Am. Legion & VFW flag holder
	Ladies VFD Aux. flag holder

FRONT	BACK
EASTMAN	James F. 1918 – 1984 His wife Mary Holt 1922 – 1987 Daughter, Carol E. 1939 – 2004 Her husband Richard C. Brunelle 1930 - 1996

Additional Information	Source(s)
Lot price \$25 – lot acquired Aug. 26, 1950 by James Eastman Richard Brunelle, 6-6-96 (grave #1) Carol Brunelle, Jan 12, 2004 (grave #2) Mary Eastman, Jan. 3, 1987 (grave #3) James Eastman, April 24, 1984, age 65 (grave #4) James F. Eastman, PFC US Army, WW II, Oct. 18, 1918 – Apr. 24, 1984 Richard C. Brunelle, SFP 3 US Navy, Korea Oct. 22, 1930 – June 15, 1996	Sunapee Cemetery Deed Records, Book 1, Cert. 50 Sunapee Cemetery Records, Extension section chart     Military marker



Eastman Cemetery,  
North Road, Sunapee  
Old (East) Part  
Eastman Extension Section

Approximate Grave Location  
Signified by "X"



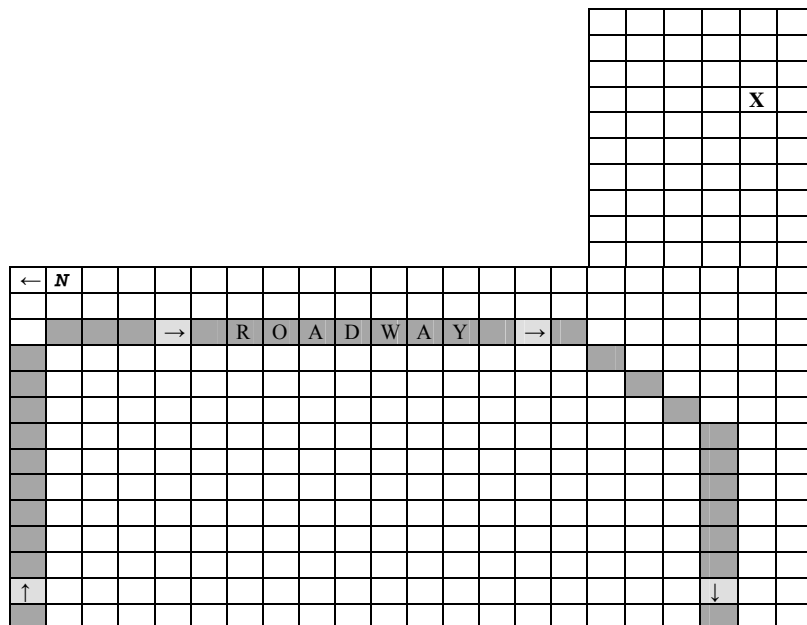
# HOYT, Ruth A.



Owner of Record: Earl & Ruth Martin  
 Lot Number: 81 – Extension Section, 16x10 feet  
 Grave Marker(s): Dual Memorial  
 Other Marker(s): Am. Legion Flag holder

FRONT		BACK
Earl A. Martin	Ruth A. Hoyt	
	His wife	
Aug. 23, 1898	Apr. 5, 1898	
June 4, 1993	Aug. 18, 1985	

Additional Information	Source(s)
Lot acquired Jan 13, 1962 by Earl & Ruth Martin Earl Martin, 6-4-93, cremation (grave #2) Ruth Hoyt Martin, cremation (grave #3) Jonathan Dunbar, 1982, cremation (grave #4)	Sunapee Cemetery Deed Records, Book 1, Cert # 87 Sunapee Cemetery Records, Extension section chart



Eastman Cemetery,  
 North Road, Sunapee  
 Old (East) Part  
 Eastman Extension Section

Approximate Grave Location  
 Signified by "X"

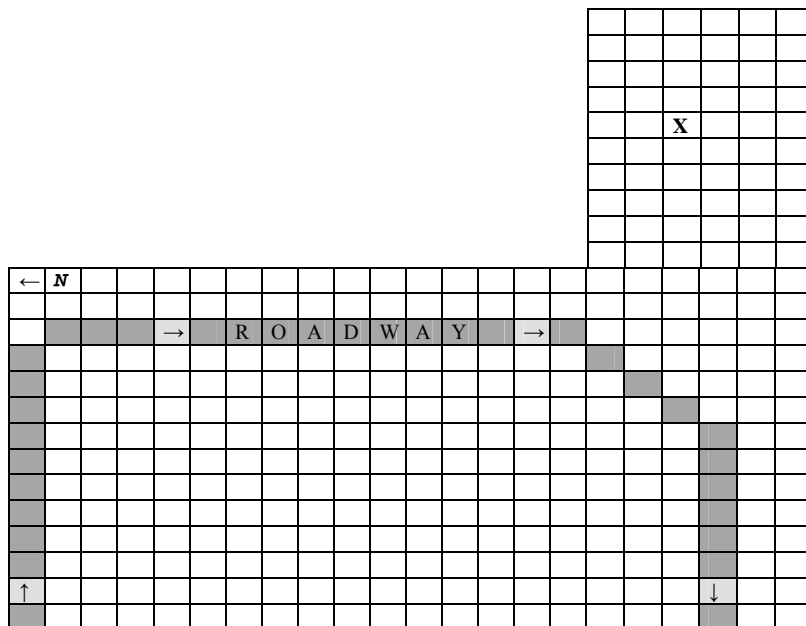
## HUTCHINSON, Ruth Y.



Owner of Record:	Curtis Austin
Lot Number:	73 – Extension Section, 16x10 feet
Grave Marker(s):	Memorial
Other Marker(s):	Corner (4) “A”
	Am. Legion Flag holder
	Military, flat

FRONT	BACK
AUSTIN	1902 Curtis E. Austin 1964 His wife 1899 Ruth Y. Hutchinson 1995 Their son 1926 Nathan C. Austin 1994 Grandson 1950 Scott Brewster Austin 1977

Additional Information	Source(s)
Lot price \$50 – lot acquired July 15, 1960 by Curtis Austin Ruth Austin, 2-22-95, cremation (grave #1) Nathan Austin, 2-13-94, cremation (grave #1) Curtis Austin, Nov. 16, 1964, age 64, cement vault (grave #4) Nathan C. Austin, CPL US Army, World War II, Apr. 1, 1926 – Feb. 13, 1994	Sunapee Cemetery Deed Records, Book 1, Cert. 75 Sunapee Cemetery Records, Extension section chart Military marker



Eastman Cemetery,  
North Road, Sunapee  
Old (East) Part  
Eastman Extension Section

Approximate Grave Location  
Signified by “X”

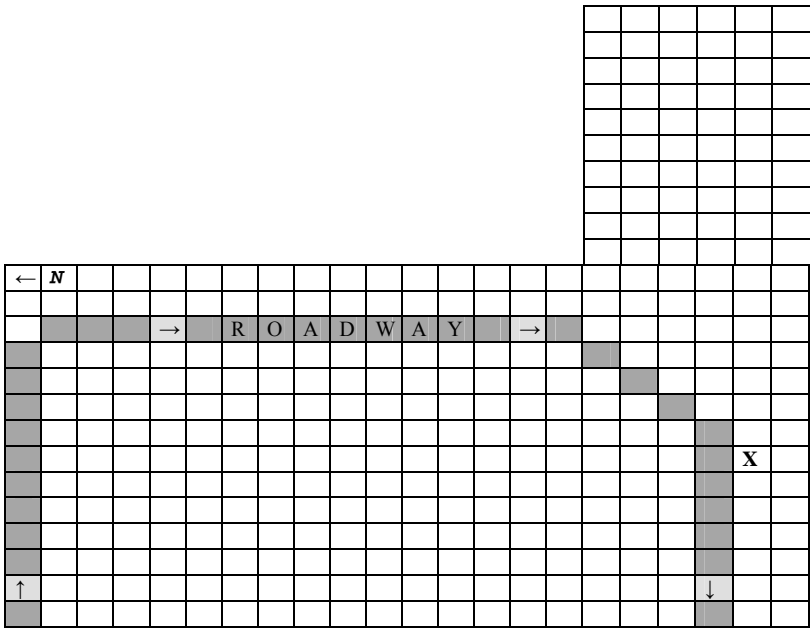
JACKSON, Emma E.



Owner of Record:	Unknown
Lot Number:	13 – Extension Section, 16x10 feet
Grave Marker(s):	Memorial
Other Marker(s):	

FRONT	BACK
Nathaniel N. Jackson Mar. 5, 1825 Jan. 20, 1909 Emma E. Trow His Wife Aug. 21, 1829 June 9, 1909	

Additional Information	Source(s)
JACKSON	Written at base of marker



Eastman Cemetery,  
North Road, Sunapee  
Old (East) Part  
Eastman Extension Section

Approximate Grave Location  
Signified by “X”

# JACKSON, Nathaniel N.



Owner of Record: Unknown  
 Lot Number: 13 – Extension Section, 16x10 feet  
 Grave Marker(s): Memorial  
 Other Marker(s): \_\_\_\_\_  
 \_\_\_\_\_  
 \_\_\_\_\_  
 \_\_\_\_\_  
 \_\_\_\_\_

FRONT

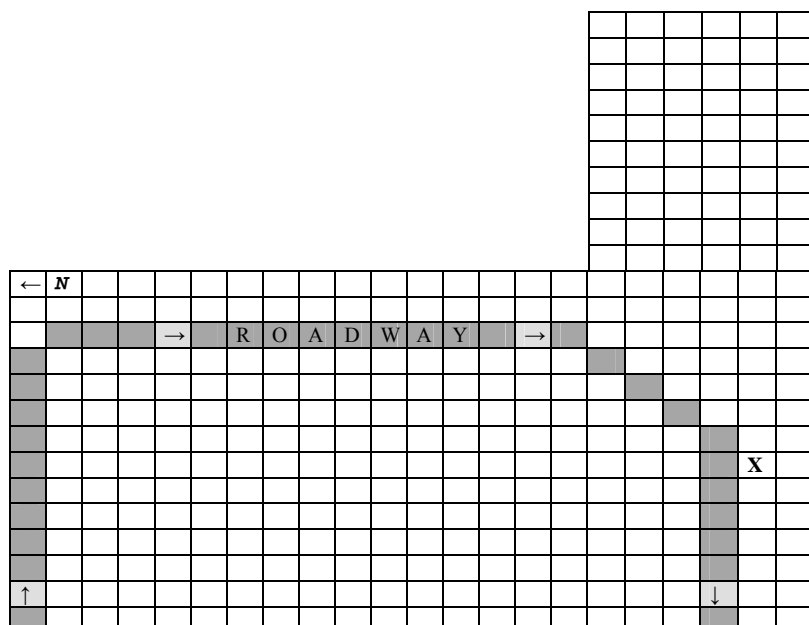
BACK

Nathaniel N. Jackson Mar. 5, 1825 Jan. 20, 1909 Emma E. Trow His Wife Aug. 21, 1829 June 9, 1909	
--	--

Additional Information

Source(s)

JACKSON	Written at base of marker
---------	---------------------------



Eastman Cemetery,  
 North Road, Sunapee  
 Old (East) Part  
 Eastman Extension Section

Approximate Grave Location  
 Signified by "X"

# JONAS, Otto K.



Owner of Record:	Walter A. Morgan
Lot Number:	78 – Extension Section, 16x10 feet
Grave Marker(s):	Slant
Other Marker(s):	Corner (4) “M”
	Military, flat
	VFW & Am. Legion flag holders

FRONT

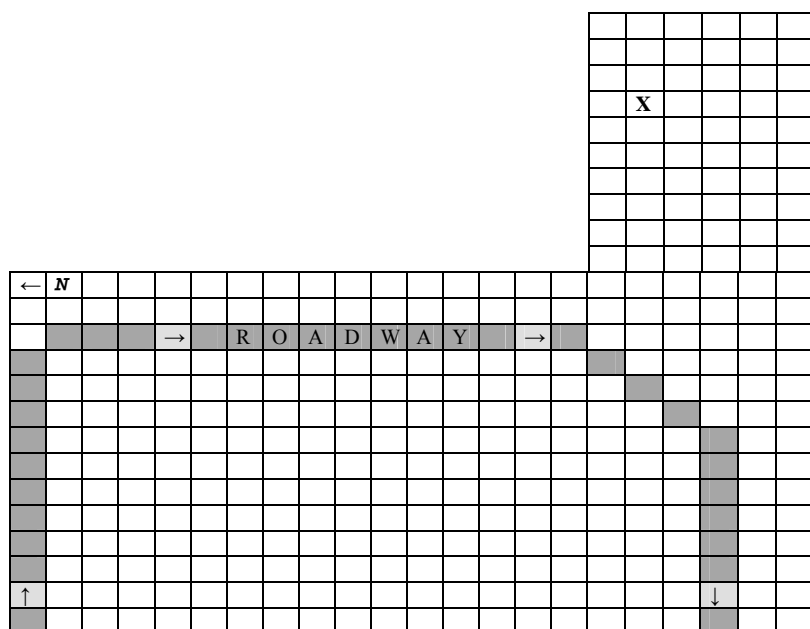
BACK

<p>JONAS Rev. Otto Karl 1910 – 2000 His wife Ruth Morgan 1910 - 1996</p>	
--	--

Additional Information

Source(s)

Lot acquired 1962 in the name of Walter Morgan	Karl Jonas, family member
Ruth (Morgan) Jonas, died 24 May 1996, Seattle, WA; cremated (grave #2)	
Otto K. August Jonas died 28 Mar. 2000, Seattle, WA; cremated (grave #2)	
Otto Karl Jonas, LT COL US Army, World War II, Apr. 14, 1910 – Mar. 28, 2000	Military marker
W. & C. Morgan trust established 1962	Sunapee trustees of the trust fund



Eastman Cemetery,  
North Road, Sunapee  
Old (East) Part  
Eastman Extension Section

Approximate Grave Location  
Signified by “X”

# JONAS, Ruth M.



Owner of Record:	Walter A. Morgan
Lot Number:	78 – Extension Section, 16x10 feet
Grave Marker(s):	Slant
Other Marker(s):	Corner (4) “M”
	Military, flat
	VFW & Am. Legion flag holders

FRONT

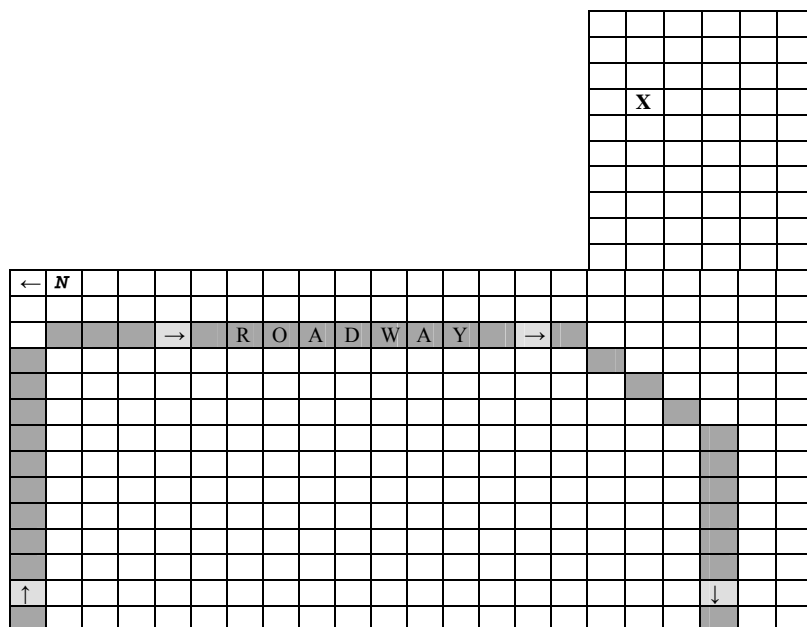
BACK

<p>JONAS Rev. Otto Karl 1910 – 2000 His wife Ruth Morgan 1910 - 1996</p>	
--	--

Additional Information

Source(s)

Lot acquired 1962 in the name of Walter Morgan	Karl Jonas, family member
Ruth (Morgan) Jonas, died 24 May 1996, Seattle, WA; cremated (grave #2)	
Otto K. August Jonas died 28 Mar. 2000, Seattle, WA; cremated (grave #2)	
Otto Karl Jonas, LT COL US Army, World War II, Apr. 14, 1910 – Mar. 28, 2000	Military marker
W. & C. Morgan trust established 1962	Sunapee trustees of the trust fund



Eastman Cemetery,  
North Road, Sunapee  
Old (East) Part  
Eastman Extension Section

Approximate Grave Location  
Signified by “X”

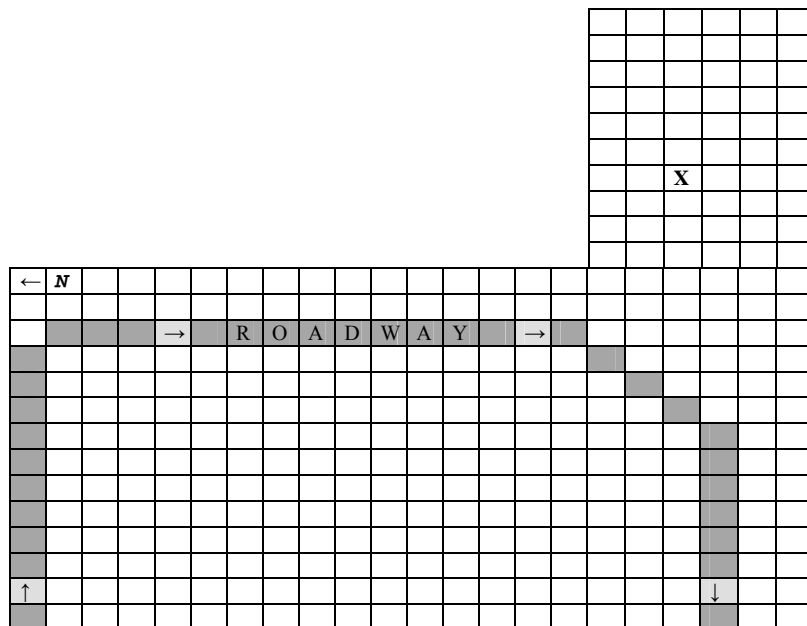
# JONES, Beverly



Owner of Record: Harold S. Cutts  
 Lot Number: 61 – Extension Section, 16x10 feet  
 Grave Marker(s): Slant  
 Other Marker(s): Military  
Am. Legion flag holder

FRONT	BACK
CUTTS	1921 Harold Stanley 1930 Beverly Jones, Wife

Additional Information	Source(s)
Lot price \$25 – lot acquired Dec. 15, 1952 by Harold S. Cutts Harold Stanley Cutts, SGT US Army, World War II, Sept. 18, 1921 – Dec. 27, 2003	Sunapee Cemetery Deed Records, Book 1, Cert. 59 Military marker



Eastman Cemetery,  
 North Road, Sunapee  
 Old (East) Part  
 Eastman Extension Section

Approximate Grave Location  
 Signified by "X"

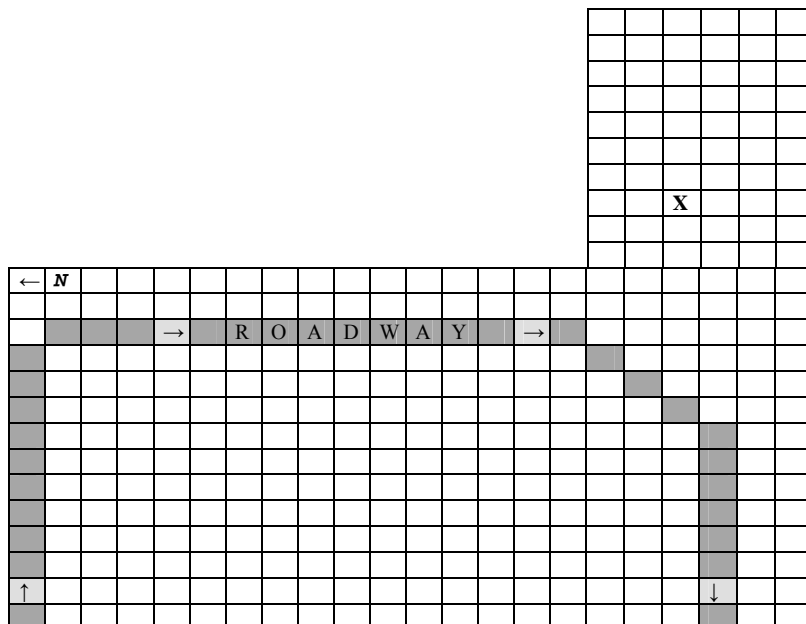
# JONES, Dorothy E.



Owner of Record: Russell S. Jones (graves 1+2)  
 Lot Number: 55 – Extension Section, 16x10 feet  
 Grave Marker(s): Slant  
 Other Marker(s): Military marker  
Am. Legion & VFW flag holder

FRONT	BACK
JONES	Russell S. 1914 – 1991 Dorothy E. 1912 -

Additional Information	Source(s)
Lot price \$25 – lot acquired Dec. 12, 1952 by Russell S. Jones Russell Jones, 2-14-91, cremation (grave #1) Russell S. Jones, S SGT US Army, World War II, Apr. 5, 1914 – Feb. 14, 1991 Russell Jones trust fund established 1991	Sunapee Cemetery Deed Records, Book 1, Cert. 58 Sunapee Cemetery Records, Extension section chart Military marker Sunapee trustees of the trust fund



Eastman Cemetery,  
 North Road, Sunapee  
 Old (East) Part  
 Eastman Extension Section

Approximate Grave Location  
 Signified by “X”



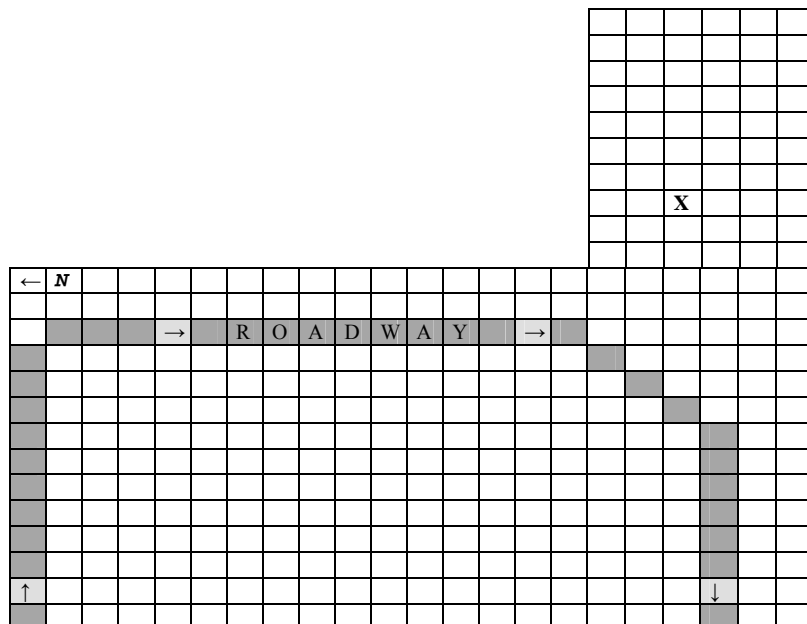
# JONES, Russell S.



Owner of Record: Russell S. Jones (graves 1+2)  
 Lot Number: 55 – Extension Section, 16x10 feet  
 Grave Marker(s): Slant  
 Other Marker(s): Military marker  
Am. Legion & VFW flag holder

FRONT	BACK
JONES	Russell S. 1914 – 1991 Dorothy E. 1912 -


Additional Information	Source(s)
Lot price \$25 – lot acquired Dec. 12, 1952 by Russell S. Jones Russell Jones, 2-14-91, cremation (grave #1) Russell S. Jones, S SGT US Army, World War II, Apr. 5, 1914 – Feb. 14, 1991 Russell Jones trust fund established 1991	Sunapee Cemetery Deed Records, Book 1, Cert. 58 Sunapee Cemetery Records, Extension section chart Military marker Sunapee trustees of the trust fund



Eastman Cemetery,  
 North Road, Sunapee  
 Old (East) Part  
 Eastman Extension Section

Approximate Grave Location  
 Signified by “X”

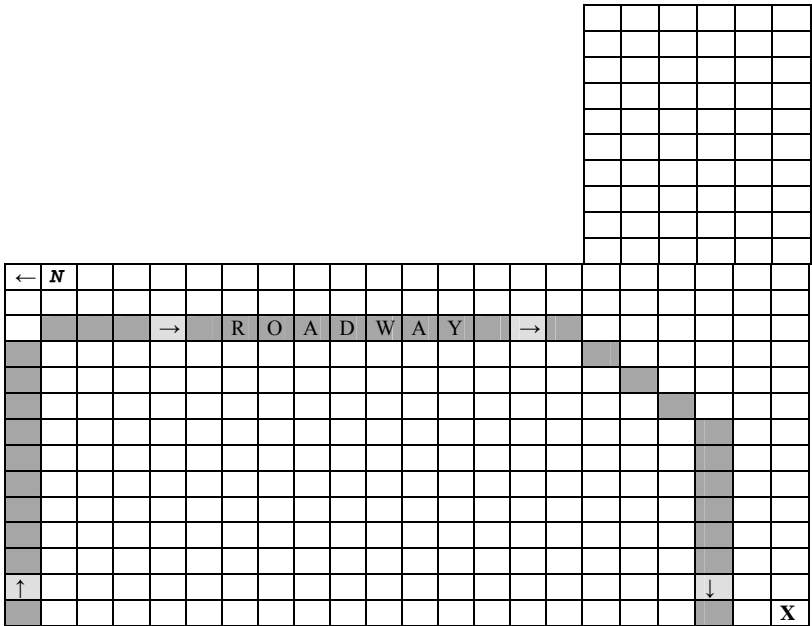
KARLON, Josephine T.



Owner of Record:	Florence B. Croteau
Lot Number:	2 – Extension Section, 16x10 feet
Grave Marker(s):	Memorial
Other Marker(s):	Corner (4): 6x6 inch “C”
	Locational (1) flat

FRONT	BACK
CROTEAU	1878 George J. Croteau 1949 His Wife 1891 Florence M. Beattie 1984 Their Son 1919 Ralph C. Croteau His Wife 1916 Josephine T. Karlon 2001

Additional Information	Source(s)
George J., Oct. 14, 1949, cement vault (grave #1) Florence B. Croteau, Oct. 9, 1984, age 93 (grave #2) Emma Beattie, Mar. 31, 1958, age 93, cement vault (grave #4) Lot price \$25 – lot acquired 3 Sept. 1949 by Florence B. Croteau Emma W. Beattie, 1864 – 1958 George Croteau trust established 1950	Sunapee Cemetery Records, Extension section chart  Sunapee Cemetery Deed Records, book 1, Cert #42 Flat Marker, SW corner of lot (grave #4 position) Sunapee trustees of the trust fund



Eastman Cemetery,  
North Road, Sunapee  
Old (East) Part  
Eastman Extension Section

Approximate Grave Location  
Signified by “X”

# KIERSTEAD, Mildred F.



Owner of Record: George R. Merrifield  
 Lot Number: 7 – Extension Section, 16x10 feet  
 Grave Marker(s): Slant  
 Other Marker(s): Locational (1) flat

FRONT

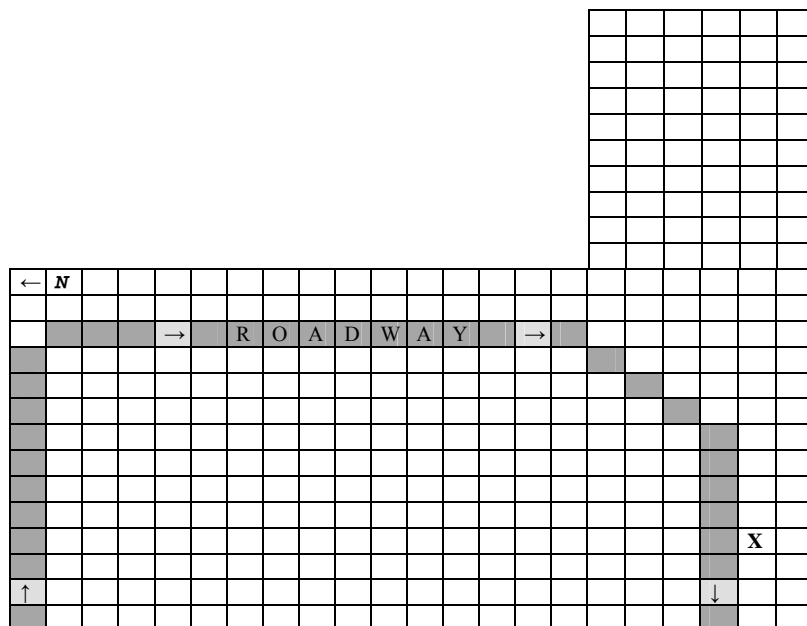
BACK

<p>GREGORY          Henry T.          Mar. 13 1900 – Aug. 2, 1958          Mildred F. Merrifield          Kierstead          Nov. 1, 1914 – Oct. 31, 1999</p>	
---	--

Additional Information

Source(s)

<p>Henry Gregory, Aug. 5, 1958, age 58, cement vault          Lot price \$15 – lot acquired 4 Sept. 1944 by George R. Merrifield          Henry T. Gregory, 1900 – 1958,</p>	<p>Sunapee Cemetery Records, Extension Section chart          Sunapee Cemetery Deed Records, book 1, Cert #32          Flat marker, west-side of lot, southern-most grave</p>
--	---



Eastman Cemetery,  
 North Road, Sunapee  
 Old (East) Part  
 Eastman Extension Section

Approximate Grave Location  
 Signified by "X"

# KING, C. Maria



Owner of Record: Unknown  
 Lot Number: 22 – Extension Section, 16x10 feet  
 Grave Marker(s): Memorial  
 Other Marker(s): \_\_\_\_\_  
 \_\_\_\_\_  
 \_\_\_\_\_  
 \_\_\_\_\_  
 \_\_\_\_\_

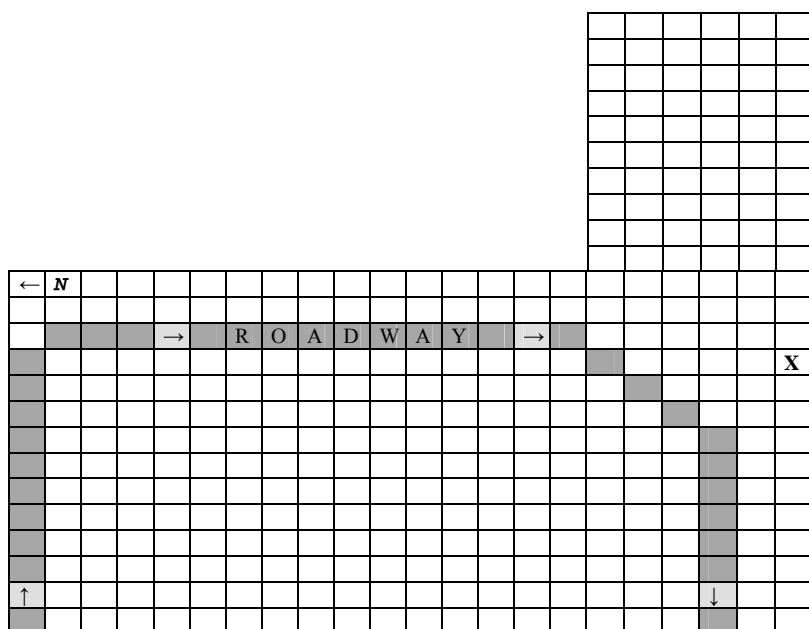
## FRONT

Martin D. Muzzey  
 Mar. 2, 1848  
 Mar. 28, 1932  
 C. Maria King  
 His Wife  
 Oct. 17, 1845  
 May 11, 1910

## BACK

## Additional Information

## Source(s)



Eastman Cemetery,  
 North Road, Sunapee  
 Old (East) Part  
 Eastman Extension Section

Approximate Grave Location  
 Signified by "X"

# KING, Jane



Owner of Record: Unknown  
 Lot Number: 26 – Extension Section, 16x10 feet  
 Grave Marker(s): Memorial  
 Other Marker(s):  
 \_\_\_\_\_  
 \_\_\_\_\_  
 \_\_\_\_\_  
 \_\_\_\_\_

FRONT

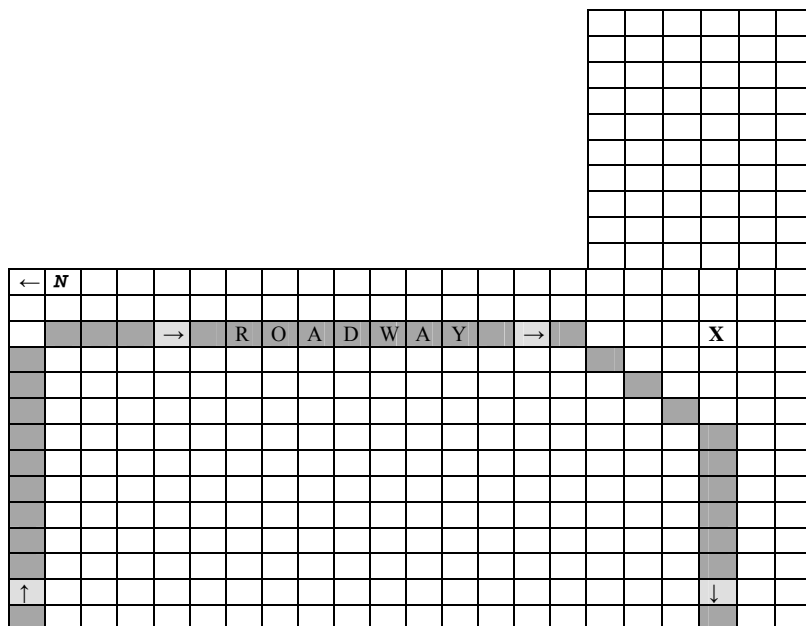
BACK

James M. Collins 1833 – 1905 Jane King Collins 1850 - 1921	
---	--

Additional Information

Source(s)

COLLINS	Written at base of memorial
---------	-----------------------------



Eastman Cemetery,  
 North Road, Sunapee  
 Old (East) Part  
 Eastman Extension Section

Approximate Grave Location  
 Signified by "X"

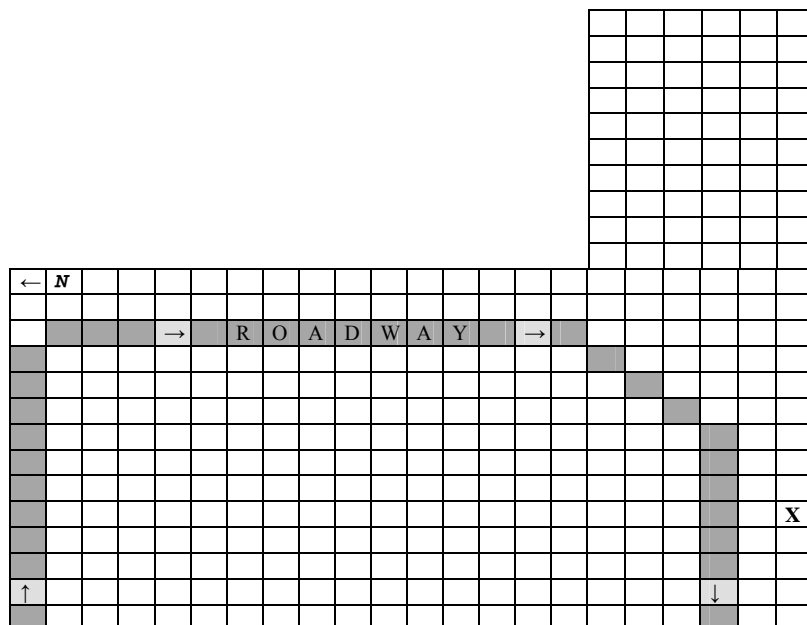
# LAWTON, John K.



Owner of Record:	Charles H. Merrifield
Lot Number:	10 – Extension Section, 16x10 feet
Grave Marker(s):	Memorial – shared with lot 12
Other Marker(s):	Locational (1) flat: military
	Locational (1) flat
	Corner (6) 6x6 inch “M” - lots 10 & 12 with shared inside corners
	Spanish war veteran flag holder
	Auxiliary USWV flag holder

FRONT	BACK
<p>Charles H. Oct. 3, 1878 Jan. 25, 1954 Co. D 1<sup>st</sup> N.H. Vol. Inf.</p> <p>M. Della Richard Sept. 25, 1881 Nov. 5, 1948</p>	<p>[see Merrifield, George R.]</p>

Additional Information	Source(s)
<p><b>MERRIFIELD</b>  Charles Merrifield, Jan. 29, 1954, age 75, clark vault (grave #1)  Della M. Merrifield, Nov. 8, 1948, age 67, clark vault (grave #2)  John K. Lawton, June 15, 1945, stillborn, cypress box, (grave #3)  Lot price \$25 – lot acquired 15 Nov. 1941 by Charles H. Merrifield  Charles H. Merrifield, Co. D 1<sup>st</sup> NH Inf, SP AM War, Oct. 3, 1878 - Jan. 25, 1954  <b>MOTHER</b>  C&amp;D Merrifield trust account established 1968</p>	<p>Written at base of marker  Sunapee Cemetery Records, Extension Section chart</p> <p>Sunapee Cemetery Deed Records, book 1, Cert #25  Military marker, west-side of lot, grave #1 position</p> <p>Flat marker, west-side of lot, north-center grave  Sunapee trustees of the trust fund</p>



Eastman Cemetery,  
North Road, Sunapee  
Old (East) Part  
Eastman Extension Section

Approximate Grave Location  
Signified by “X”

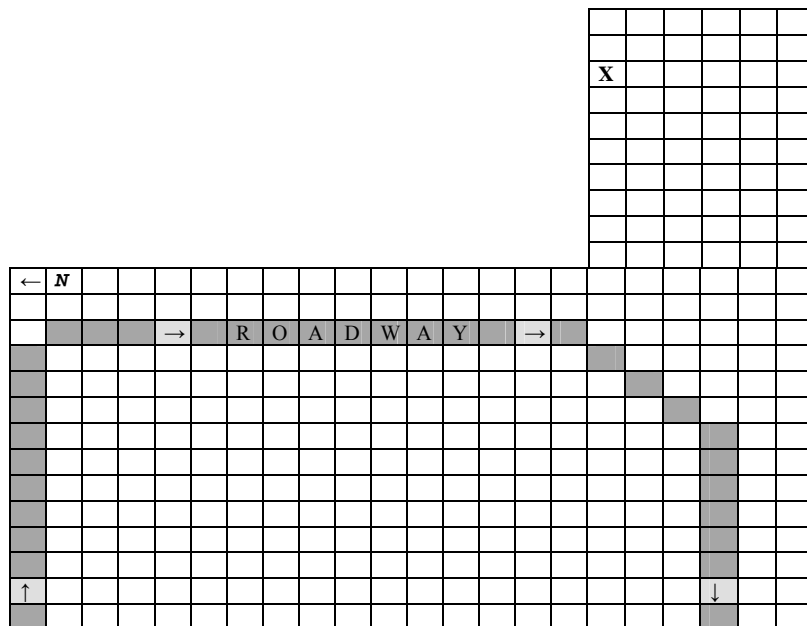
# LEACH, Alice B.



Owner of Record: Albert & Ruth P. Ritchie  
 Lot Number: 83 – Extension Section, 16x10 feet  
 Grave Marker(s): Memorial  
 Other Marker(s): Corner (2) nw, sw

FRONT	BACK
RITCHIE	Albert A. Ritchie 1896 – 1990 His wife Ruth Parker 1901 – 1966 Dau. Alice Beth 1926 – 1963

Additional Information	Source(s)
Lot acquired April 12, 1963 by Albert & Ruth P. Ritchie Alice Leach, April 15, 1963, age 37, cement liner (grave #1) Ruth Ritchie, Sept. 3, 1966, age 65, cement vault (grave #3) Albert A. Ritchie, Nov. 2, 1990	Sunapee Cemetery Deed Records, Book 2, Cert # 93 Sunapee Cemetery Records, Extension section chart



Eastman Cemetery,  
 North Road, Sunapee  
 Old (East) Part  
 Eastman Extension Section

Approximate Grave Location  
 Signified by "X"

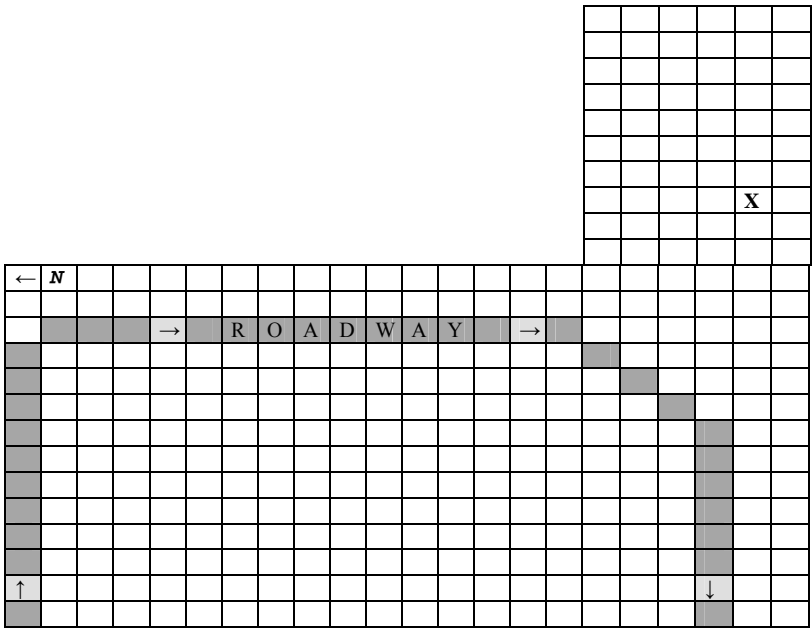
LEAR, Charles E.



Owner of Record:	Unknown
Lot Number:	57 – Extension Section, 16x10 feet
Grave Marker(s):	Flat, Military
Other Marker(s):	American Legion flag holder
	Corner (4) “L” 6x6 inch

FRONT	BACK
Charles E. Lear New Hampshire Mech Co D 73 Inf 12 Div World War I May 7, 1894 – Oct. 11, 1971	

Additional Information	Source(s)
Charles Lear, Oct. 14, 1971, age 77, cement vault (grave #3)	Sunapee Cemetery Records, Extension section chart



Eastman Cemetery,  
North Road, Sunapee  
Old (East) Part  
Eastman Extension Section

Approximate Grave Location  
Signified by “X”



# LEAR, Loren A.



Owner of Record:	Unknown
Lot Number:	57 – Extension Section, 16x10 feet
Grave Marker(s):	Flat
Other Marker(s):	Corner (4) “L” 6x6 inch

FRONT

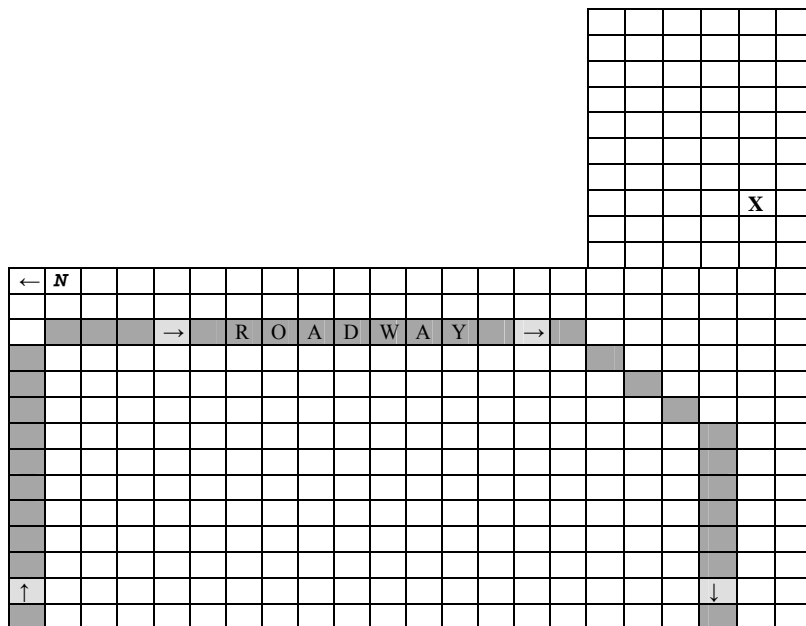
BACK

Loren Almon Lear 1847 - 1910	
---------------------------------	--

Additional Information

Source(s)

Charles Lear, Oct. 14, 1971, age 77, cement vault (grave #3)	Sunapee Cemetery Records, Extension section chart
--	---



Eastman Cemetery,  
North Road, Sunapee  
Old (East) Part  
Eastman Extension Section

Approximate Grave Location  
Signified by “X”

# LEAR, Loren E.



Owner of Record: Unknown  
 Lot Number: 57 – Extension Section, 16x10 feet  
 Grave Marker(s): Flat  
 Other Marker(s): \_\_\_\_\_  
 \_\_\_\_\_  
 \_\_\_\_\_  
 \_\_\_\_\_

FRONT

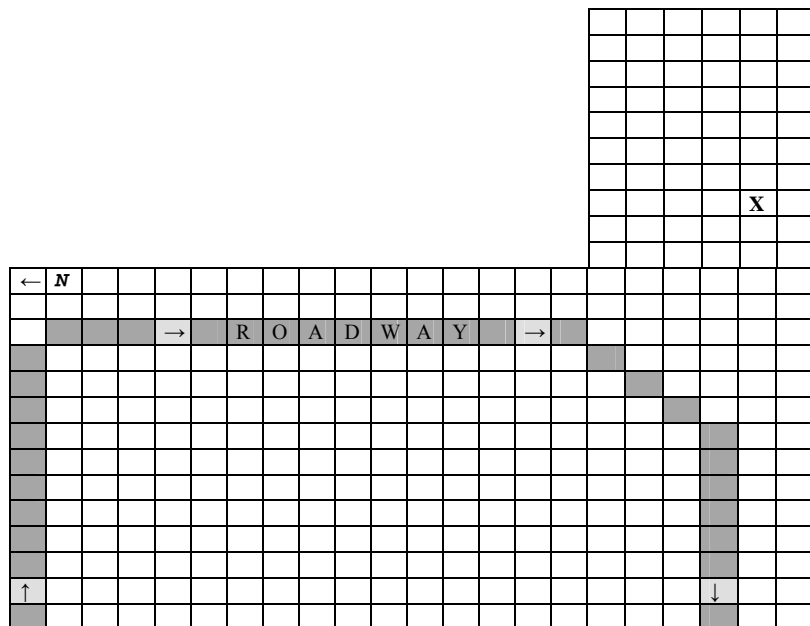
BACK

Loren E. Lear 1898 - 1909	
------------------------------	--

Additional Information

Source(s)

Charles Lear, Oct. 14, 1971, age 77, cement vault (grave #3)	Sunapee Cemetery Records, Extension section chart
--	---



Eastman Cemetery,  
 North Road, Sunapee  
 Old (East) Part  
 Eastman Extension Section

Approximate Grave Location  
 Signified by "X"

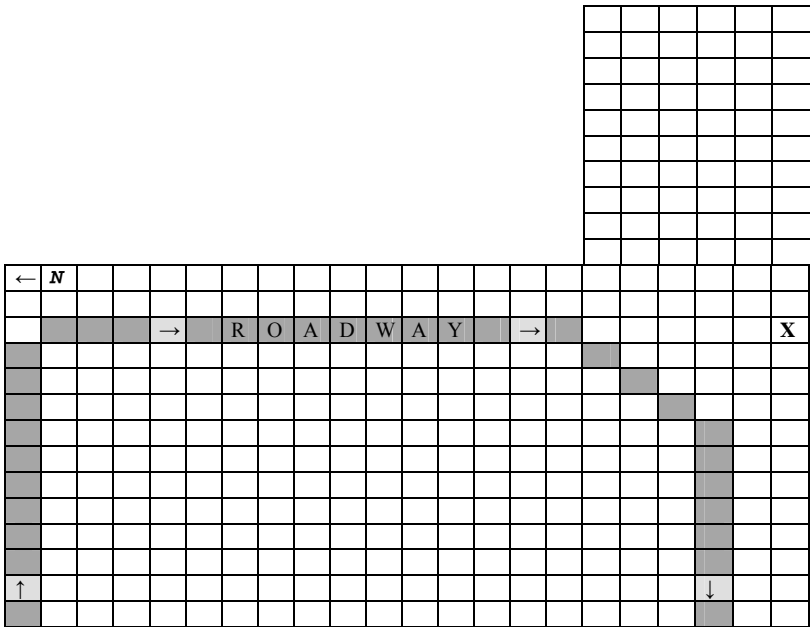
LEAVITT, Emma J.



Owner of Record:	Sylvia Hastings Whipple
Lot Number:	28 – Extension Section, 16x10 feet
Grave Marker(s):	Memorial
Other Marker(s):	

FRONT	BACK
LEAVITT  EMMA J 1855 - 1944	

Additional Information	Source(s)
L. A. Whipple, Jul. 21, 1943 (grave #1)	Sunapee Cemetery Records, Extension Section chart
Emma Leavitt, May 20, 1944, age 88, pine box (grave #3)	
Lot price \$15 – lot acquired 28 Aug. 1943 by Sylvia Hastings Whipple	Sunapee Cemetery Deed Records, book 1, cert #31



Eastman Cemetery,  
North Road, Sunapee  
Old (East) Part  
Eastman Extension Section

Approximate Grave Location  
Signified by “X”

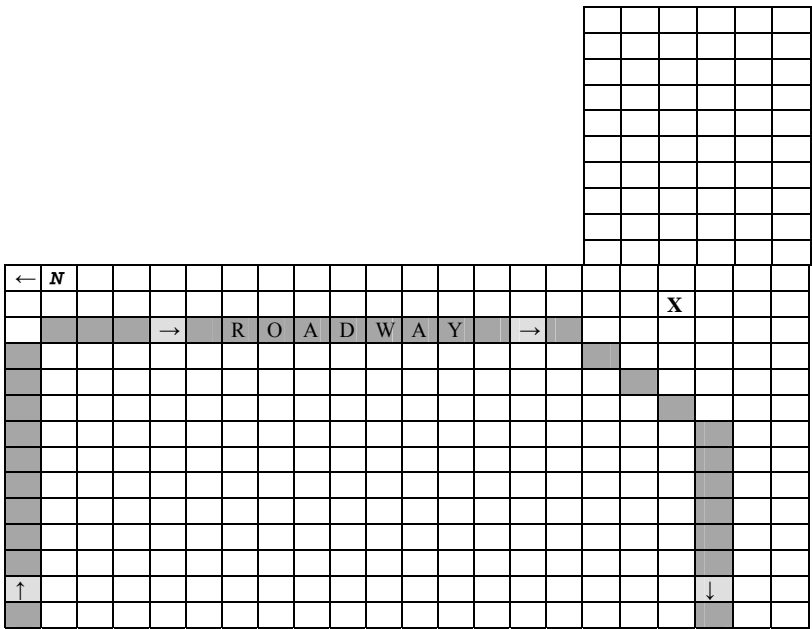
LEAVITT, Ernest F.



Owner of Record:	Unknown
Lot Number:	31 – Extension Section, 16x10 feet
Grave Marker(s):	Memorial, slant
Other Marker(s):	

FRONT	BACK
	Father 1896 Ernest L. 1976 Mother 1903 Hazel M. Hastings 1992 Son Ernest F. 1927 Age 1 day

Additional Information	Source(s)
Hazel Leavitt, Jan 4, 1992 (grave #3) Ernest Leavitt, 5-29-76 (grave #4)	Sunapee Cemetery Records, Extension Section chart



Eastman Cemetery,  
North Road, Sunapee  
Old (East) Part  
Eastman Extension Section

Approximate Grave Location  
Signified by “X”

# LEAVITT, Ernest L.



Owner of Record: Unknown  
 Lot Number: 31 – Extension Section, 16x10 feet  
 Grave Marker(s): Memorial, slant  
 Other Marker(s): \_\_\_\_\_  
 \_\_\_\_\_  
 \_\_\_\_\_  
 \_\_\_\_\_

FRONT

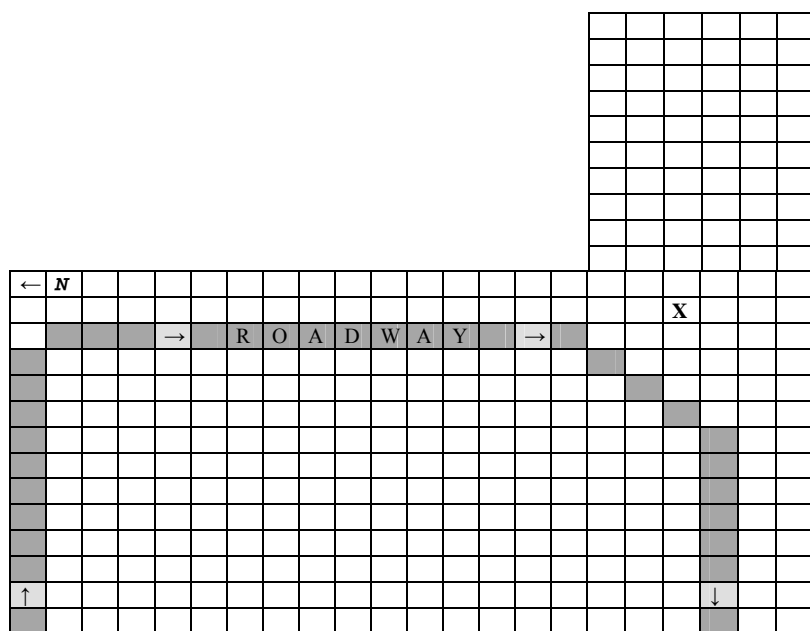
BACK

	Father 1897 Ernest L. 1976 Mother 1903 Hazel M. Hastings 1992 Son Ernest F. 1927 Age 1 day
--	---

Additional Information

Source(s)

Hazel Leavitt, Jan 4, 1992 (grave #3) Ernest Leavitt, 5-29-76 (grave #4)	Sunapee Cemetery Records, Extension Section chart
---	---



Eastman Cemetery,  
 North Road, Sunapee  
 Old (East) Part  
 Eastman Extension Section

Approximate Grave Location  
 Signified by "X"

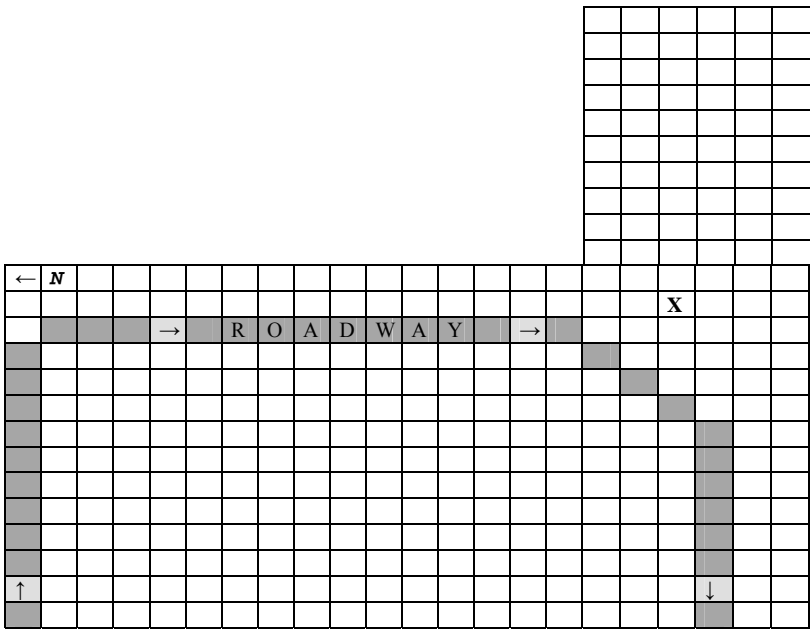
LEAVITT, Hazel M.



Owner of Record:	Unknown
Lot Number:	31 – Extension Section, 16x10 feet
Grave Marker(s):	Memorial, slant
Other Marker(s):	

FRONT	BACK
	Father 1898 Ernest L. 1976 Mother 1903 Hazel M. Hastings 1992 Son Ernest F. 1927 Age 1 day

Additional Information	Source(s)
Hazel Leavitt, Jan 4, 1992 (grave #3) Ernest Leavitt, 5-29-76 (grave #4)	Sunapee Cemetery Records, Extension Section chart



Eastman Cemetery,  
North Road, Sunapee  
Old (East) Part  
Eastman Extension Section

Approximate Grave Location  
Signified by “X”

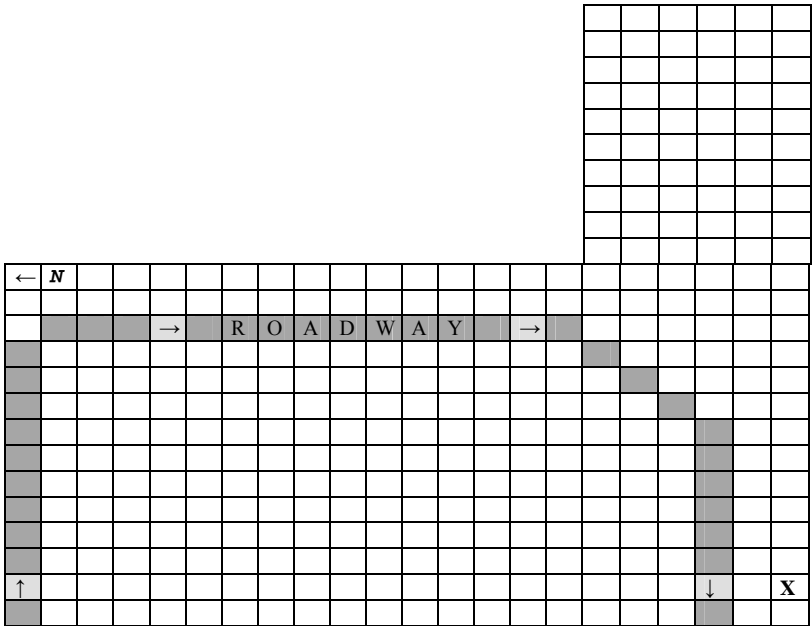
LEAVITT, Helen A.



Owner of Record:	Walter S. Manning
Lot Number:	4 – Extension Section, 16x10 feet
Grave Marker(s):	Memorial
Other Marker(s):	Locational (1) flat: military
	Locational (2) flat
	Corner (4): 6x6 inch M
	Veterans of Foreign Wars flag holder

FRONT	BACK
MANNING	Walter S. Manning 1890 – 1970 His Wife Christine Sanborn 1910 – 1966

Additional Information	Source(s)
Walter Manning, June 5, 1970, age 79, cement vault (grave #1) Christine Manning, Jan. 12, 1966, age 55, cement liner (grave #2) Helen Young, Feb. 15, 1959, age 74, pine box (grave #3) Charles Young, Mar. 23, 1957, age 57, pine box (grave #4) Lot price \$25 – lot acquired 15 June 1953 by Walter & Christine Manning Donald Irving Manning, PFC US Army, Korea, Mar. 27 1927- Mar. 9 1999 Charles L. Young, 1899 - 1957 His Wife, Helen A. Leavitt, 1884 - 1959	Sunapee Cemetery Records, Extension section chart    Sunapee Cemetery Deed Records, book 1, Cert #62 Military marker, NW corner of lot Flat marker, west-side of lot, grave #4 position Flat marker, west-side of lot, grave #3 position



Eastman Cemetery,  
North Road, Sunapee  
Old (East) Part  
Eastman Extension Section

Approximate Grave Location  
Signified by “X”

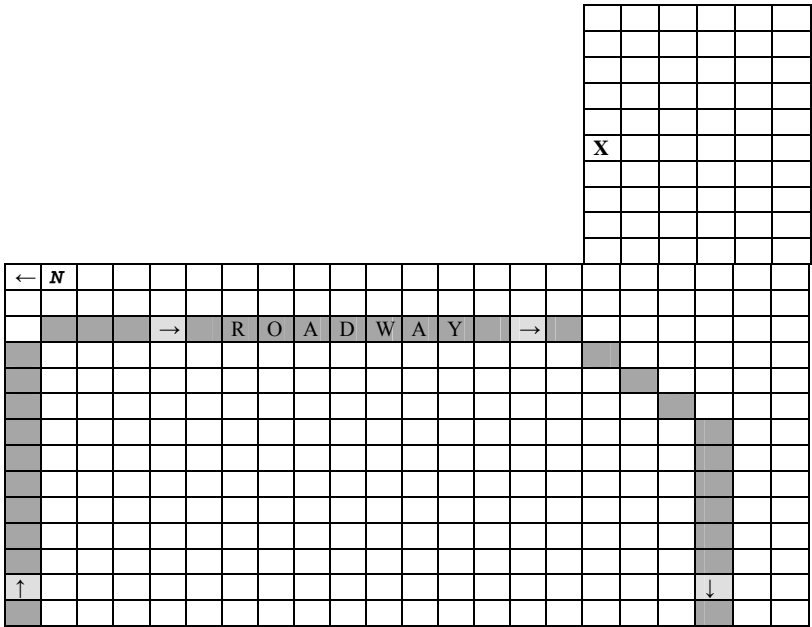
LEONE, Hope



Owner of Record:	Ralph & Hope Leone
Lot Number:	65 – Extension Section, 16x10 feet
Grave Marker(s):	Slant
Other Marker(s):	

FRONT	BACK
LEONE	1904 Ralph H. 1997 1903 Hope M. 1988

Additional Information	Source(s)
Lot price \$25 – lot acquired Dec. 21, 1960 by Ralph & Hope Leone Ralph Leone, 5-18-97, cremation (grave #1) Hope M. Leone, cremation (grave #2)	Sunapee Cemetery Deed Records, Book 1, Cert. 79 Sunapee Cemetery Records, Extension section chart



Eastman Cemetery,  
North Road, Sunapee  
Old (East) Part  
Eastman Extension Section

Approximate Grave Location  
Signified by “X”



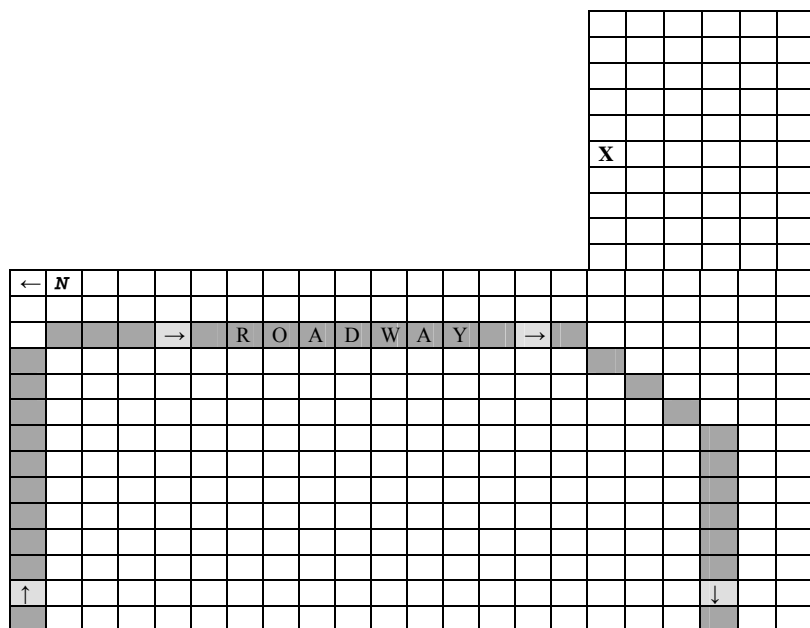
# LEONE, Ralph



Owner of Record: Ralph & Hope Leone  
 Lot Number: 65 – Extension Section, 16x10 feet  
 Grave Marker(s): Slant  
 Other Marker(s): \_\_\_\_\_  
 \_\_\_\_\_  
 \_\_\_\_\_  
 \_\_\_\_\_

FRONT	BACK
LEONE	1905 Ralph H. 1997 1903 Hope M. 1988

Additional Information	Source(s)
Lot price \$25 – lot acquired Dec. 21, 1960 by Ralph & Hope Leone Ralph Leone, 5-18-97, cremation (grave #1) Hope M. Leone, cremation (grave #2)	Sunapee Cemetery Deed Records, Book 1, Cert. 79 Sunapee Cemetery Records, Extension section chart



Eastman Cemetery,  
 North Road, Sunapee  
 Old (East) Part  
 Eastman Extension Section

Approximate Grave Location  
 Signified by "X"

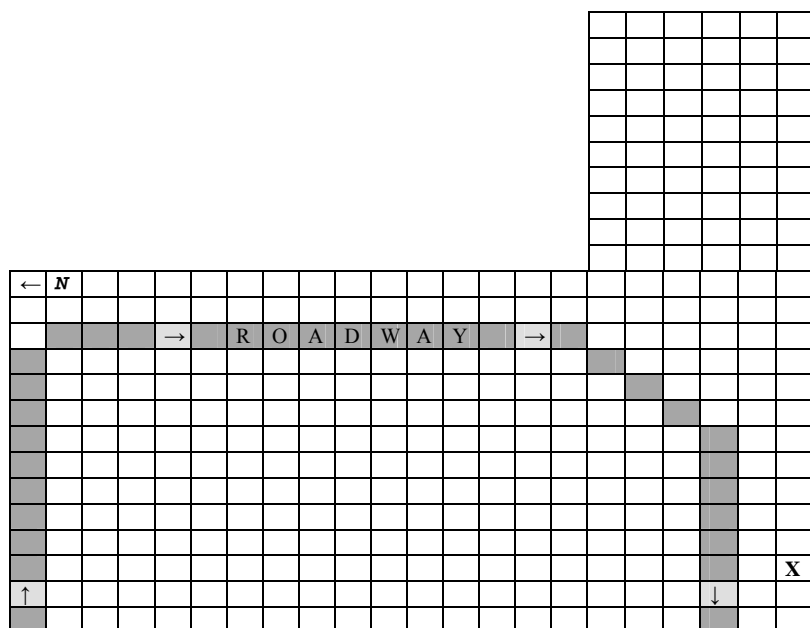
# LITTLE, Melba R.



Owner of Record:	Amos Merrifield
Lot Number:	6 – Extension Section, 16x10 feet
Grave Marker(s):	Memorial – shared with lot 8
Other Marker(s):	Corner (4): 6x6 inch “M” placed At outer corners of lots 6&8 Corner (4): 4x4 inch plain – along center of N (2) and S (2) lot lines VFW flag holder

FRONT	BACK
<p>His Wife Melba R. Little Nov. 20, 1939 -</p> <p>Guy R. Merrifield Sept. 12, 1933 - Veteran of Korean War Army and Navy 1953 – 1959</p>	<p>[see Merrifield, Larry G.]</p>

Additional Information	Source(s)
<p>MERRIFIELD Lot price \$25 – lot acquired 1 Sept. 1951 by Amos Merrifield</p>	<p>Written above names on marker Sunapee Cemetery Deed Records, book 1, Cert #53</p>



Eastman Cemetery,  
North Road, Sunapee  
Old (East) Part  
Eastman Extension Section

Approximate Grave Location  
Signified by “X”