

EASTMAN CEMETERY  
“Old” (East) Division

Extension Section

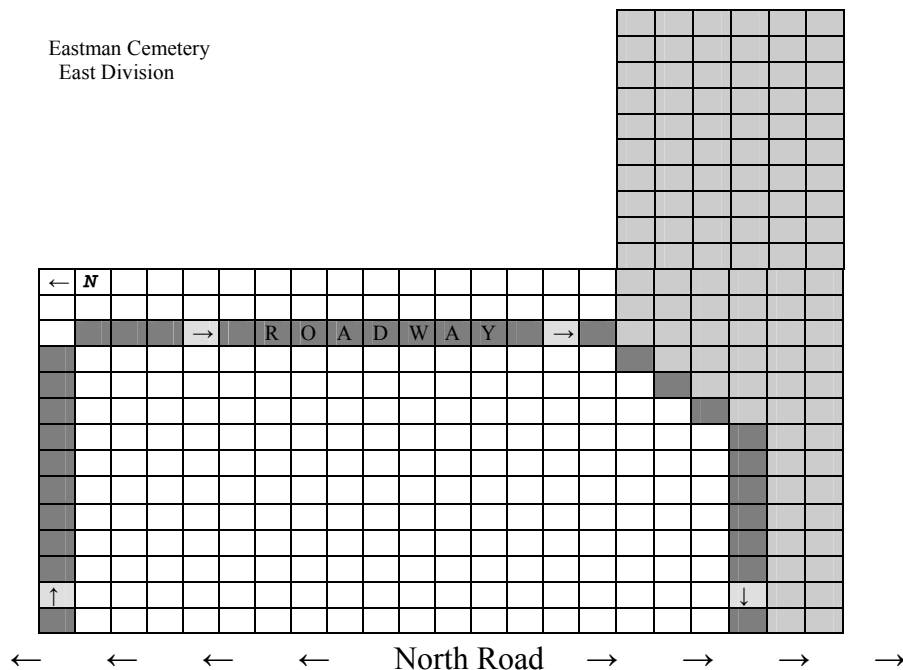
Introductory Notes

**WHO:** This grouping covers those individuals (last names A thru C) whose names are recorded, from grave markers, prior transcription efforts or town records, as being buried in the Extension section of the Old Eastman Cemetery in Sunapee.

- Information is presented alphabetically, by last name, and entries include both married and maiden names, if known.

**WHAT:** Each entry includes a picture, cemetery chart, inscriptions for all known marker types (memorial, locational, corner, etc), and any additional information available from town or gravesite records.

**WHERE:** Entries are provided for current markers in the shaded section shown.



WHEN: Information is current as of 31 May 2007.

WHY: This work is presented to the town of Sunapee, NH for the benefit of genealogists and others seeking detailed information regarding Sunapee burials at this location.

NOTE: The following 12 individuals are identified within the Sunapee Town Report for the years listed as buried within this cemetery. Neither markers nor locational information have been found regarding these burials and as a result, entries for these individuals are **not** included in this grouping. Researchers are urged to review the transcription information recorded by both Ethel Norris (ca. 1916, with additional genealogical information) and Joseph Hill (1989) also available at the Abbott Library, Sunapee.

- 1945 Hiram B. Eastman
- 1947 Paul Fish
- 1949 Gisela Teaneck
- 1951 Kate Eastman
- 1956 William G. Derry
- 1959 Zilla G. Trow
- 1961 Pauline Wing
- 1963 Arland Boyce
- 1965 Lloyd Davis
- 1973 Innis Boyce
- 1974 Herbert Jones
- 1980 Sylvia M. Lear

Karl R. Jonas  
Sunapee, NH  
31 May, 2007

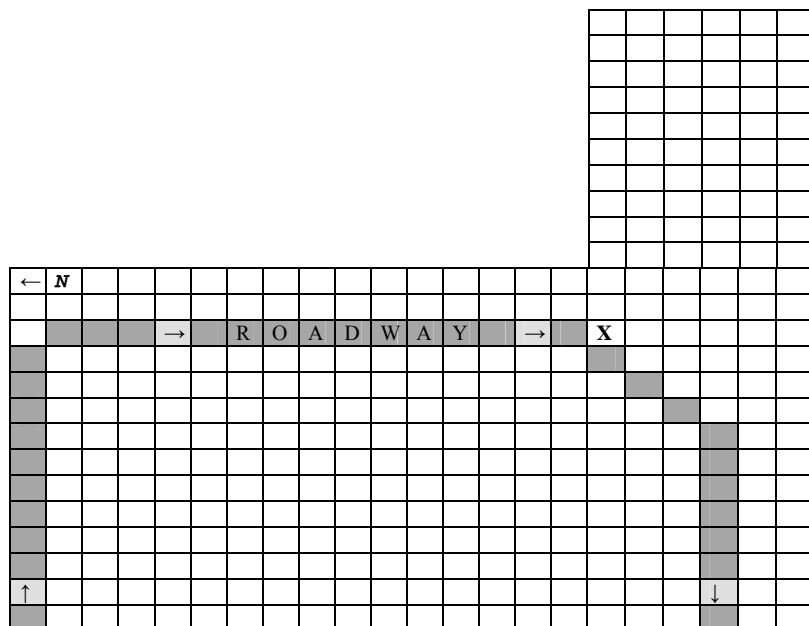
# **ABBOTT, Almeron B.**



Owner of Record:	Unknown
Lot Number:	23 - Extension Section, 16x10 feet
Grave Marker(s):	Monument
Other Marker(s):	Corner (4) 12x12 inch raised
	Locational: ABA; ALA; MHA

FRONT	BACK
Almeron B. Abbott Feb. 13, 1845 - May 11, 1917 His Wife Alzina L. Felch Apr. 14, 1850 - Nov. 6, 1902	Martha H. Pillsbury Wife of Almeron B. Abbott Sept. 25, 1855 - May 21, 1918

Additional Information	Source(s)
ABBOTT "A"	Written at base of monument Written at top of monument



Eastman Cemetery,  
North Road, Sunapee  
Old (East) Part  
Eastman Extension Section

Approximate Grave Location  
Signified by "X"

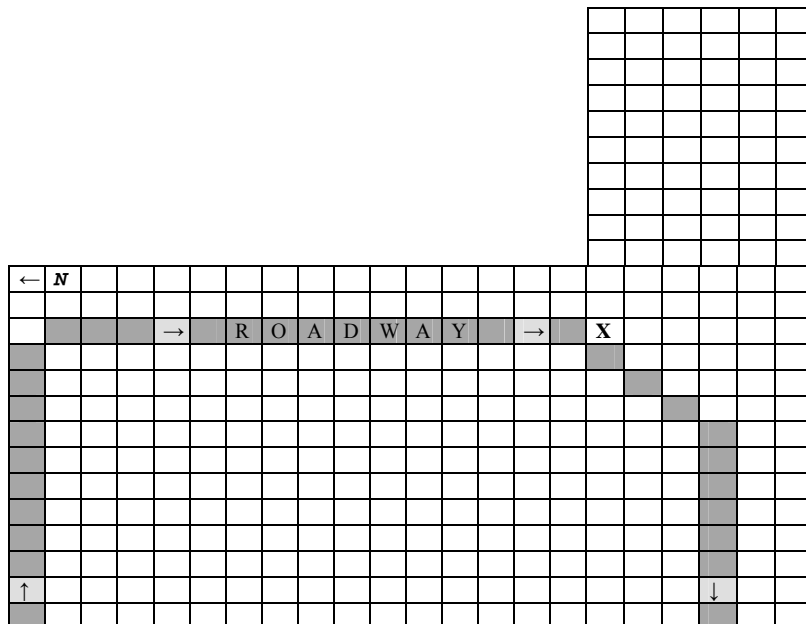
# **ABBOTT, Alzina L.**



Owner of Record:	Unknown
Lot Number:	23 – Extension Section, 16x10 feet
Grave Marker(s):	Monument
Other Marker(s):	Corner (4) 12x12 inch raised
	Locational: ABA; ALA; MHA

FRONT	BACK
Almeron B. Abbott Feb. 13, 1845 – May 11, 1917 His Wife Alzina L. Felch Apr. 14, 1850 – Nov. 6, 1902	Martha H. Pillsbury Wife of Almeron B. Abbott Sept. 25, 1855 – May 21, 1918

Additional Information	Source(s)
ABBOTT “A”	Written at base of monument Written at top of monument



Eastman Cemetery,  
North Road, Sunapee  
Old (East) Part  
Eastman Extension Section

Approximate Grave Location  
Signified by “X”

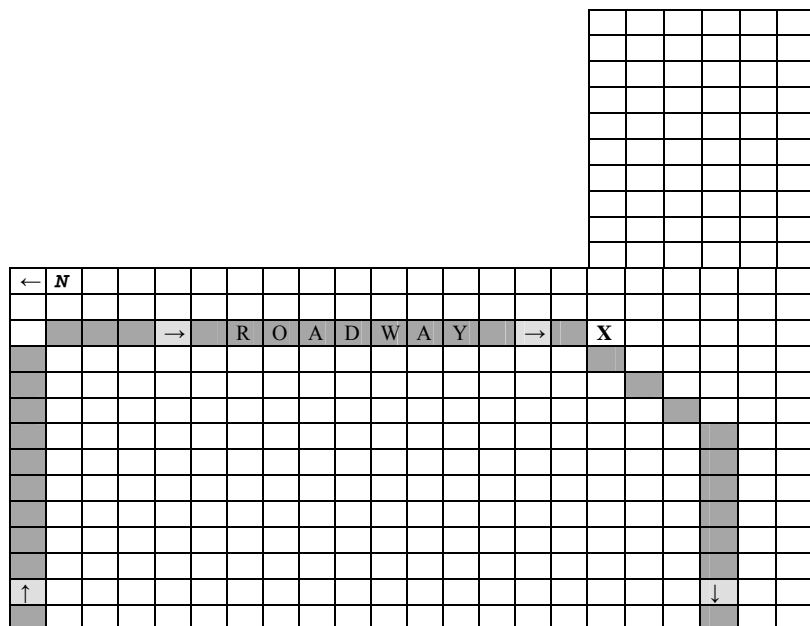
# **ABBOTT, Martha H.**



Owner of Record:	Unknown
Lot Number:	23 - Extension Section, 16x10 feet
Grave Marker(s):	Monument
Other Marker(s):	Corner (4) 12x12 inch raised
	Locational: ABA; ALA; MHA

FRONT	BACK
Almeron B. Abbott Feb. 13, 1845 - May 11, 1917 His Wife Alzina L. Felch Apr. 14, 1850 - Nov. 6, 1902	Martha H. Pillsbury Wife of Almeron B. Abbott Sept. 25, 1855 - May 21, 1918

Additional Information	Source(s)
ABBOTT "A"	Written at base of monument Written at top of monument



Eastman Cemetery,  
North Road, Sunapee  
Old (East) Part  
Eastman Extension Section

Approximate Grave Location  
Signified by "X"

# ALLAIRE, Agnes



Owner of Record: Agnes Allaire  
 Lot Number: 62 – Extension Section, 16x10 feet  
 Grave Marker(s): Slant  
 Other Marker(s): \_\_\_\_\_  
 \_\_\_\_\_  
 \_\_\_\_\_  
 \_\_\_\_\_

FRONT

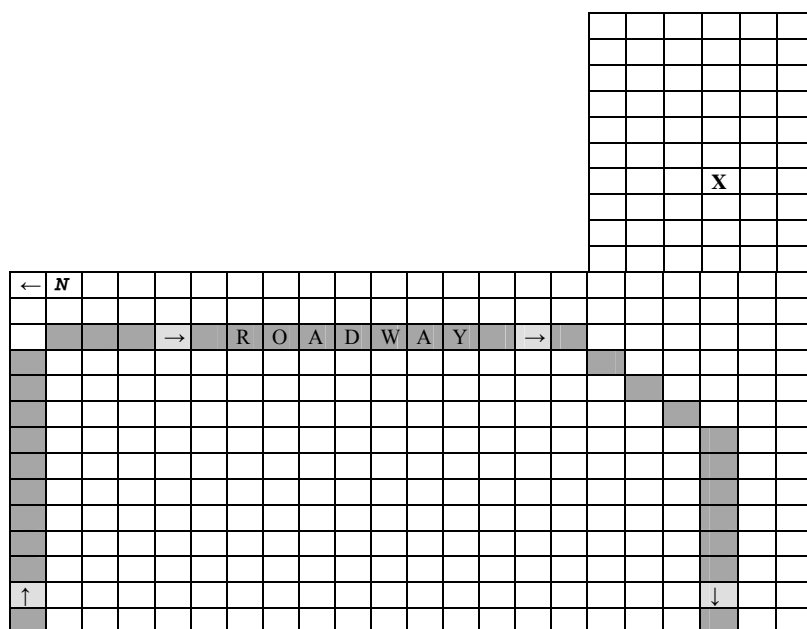
BACK

William E. Allaire July 27, 1885 – May 5, 1954 His wife Agnes	
--	--

## Additional Information

## Source(s)

Lot price \$25 – lot acquired Aug. 30, 1954 by Agnes Allarie Harley McDonald, Feb. 3, 1958, age 63, pine box (grave #1) Sylvester Messer, Apr. 5, 1958, age 87, pine box (grave #2) Wallace Messer, Sept. 23, 1958, age 83, pine box (grave #3) William Allaire, May 8, 1954, age 65, cement vault (grave #4)	Sunapee Cemetery Deed Records, Book 1, Cert. 65 Sunapee Cemetery Records, Extension section chart
---	--



Eastman Cemetery,  
 North Road, Sunapee  
 Old (East) Part  
 Eastman Extension Section

Approximate Grave Location  
 Signified by "X"

# ALLAIRE, William



Owner of Record: Agnes Allaire  
 Lot Number: 62 – Extension Section, 16x10 feet  
 Grave Marker(s): Slant  
 Other Marker(s): \_\_\_\_\_  
 \_\_\_\_\_  
 \_\_\_\_\_  
 \_\_\_\_\_

FRONT

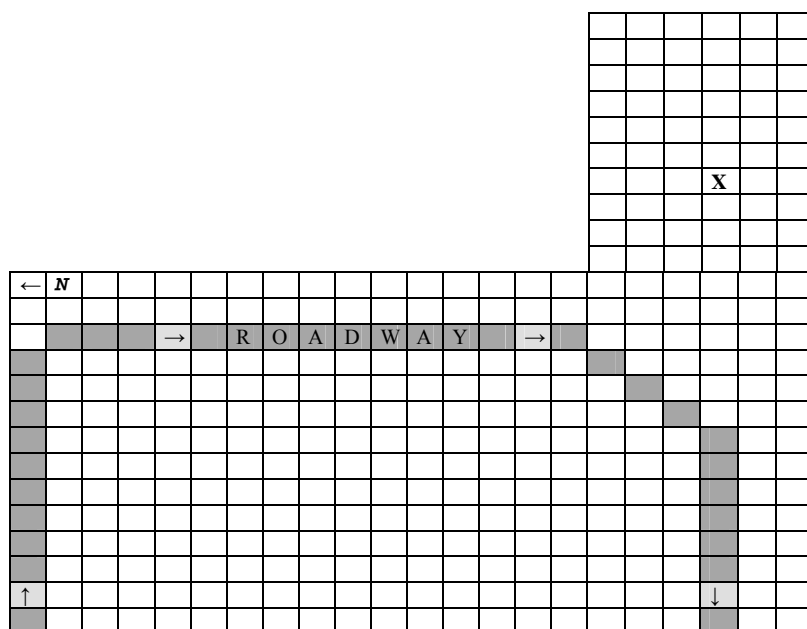
BACK

William E. Allaire July 27, 1885 – May 5, 1954 His wife Agnes	
--	--

Additional Information

Source(s)


Lot price \$25 – lot acquired Aug. 30, 1954 by Agnes Allarie Harley McDonald, Feb. 3, 1958, age 63, pine box (grave #1) Sylvester Messer, Apr. 5, 1958, age 87, pine box (grave #2) Wallace Messer, Sept. 23, 1958, age 83, pine box (grave #3) William Allaire, May 8, 1954, age 65, cement vault (grave #4)	Sunapee Cemetery Deed Records, Book 1, Cert. 65 Sunapee Cemetery Records, Extension section chart
---	--



Eastman Cemetery,  
 North Road, Sunapee  
 Old (East) Part  
 Eastman Extension Section

Approximate Grave Location  
 Signified by “X”

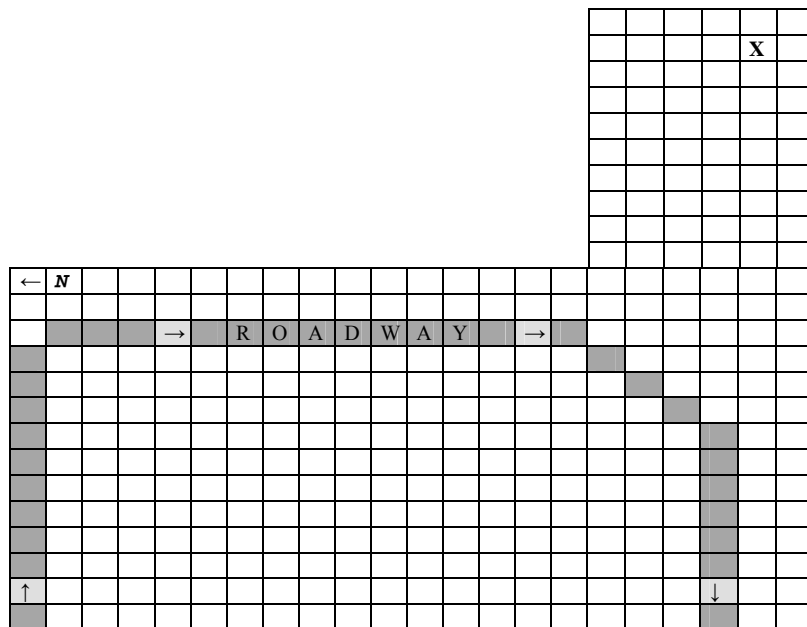
# ALLDER, Nellie



Owner of Record: Lawrence Collins  
 Lot Number: 93 – Extension Section, 16x10 feet  
 Grave Marker(s): Memorial  
 Other Marker(s): \_\_\_\_\_  
 \_\_\_\_\_  
 \_\_\_\_\_  
 \_\_\_\_\_

FRONT	BACK
COLLINS	Lawrence Joseph 1903 – 1994 Nellie Alder 1903 – 1998

Additional Information	Source(s)
Lot price \$50 – acquired June 11, 1964 by Lawrence Collins Lawrence Collins, 9-21-94 (grave #1) Nellie Collins, 10-29-98 (grave #2)	Sunapee Cemetery Deed Records, Book 2 Cert# 102 Sunapee Cemetery Records, Extension section chart



Eastman Cemetery,  
 North Road, Sunapee  
 Old (East) Part  
 Eastman Extension Section

Approximate Grave Location  
 Signified by "X"



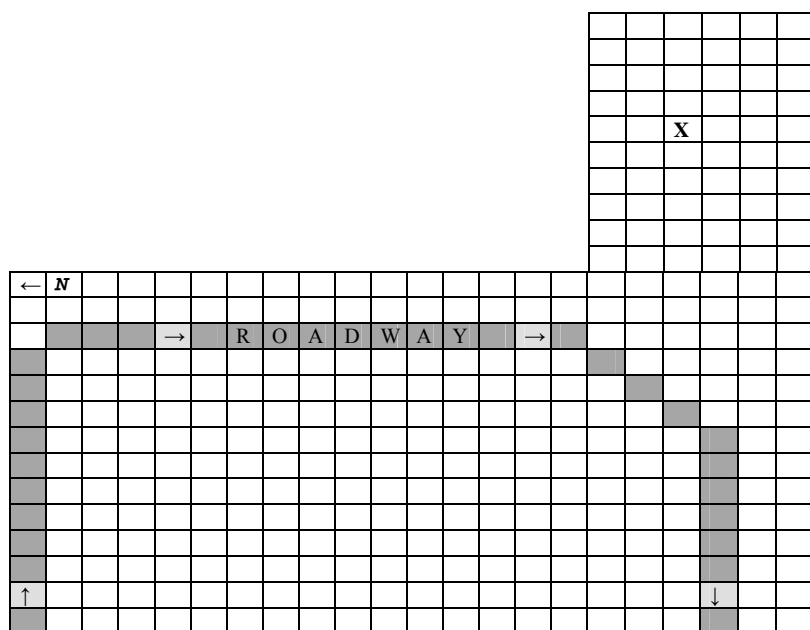
# AUSTIN, Curtis E.



Owner of Record:	Curtis Austin
Lot Number:	73 – Extension Section, 16x10 feet
Grave Marker(s):	Memorial
Other Marker(s):	Corner (4) “A”
	Am. Legion Flag holder
	Military, flat

FRONT	BACK
AUSTIN	1902 Curtis E. Austin 1964 His wife 1899 Ruth Y. Hutchinson 1995 Their son 1926 Nathan C. Austin 1994 Grandson 1950 Scott Brewster Austin 1977

Additional Information	Source(s)
Lot price \$50 – lot acquired July 15, 1960 by Curtis Austin Ruth Austin, 2-22-95, cremation (grave #1) Nathan Austin, 2-13-94, cremation (grave #1) Curtis Austin, Nov. 16, 1964, age 64, cement vault (grave #4) Nathan C. Austin, CPL US Army, World War II, Apr. 1, 1926 – Feb. 13, 1994	Sunapee Cemetery Deed Records, Book 1, Cert. 75 Sunapee Cemetery Records, Extension section chart Military marker



Eastman Cemetery,  
North Road, Sunapee  
Old (East) Part  
Eastman Extension Section

Approximate Grave Location  
Signified by “X”

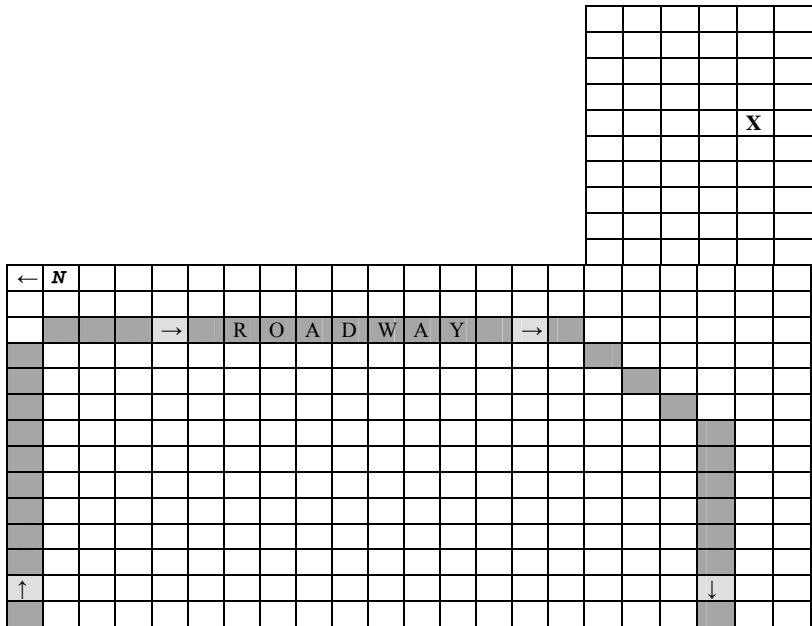
AUSTIN, Ellen D.



Owner of Record:	William Austin
Lot Number:	75 – Extension Section, 16x10 feet
Grave Marker(s):	Memorial
Other Marker(s):	Corner (4)
	Korean war flag holder

FRONT	BACK
AUSTIN	William E. Oct. 27, 1931 – May 4, 1998 His wife Ellen D. Wiggins May 5, 1932 –

Additional Information	Source(s)
Lot price \$50 – lot acquired July 29, 1960 by William Austin William Austin, May 4, 1998 (grave #1)	Sunapee Cemetery Deed Records, Book 1, Cert. 77 Sunapee Cemetery Records, Extension section chart



Eastman Cemetery,  
North Road, Sunapee  
Old (East) Part  
Eastman Extension Section

Approximate Grave Location  
Signified by “X”

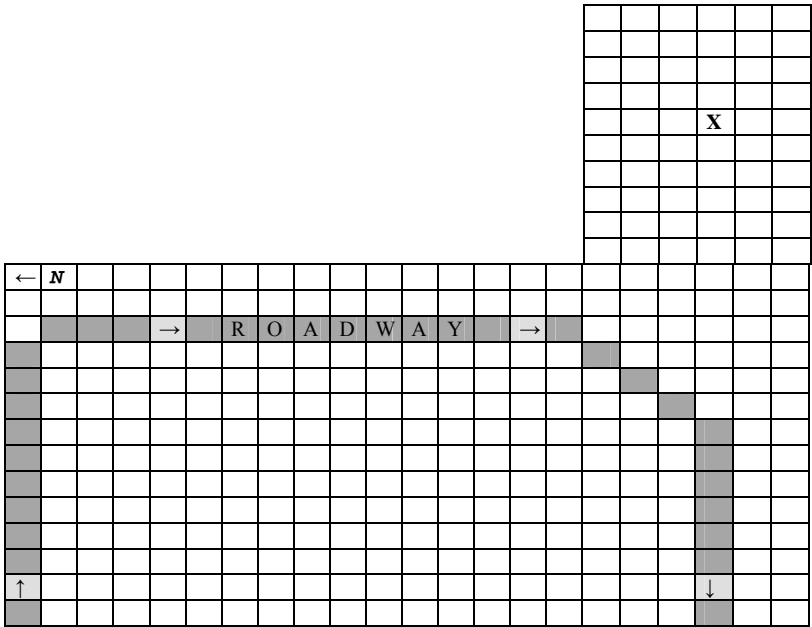
AUSTIN, Evelyn F.



Owner of Record:	Fred Austin
Lot Number:	74 – Extension Section, 16x10 feet
Grave Marker(s):	Memorial
Other Marker(s):	Corner (4) “A”

FRONT	BACK
AUSTIN	1899 Fred E. Austin 1964 His wife 1907 Evelyn F. Austin 1964

Additional Information	Source(s)
Lot price \$50 – lot acquired July 29, 1960 by Curtis Austin Fred Austin, Jan. 6, 1964, age 64, cement vault (grave #4)	Sunapee Cemetery Deed Records, Book 1, Cert. 76 Sunapee Cemetery Records, Extension section chart



Eastman Cemetery,  
North Road, Sunapee  
Old (East) Part  
Eastman Extension Section

Approximate Grave Location  
Signified by “X”

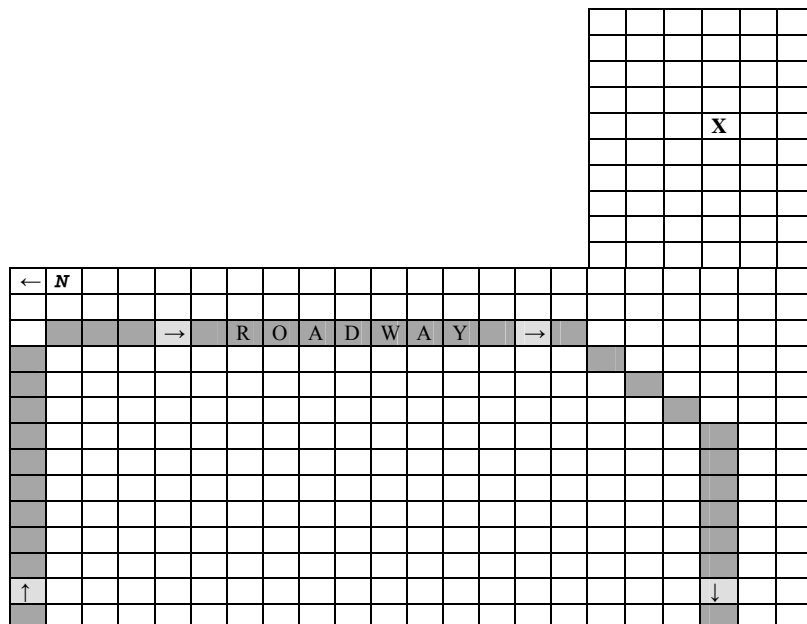
# AUSTIN, Fred E.



Owner of Record: Fred Austin  
 Lot Number: 74 – Extension Section, 16x10 feet  
 Grave Marker(s): Memorial  
 Other Marker(s): Corner (4) “A”

FRONT	BACK
AUSTIN	1900 Fred E. Austin 1964 His wife 1908 Evelyn F. Austin 1964

Additional Information	Source(s)
Lot price \$50 – lot acquired July 29, 1960 by Curtis Austin Fred Austin, Jan. 6, 1964, age 64, cement vault (grave #4)	Sunapee Cemetery Deed Records, Book 1, Cert. 76 Sunapee Cemetery Records, Extension section chart



Eastman Cemetery,  
 North Road, Sunapee  
 Old (East) Part  
 Eastman Extension Section

Approximate Grave Location  
 Signified by “X”

# AUSTIN, Mabel F.



Owner of Record: Mabel Austin  
 Lot Number: 85 – Extension Section, 16x10 feet  
 Grave Marker(s): Memorial  
 Other Marker(s): \_\_\_\_\_  
 \_\_\_\_\_  
 \_\_\_\_\_  
 \_\_\_\_\_

FRONT

BACK

AUSTIN Maurice 1905 – 1965 His wife Mabel F. Dodge 1918 –	
--	--

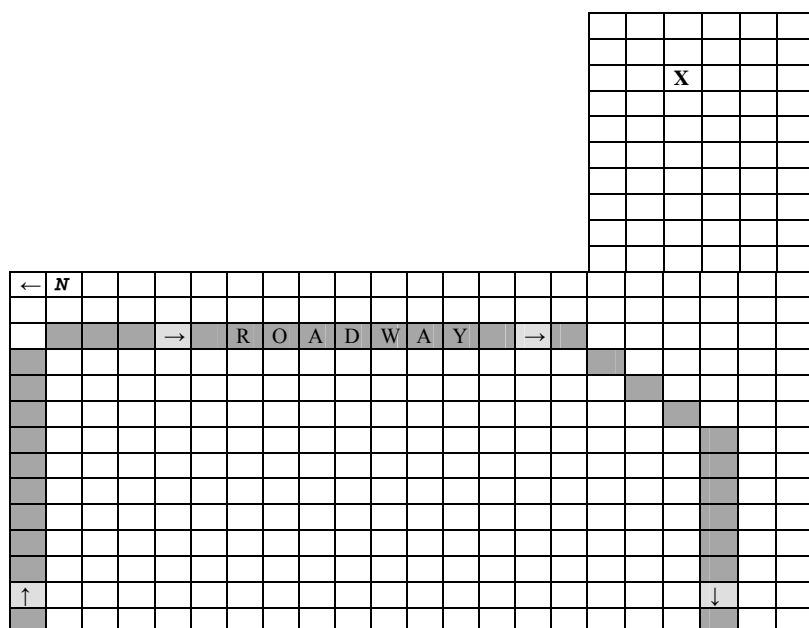
## Additional Information

## Source(s)

Lot price \$50 – acquired Apr. 12, 1965 by Mabel F. Austin  
 Mabel Austin, Jan 25, 1992 (grave #3)  
 M. C. Austin, Feb. 17, 1965, age 59, cement vault (grave #4)  
 Odd Fellows Symbol

Sunapee Cemetery Deed Records, Book 2, Cert#105  
 Sunapee Cemetery Records, Extension section chart

Above name on marker



Eastman Cemetery,  
 North Road, Sunapee  
 Old (East) Part  
 Eastman Extension Section

Approximate Grave Location  
 Signified by “X”

# AUSTIN, Maurice C.



Owner of Record: Mabel Austin  
 Lot Number: 85 - Extension Section, 16x10 feet  
 Grave Marker(s): Memorial  
 Other Marker(s): \_\_\_\_\_  
 \_\_\_\_\_  
 \_\_\_\_\_  
 \_\_\_\_\_

FRONT

BACK

AUSTIN Maurice 1905 - 1965 His wife Mabel F. Dodge 1918 -	
--	--

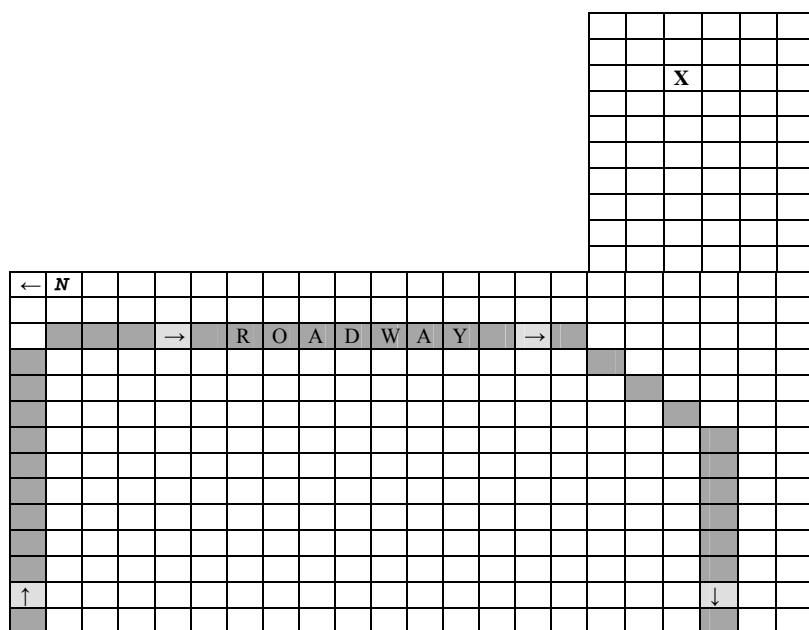
## Additional Information

## Source(s)

Lot price \$50 - acquired Apr. 12, 1965 by Mabel F. Austin  
 Mabel Austin, Jan 25, 1992 (grave #3)  
 M. C. Austin, Feb. 17, 1965, age 59, cement vault (grave #4)  
 Odd Fellows Symbol

Sunapee Cemetery Deed Records, Book 2, Cert#105  
 Sunapee Cemetery Records, Extension section chart

Above name on marker



Eastman Cemetery,  
 North Road, Sunapee  
 Old (East) Part  
 Eastman Extension Section

Approximate Grave Location  
 Signified by "X"

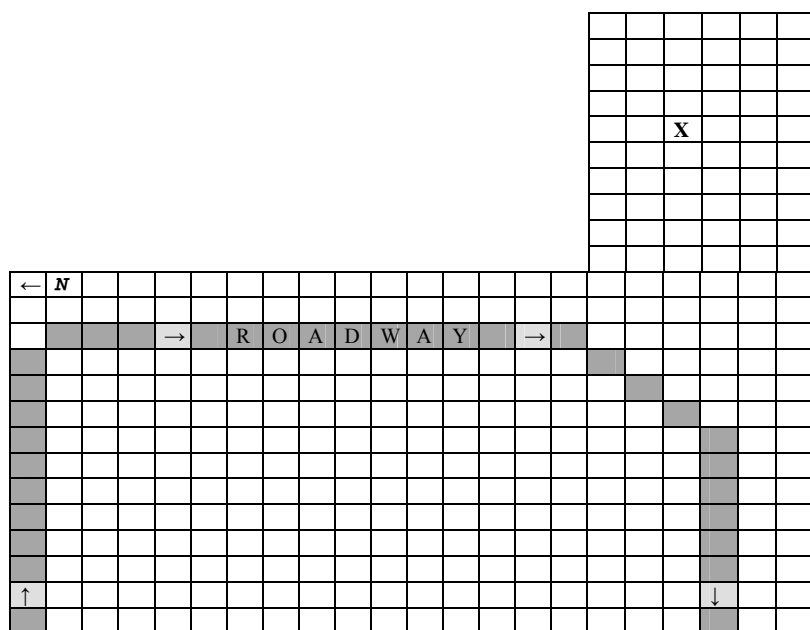
# AUSTIN, Nathan C.



Owner of Record:	Curtis Austin
Lot Number:	73 – Extension Section, 16x10 feet
Grave Marker(s):	Memorial
Other Marker(s):	Corner (4) “A”
	Am. Legion Flag holder
	Military, flat

FRONT	BACK
AUSTIN	1903 Curtis E. Austin 1964 His wife 1900 Ruth Y. Hutchinson 1995 Their son 1927 Nathan C. Austin 1994 Grandson 1950 Scott Brewster Austin 1977

Additional Information	Source(s)
Lot price \$50 – lot acquired July 15, 1960 by Curtis Austin Ruth Austin, 2-22-95, cremation (grave #1) Nathan Austin, 2-13-94, cremation (grave #1) Curtis Austin, Nov. 16, 1964, age 64, cement vault (grave #4) Nathan C. Austin, CPL US Army, World War II, Apr. 1, 1926 – Feb. 13, 1994	Sunapee Cemetery Deed Records, Book 1, Cert. 75 Sunapee Cemetery Records, Extension section chart  Military marker



Eastman Cemetery,  
North Road, Sunapee  
Old (East) Part  
Eastman Extension Section

Approximate Grave Location  
Signified by “X”

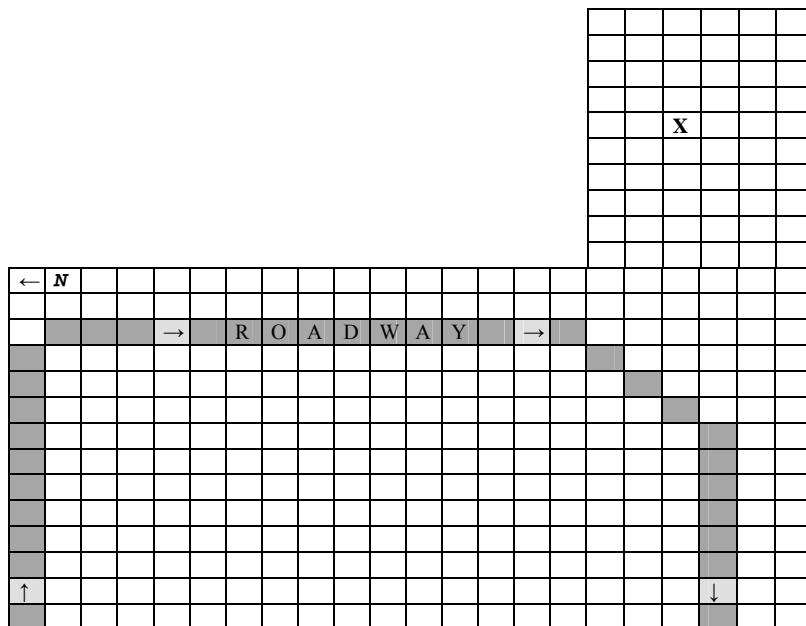
# AUSTIN, Ruth Y.



Owner of Record:	Curtis Austin
Lot Number:	73 – Extension Section, 16x10 feet
Grave Marker(s):	Memorial
Other Marker(s):	Corner (4) “A”
	Am. Legion Flag holder
	Military, flat

FRONT	BACK
AUSTIN	1904 Curtis E. Austin 1964 His wife 1901 Ruth Y. Hutchinson 1995 Their son 1928 Nathan C. Austin 1994 Grandson 1950 Scott Brewster Austin 1977

Additional Information	Source(s)
Lot price \$50 – lot acquired July 15, 1960 by Curtis Austin Ruth Austin, 2-22-95, cremation (grave #1) Nathan Austin, 2-13-94, cremation (grave #1) Curtis Austin, Nov. 16, 1964, age 64, cement vault (grave #4) Nathan C. Austin, CPL US Army, World War II, Apr. 1, 1926 – Feb. 13, 1994	Sunapee Cemetery Deed Records, Book 1, Cert. 75 Sunapee Cemetery Records, Extension section chart  Military marker



Eastman Cemetery,  
North Road, Sunapee  
Old (East) Part  
Eastman Extension Section

Approximate Grave Location  
Signified by “X”



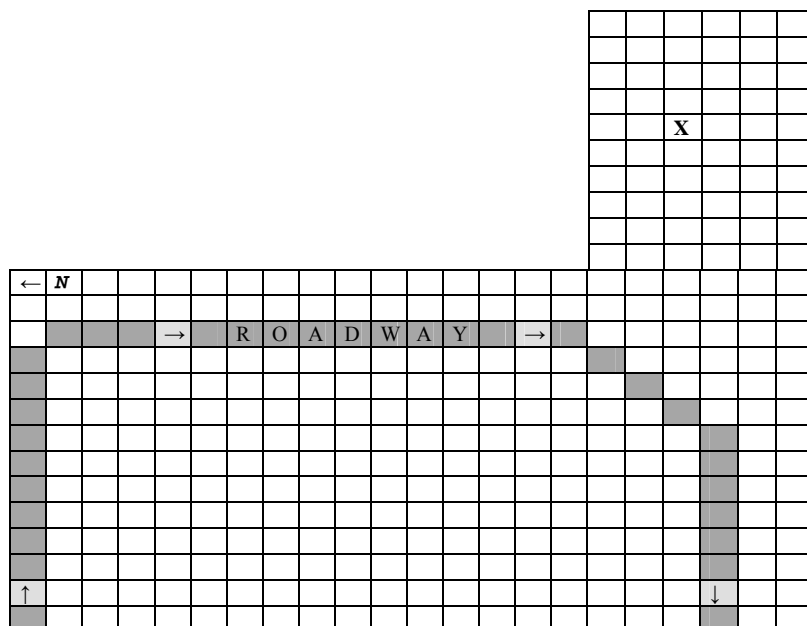
# AUSTIN, Scott B.



Owner of Record:	Curtis Austin
Lot Number:	73 – Extension Section, 16x10 feet
Grave Marker(s):	Memorial
Other Marker(s):	Corner (4) “A”
	Am. Legion Flag holder
	Military, flat

FRONT	BACK
AUSTIN	1905 Curtis E. Austin 1964 His wife 1902 Ruth Y. Hutchinson 1995 Their son 1929 Nathan C. Austin 1994 Grandson 1950 Scott Brewster Austin 1977

Additional Information	Source(s)
Lot price \$50 – lot acquired July 15, 1960 by Curtis Austin Ruth Austin, 2-22-95, cremation (grave #1) Nathan Austin, 2-13-94, cremation (grave #1) Curtis Austin, Nov. 16, 1964, age 64, cement vault (grave #4) Nathan C. Austin, CPL US Army, World War II, Apr. 1, 1926 – Feb. 13, 1994	Sunapee Cemetery Deed Records, Book 1, Cert. 75 Sunapee Cemetery Records, Extension section chart  Military marker



Eastman Cemetery,  
North Road, Sunapee  
Old (East) Part  
Eastman Extension Section

Approximate Grave Location  
Signified by “X”

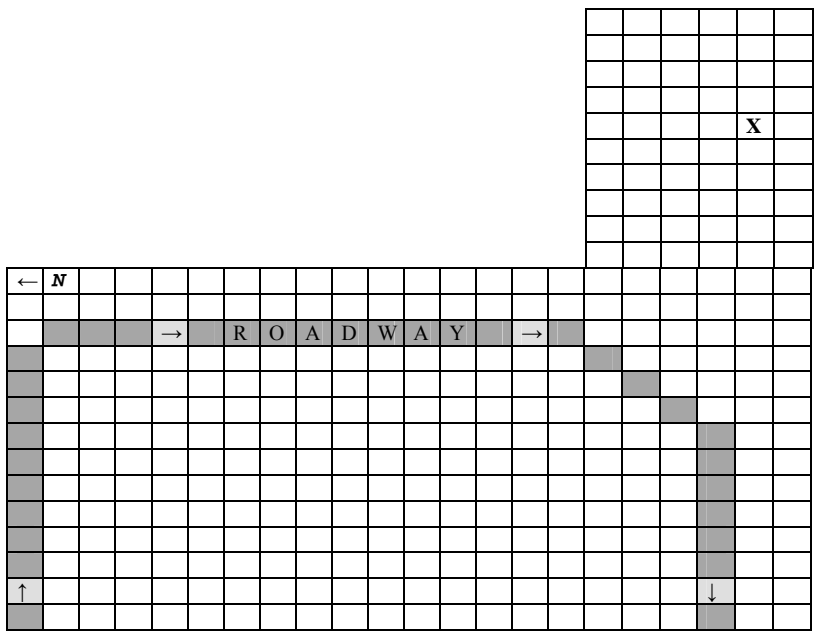
AUSTIN, William E.



Owner of Record:	William Austin
Lot Number:	75 – Extension Section, 16x10 feet
Grave Marker(s):	Memorial
Other Marker(s):	Corner (4)
	Korean war flag holder

FRONT	BACK
AUSTIN	William E. Oct. 27, 1931 – May 4, 1998 His wife Ellen D. Wiggins May 5, 1932 –

Additional Information	Source(s)
Lot price \$50 – lot acquired July 29, 1960 by William Austin William Austin, May 4, 1998 (grave #1)	Sunapee Cemetery Deed Records, Book 1, Cert. 77 Sunapee Cemetery Records, Extension section chart



Eastman Cemetery,  
North Road, Sunapee  
Old (East) Part  
Eastman Extension Section

Approximate Grave Location  
Signified by “X”

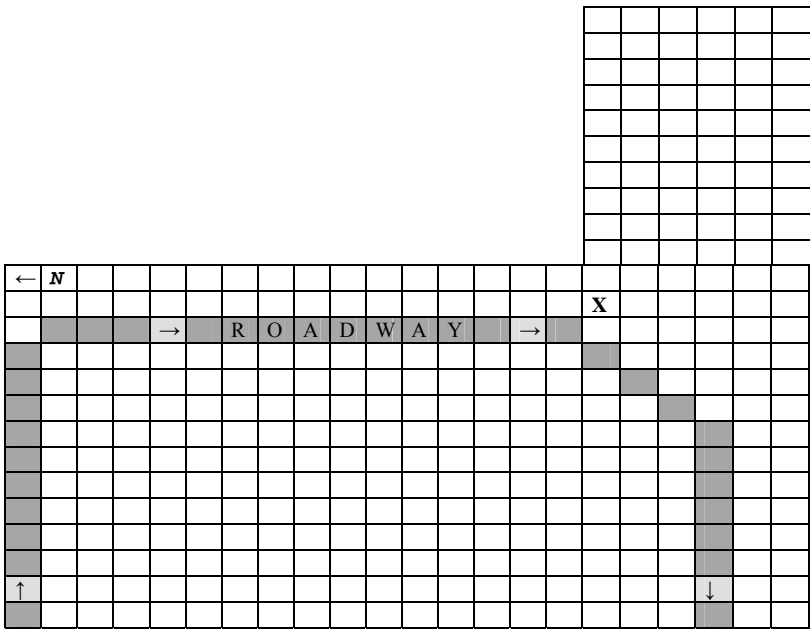
BARTLETT, Elwin H.



Owner of Record:	Unknown
Lot Number:	29 – Extension Section, 16x10 feet
Grave Marker(s):	Memorial
Other Marker(s):	Corner (4)

FRONT	BACK
Elwin H. Bartlett 1851 – 1933 Laura E. Mayes His wife 1851 - 1905	

Additional Information	Source(s)



Eastman Cemetery,  
North Road, Sunapee  
Old (East) Part  
Eastman Extension Section

Approximate Grave Location  
Signified by “X”

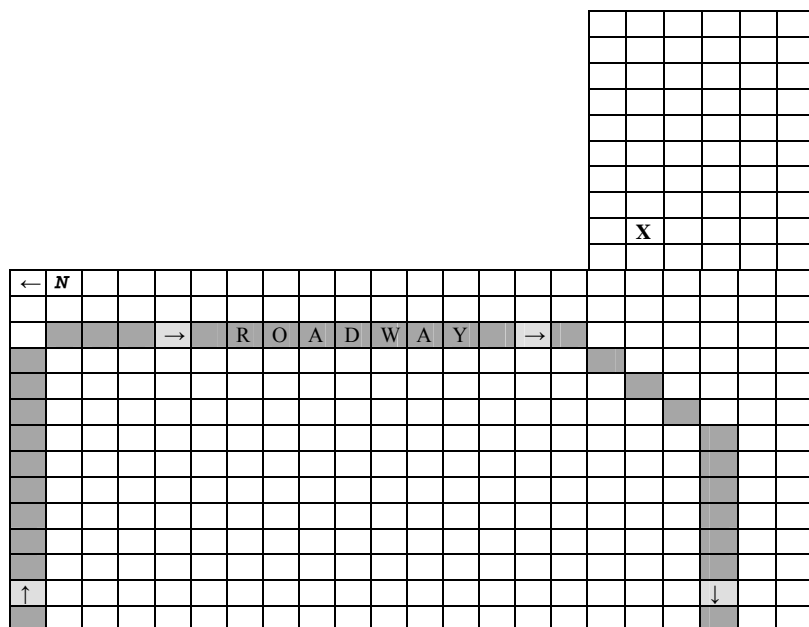
## BARTLETT, Harriet



Owner of Record: Harriet B. Stocker  
 Lot Number: 48 – Extension Section, 16x10 feet  
 Grave Marker(s): Memorial – shared with lot 54  
 Other Marker(s): Flat (2)  
 Corner (4): “S” shared with lot 54

FRONT	BACK
Stocker MacLean	[See MacLean, Maynard]

Additional Information	Source(s)
Lot price \$25 – lot acquired Nov. 1, 1957 by Harriet B. Stocker Albert A. Stocker, Aug. 20, 1951, age 77, cement vault (grave #2) Harriet B. Stocker, Aug. 3, 1962, age 77, cement vault (grave #3) Albert Stocker trust fund established 1952 Albert A., 1874 – 1951 Harriet B., 1884 - 1962	Sunapee Cemetery Deed Records, Book 1, Cert. 54 Sunapee Cemetery Records, Extension section chart Sunapee trustees of the trust fund Flat marker Flat marker



Eastman Cemetery,  
 North Road, Sunapee  
 Old (East) Part  
 Eastman Extension Section

Approximate Grave Location  
 Signified by “X”

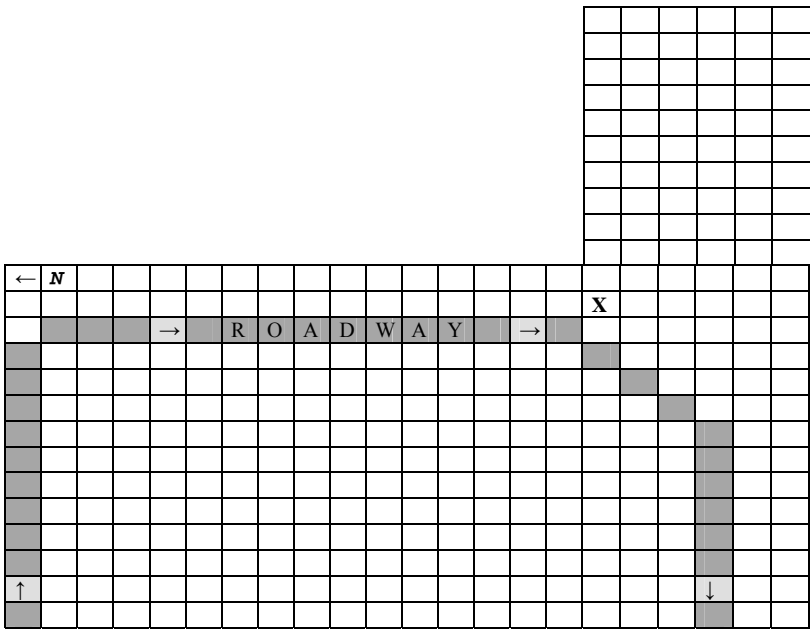
**BARTLETT, Laura E.**



Owner of Record:	Unknown
Lot Number:	29 – Extension Section, 16x10 feet
Grave Marker(s):	Memorial
Other Marker(s):	Corner (4)

FRONT	BACK
Elwin H. Bartlett 1851 – 1933 Laura E. Mayes His wife 1851 - 1905	


Additional Information	Source(s)



Eastman Cemetery,  
North Road, Sunapee  
Old (East) Part  
Eastman Extension Section

Approximate Grave Location  
Signified by “X”

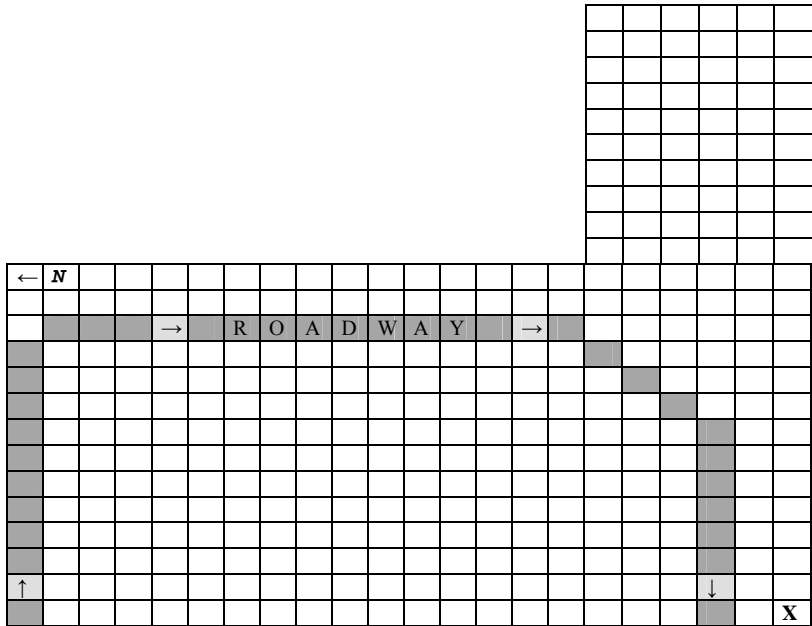
BEATTIE, Emma W.



Owner of Record:	Florence B. Croteau
Lot Number:	2 – Extension Section, 16x10 feet
Grave Marker(s):	Memorial
Other Marker(s):	Corner (4): 6x6 inch “C”
	Locational (1) flat

FRONT	BACK
CROTEAU	1878 George J. Croteau 1949 His Wife 1891 Florence M. Beattie 1984 Their Son 1919 Ralph C. Croteau His Wife 1916 Josephine T. Karlon 2001


Additional Information	Source(s)
George J., Oct. 14, 1949, cement vault (grave #1) Florence B. Croteau, Oct. 9, 1984, age 93 (grave #2) Emma Beattie, Mar. 31, 1958, age 93, cement vault (grave #4) Lot price \$25 – lot acquired 3 Sept. 1949 by Florence B. Croteau Emma W. Beattie, 1864 – 1958 George Croteau trust established 1950	Sunapee Cemetery Records, Extension section chart  Sunapee Cemetery Deed Records, book 1, Cert #42 Flat Marker, SW corner of lot (grave #4 position) Sunapee trustees of the trust fund



Eastman Cemetery,  
North Road, Sunapee  
Old (East) Part  
Eastman Extension Section

Approximate Grave Location  
Signified by “X”

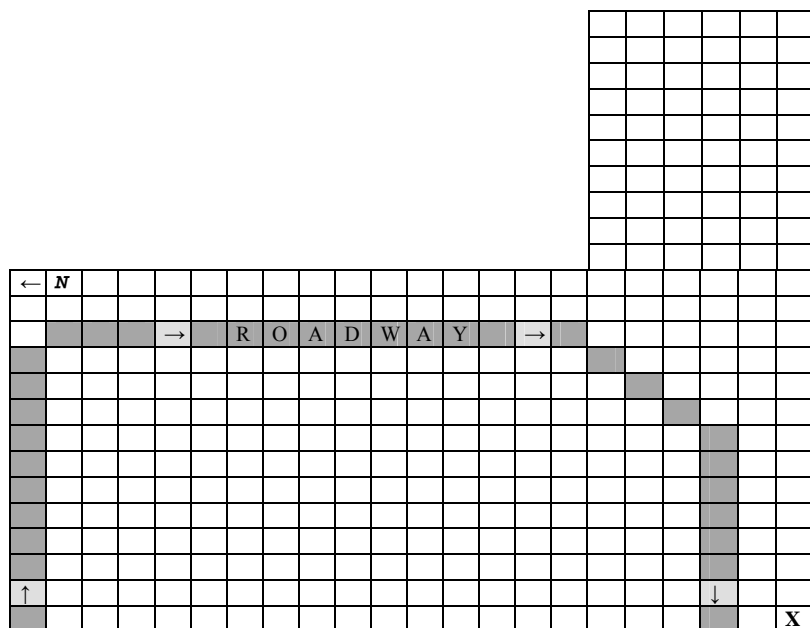
# BEATTIE, Florence M.



Owner of Record:	Florence B. Croteau
Lot Number:	2 – Extension Section, 16x10 feet
Grave Marker(s):	Memorial
Other Marker(s):	Corner (4): 6x6 inch “C”
	Locational (1) flat

FRONT	BACK
CROTEAU	1878 George J. Croteau 1949 His Wife 1891 Florence M. Beattie 1984 Their Son 1919 Ralph C. Croteau His Wife 1916 Josephine T. Karlon 2001

Additional Information	Source(s)
George J., Oct. 14, 1949, cement vault (grave #1) Florence B. Croteau, Oct. 9, 1984, age 93 (grave #2) Emma Beattie, Mar. 31, 1958, age 93, cement vault (grave #4) Lot price \$25 – lot acquired 3 Sept. 1949 by Florence B. Croteau Emma W. Beattie, 1864 – 1958 George Croteau trust established 1950	Sunapee Cemetery Records, Extension section chart  Sunapee Cemetery Deed Records, book 1, Cert #42 Flat Marker, SW corner of lot (grave #4 position) Sunapee trustees of the trust fund



Eastman Cemetery,  
North Road, Sunapee  
Old (East) Part  
Eastman Extension Section

Approximate Grave Location  
Signified by “X”

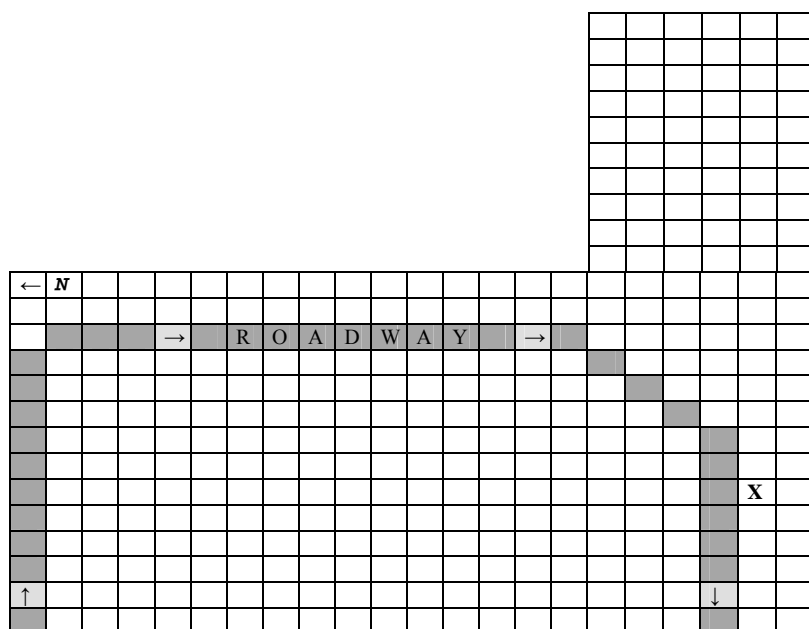
# BLEAKNEY, Anna E.



Owner of Record:	Unknown
Lot Number:	11 – Extension Section, 16x10 feet
Grave Marker(s):	Memorial
Other Marker(s):	Locational (4) flat
	Corner (4): 4x4 inch plain

FRONT	BACK
MUZZEY	

Additional Information	Source(s)
Austin McLatchey, Dec. 11, 1965, age 61, cremated (grave #1)	Sunapee Cemetery Records, Extension Section chart
A.A. MacLatchy, 1904 – 1965	Flat marker, northeast corner of lot
Anna E. Bleakney, 1883 - 1947	Flat marker, south of northeast corner of lot
Dura L. Haven, 1868 - 1908	Flat marker, north of southeast corner of lot
Elmer E. Muzzey, 1863 – 1929	Flat marker, southeast corner of lot
Elmer Muzzey trust established 1966	Sunapee trustees of the trust fund



Eastman Cemetery,  
North Road, Sunapee  
Old (East) Part  
Eastman Extension Section

Approximate Grave Location  
Signified by "X"



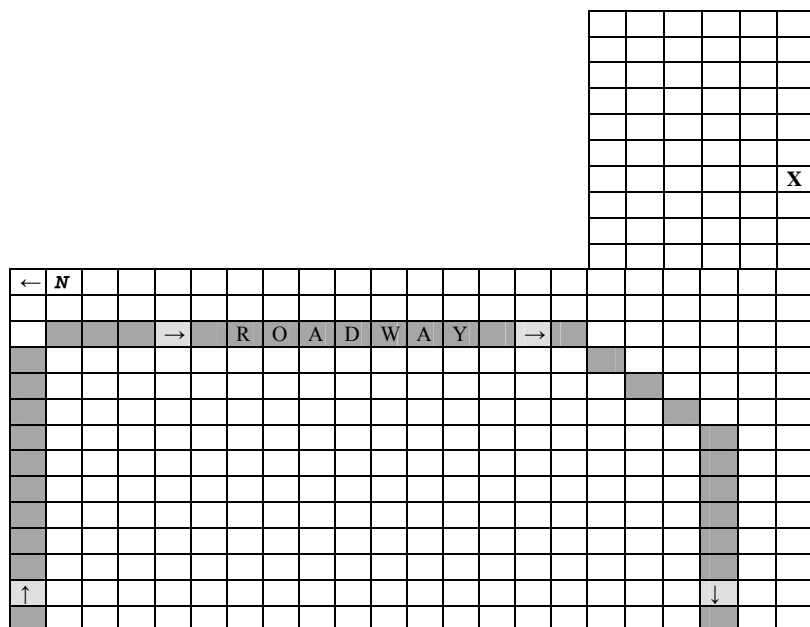
# **BLODGETT, Emma E.**



Owner of Record:	Harry Weinstein
Lot Number:	64 – Extension Section, 16x10 feet
Grave Marker(s):	Slant
Other Marker(s):	Corner (4) “W”

FRONT	BACK
WEINSTEIN	Harry 1899 – 1982 His wife Emma E. Blodgett 1892 – 1987


Additional Information	Source(s)
Lot price \$25 – lot acquired Aug. 14, 1954 by Harry Weinstein Emma Weinstein, Aug. 12, 1987 (grave #3) Harry Weinstein, May 15, 1982 (grave #4)	Sunapee Cemetery Deed Records, Book 1, Cert. 64 Sunapee Cemetery Records, Extension section chart



Eastman Cemetery,  
North Road, Sunapee  
Old (East) Part  
Eastman Extension Section

Approximate Grave Location  
Signified by “X”

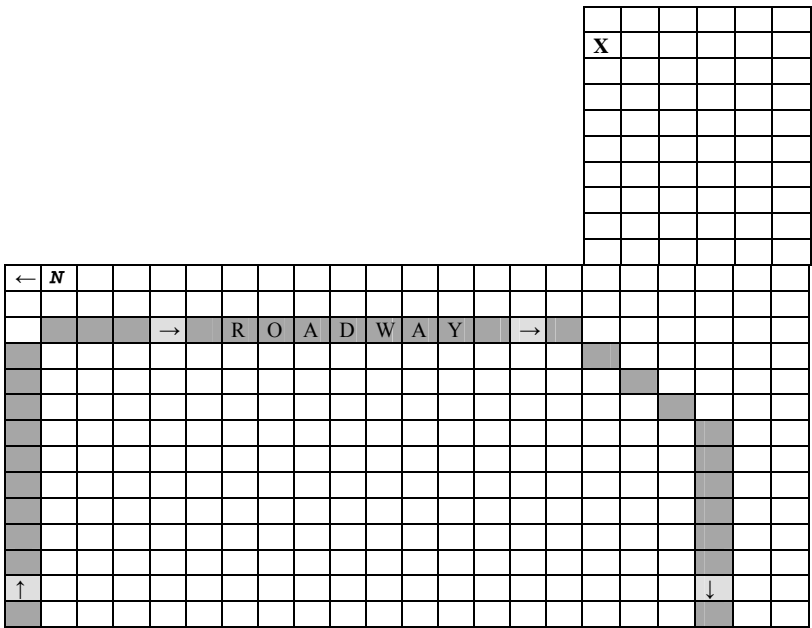
**BOMBARD, Roy W.**



Owner of Record:	Unknown – (grave #1)
Lot Number:	89 – Extension Section, 16x10 feet
Grave Marker(s):	Slant
Other Marker(s):	Military, flat (2)
	WWI flag holder
	AM. Vets flag holder

FRONT	BACK
Roy W. Bombard 1908 - 1979	

Additional Information	Source(s)
Lot price \$25 – acquired Aug. 14, 1962 by Mildred Cooper (2 graves only)	Sunapee Cemetery Deed Records, Book 2 Cert# 103
Lot price \$12.50 – acquired Mar. 25, 1971 by E.H. McFarland (1 grave)	Sunapee Cemetery Deed Records, Book 2 Cert# 152
Roy Bombard (grave #1)	Sunapee Cemetery Records, Extension section chart
E.H. McFarland, Jul. 3, 1971, age 91, cement vault (grave #2)	
Mildred M. Cooper, Nov. 6, 1974, age 76 (grave #3)	
Ralph Cooper, Nov. 26, 1968, age 75, cement vault (grave #4)	
Ernest H. McFarland, Massachusetts, PVT Trp C 3 Cavalry, Oct. 20, 1901 – June 28, 1972	Military marker
Ralph H. Cooper, New Hampshire, MECH 1Co SVC BN 1 Repl Depot, World War I, Nov. 3, 1893 – Nov. 21, 1968	



Eastman Cemetery,  
North Road, Sunapee  
Old (East) Part  
Eastman Extension Section

Approximate Grave Location  
Signified by “X”

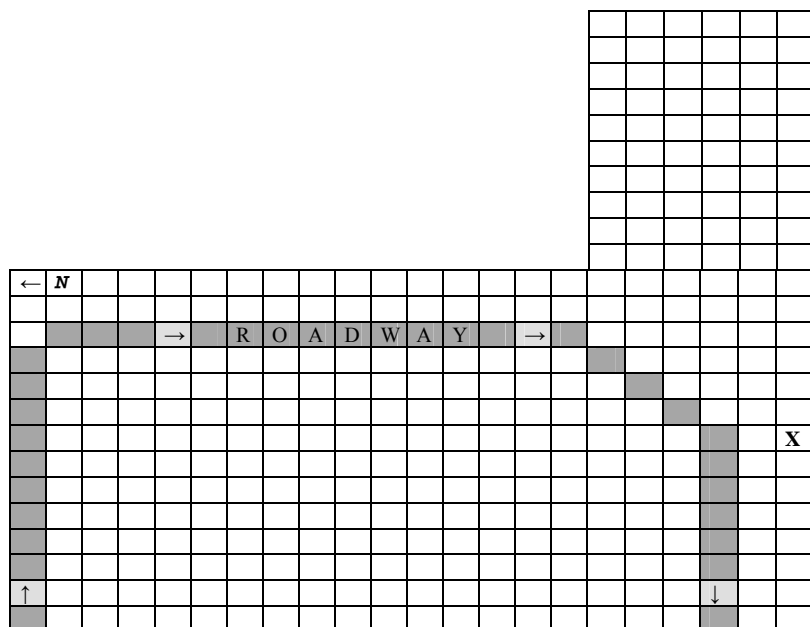
# BOYCE, Elvie O.



Owner of Record: Unknown  
 Lot Number: 16 – Extension Section, 16x10 feet  
 Grave Marker(s): Memorial  
 Other Marker(s): \_\_\_\_\_  
 \_\_\_\_\_  
 \_\_\_\_\_  
 \_\_\_\_\_  
 \_\_\_\_\_

FRONT	BACK
Leon F. Hill May 25, 1880 Aug. 30, 1960 Elvie O. Boyce His Wife May 27, 1882 Oct. 7, 1925 Infant Son Oct. 31, 1909 Nov. 1, 1909	

Additional Information	Source(s)



Eastman Cemetery,  
 North Road, Sunapee  
 Old (East) Part  
 Eastman Extension Section

Approximate Grave Location  
 Signified by "X"

# BRESSETT, Dorothy J.



Owner of Record: George R. Merrifield  
 Lot Number: 12 – Extension Section, 16x10 feet  
 Grave Marker(s): Memorial – shared with lot 10  
 Other Marker(s):  
 Corner (6) 6x6 inch “M” - lots 10 & 12 with shared inside corners

## FRONT

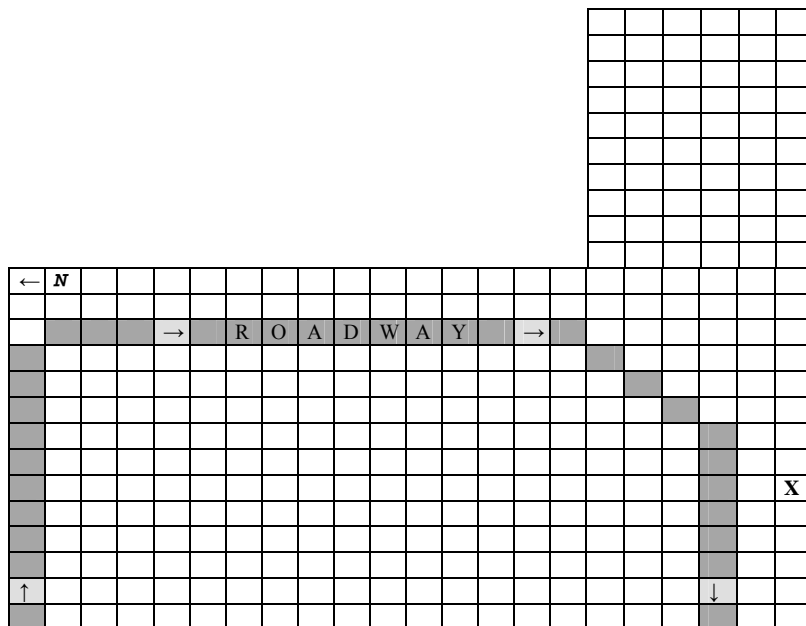
Dorothy J. Bressett Aug. 30, 1913 Oct. 27, 1986	George R. Apr. 1, 1908 June 11, 1980	[see Merrifield, Charles H.]
---	--	------------------------------

## BACK

## Additional Information

## Source(s)


MERRIFIELD	Written at base of marker
George Merrifield, 1979, cremation (grave #1)	Sunapee Cemetery Records, Extension Section chart
Dorothy Merrifield, Oct. 27, 1986 (grave #2)	
Lot price \$30 (credit for hrs worked) – acquired 3 Jul. 1948 by George R. Merrifield	Sunapee Cemetery Deed Records, book 1, Cert #40
G & D Merrifield trust established 1969	Sunapee trustees of the trust fund
Loyal Order of Moose & Odd Fellow Symbols	Above name on marker



Eastman Cemetery,  
 North Road, Sunapee  
 Old (East) Part  
 Eastman Extension Section

Approximate Grave Location  
 Signified by “X”

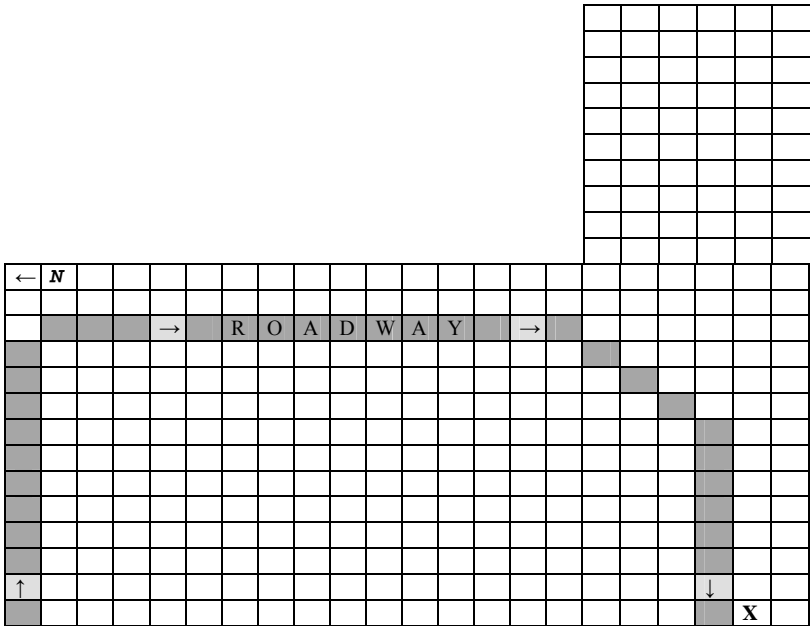
**BROOKS, Clara A.**



Owner of Record:	Frank A. Hawley
Lot Number:	1 – Extension Section, 16x10 feet
Grave Marker(s):	Memorial
Other Marker(s):	Corner (4): 6x6 inch “H”

FRONT	BACK
HAWLEY	1899 Frank A. Hawley 1952 His Wife 1894 Clara A. Brooks 1965

Additional Information	Source(s)
Odd Fellows (IOOF) symbol Frank A. Hawley, Jan. 1, 1953, age 53, cement vault (grave #1) Clara A. Hawley, Sept. 4, 1965, age 71, cement vault (grave #2) Lot price \$25 – lot acquired 1 January 1953 by Clara A. Hawley Frank Hawley trust established 1954	Located above name on front of marker Sunapee Cemetery Records, Extension section chart  Sunapee Cemetery Deed Records, book 1, Cert #60 Sunapee trustees of the trust funds



Eastman Cemetery,  
North Road, Sunapee  
Old (East) Part  
Eastman Extension Section

Approximate Grave Location  
Signified by “X”

# BROWNE, Charles F.



Owner of Record: Unknown  
 Lot Number: 33 – Extension Section, 16x10 feet  
 Grave Marker(s): Memorial  
 Other Marker(s): Corner (1) sw corner

FRONT

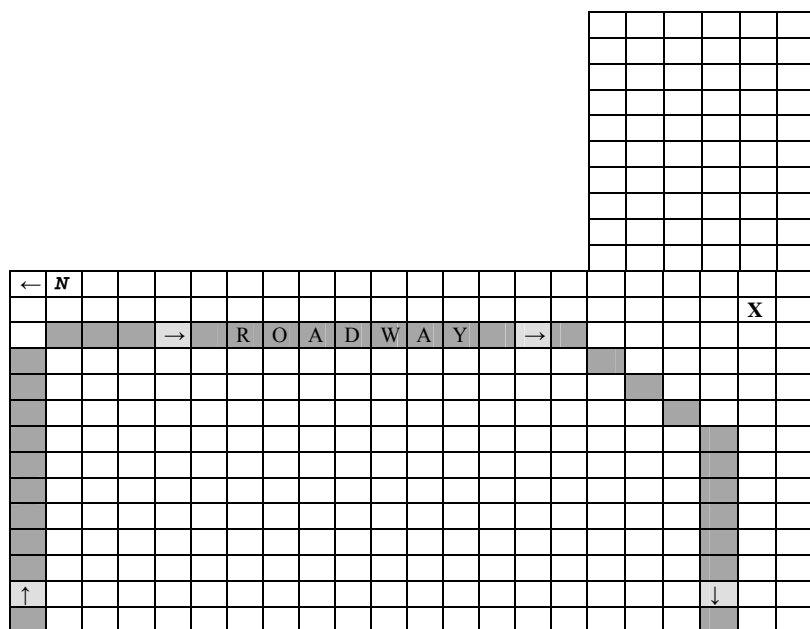
BACK

Charles F. Browne 1858 - 1931	
----------------------------------	--

Additional Information

Source(s)

Lawrence Browne, Nov. 10, 1967, age 90, pine box (grave #2) Odd Fellows symbol	Sunapee Cemetery Records, Extension Section chart Located above name on marker
---	---



Eastman Cemetery,  
 North Road, Sunapee  
 Old (East) Part  
 Eastman Extension Section

Approximate Grave Location  
 Signified by "X"

# BROWNE, Inez



Owner of Record: Unknown  
 Lot Number: 33 – Extension Section, 16x10 feet  
 Grave Marker(s): Memorial  
 Other Marker(s): \_\_\_\_\_  
 \_\_\_\_\_  
 \_\_\_\_\_  
 \_\_\_\_\_  
 \_\_\_\_\_

FRONT

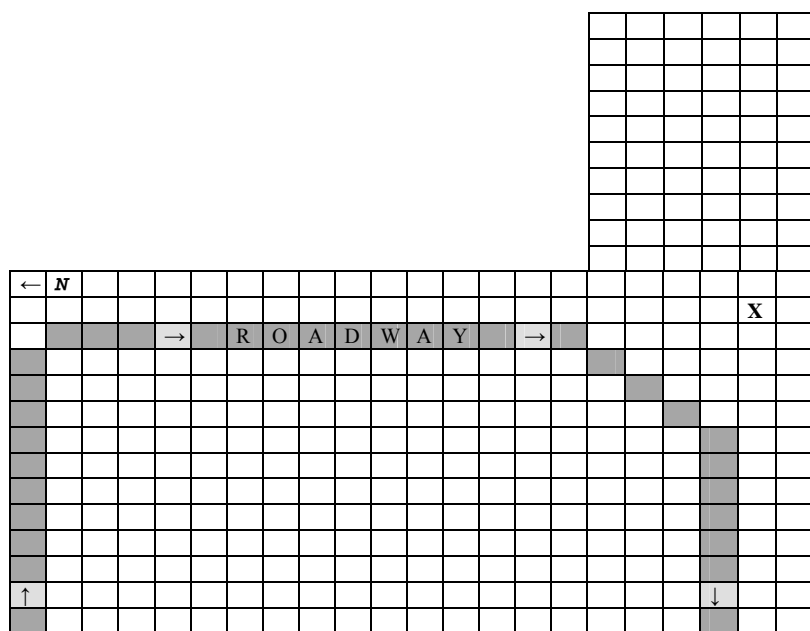
BACK

Inez Browne Wife of Walter S. Staples Born June 10, 1886 Died July 10, 1906	
---	--

Additional Information

Source(s)

--



Eastman Cemetery,  
 North Road, Sunapee  
 Old (East) Part  
 Eastman Extension Section

Approximate Grave Location  
 Signified by "X"

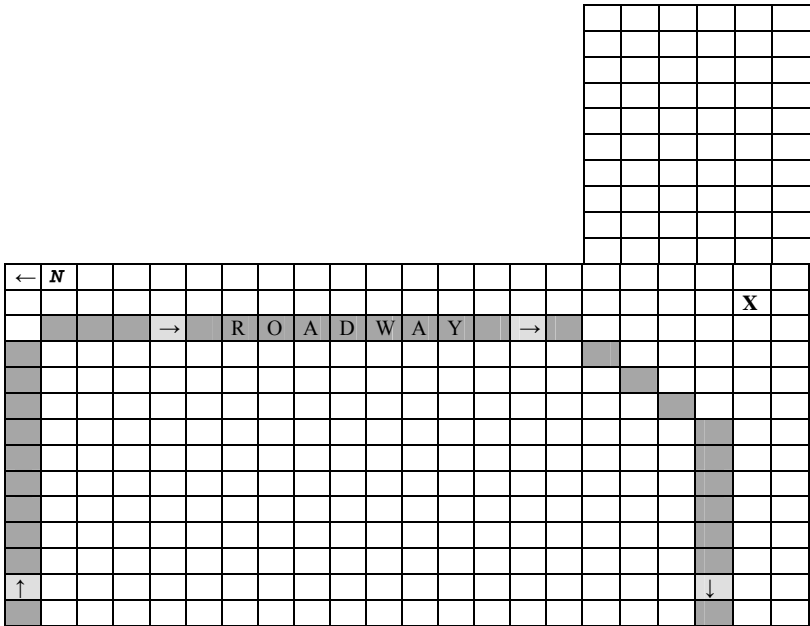
**BROWNE, Lawrence**



Owner of Record:	Unknown
Lot Number:	33 – Extension Section, 16x10 feet
Grave Marker(s):	Memorial
Other Marker(s):	Corner (1) sw corner

FRONT	BACK
Charles F. Browne 1858 - 1931	

Additional Information	Source(s)
Lawrence Browne, Nov. 10, 1967, age 90, pine box (grave #2) Odd Fellows symbol	Sunapee Cemetery Records, Extension Section chart Located above name on marker



Eastman Cemetery,  
North Road, Sunapee  
Old (East) Part  
Eastman Extension Section

Approximate Grave Location  
Signified by “X”



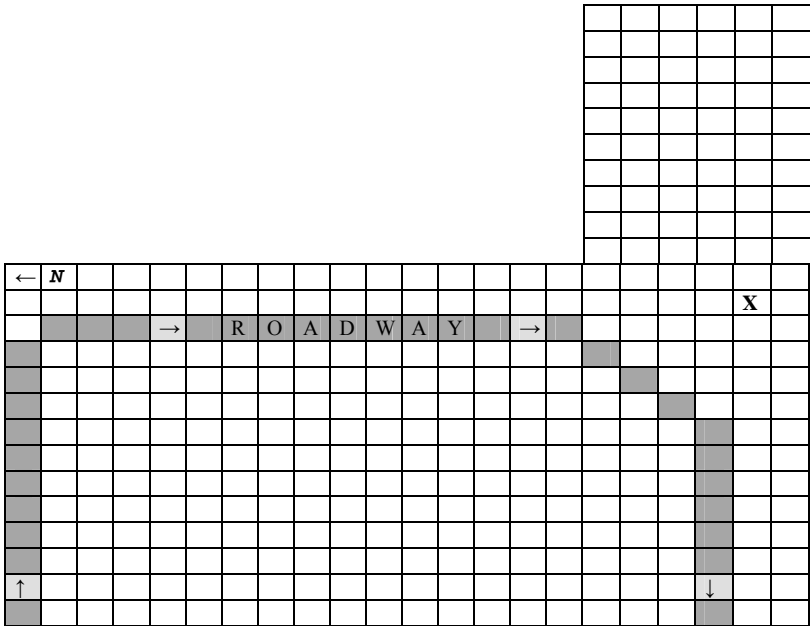
**BROWNE, Lettie A.**



Owner of Record:	Unknown
Lot Number:	33 – Extension Section, 16x10 feet
Grave Marker(s):	Memorial
Other Marker(s):	Corner (1) sw corner

FRONT	BACK
Lettie A. Morse Wife of Charles F. Browne 1857 - 1923	


Additional Information	Source(s)



Eastman Cemetery,  
North Road, Sunapee  
Old (East) Part  
Eastman Extension Section

Approximate Grave Location  
Signified by “X”

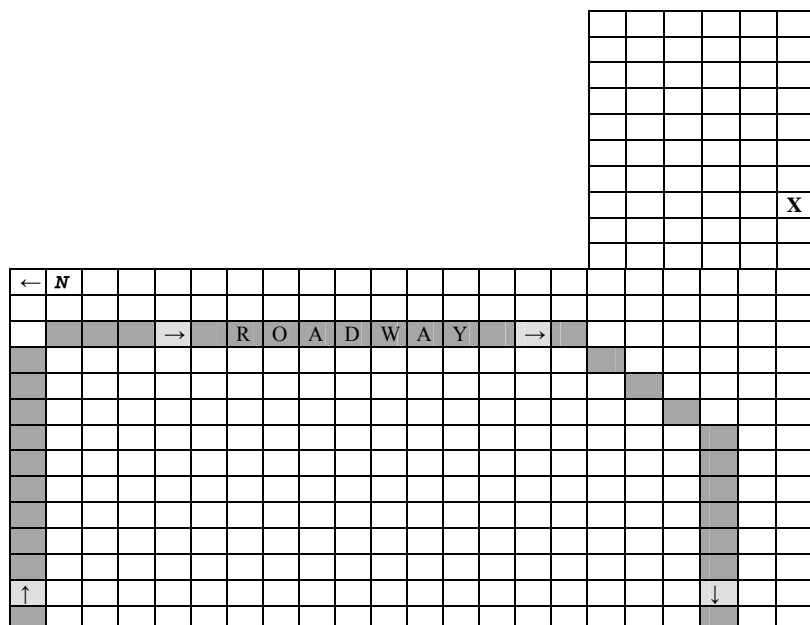
# BRUNELLE, Carol E.



Owner of Record:	James Eastman
Lot Number:	58 – Extension Section, 16x10 feet
Grave Marker(s):	Memorial
Other Marker(s):	Military markers (2)
	Am. Legion & VFW flag holder
	Ladies VFD Aux. flag holder

FRONT	BACK
EASTMAN	James F. 1918 – 1984 His wife Mary Holt 1922 – 1987 Daughter, Carol E. 1939 – 2004 Her husband Richard C. Brunelle 1930 - 1996

Additional Information	Source(s)
Lot price \$25 – lot acquired Aug. 26, 1950 by James Eastman Richard Brunelle, 6-6-96 (grave #1) Carol Brunelle, Jan 12, 2004 (grave #2) Mary Eastman, Jan. 3, 1987 (grave #3) James Eastman, April 24, 1984, age 65 (grave #4) James F. Eastman, PFC US Army, WW II, Oct. 18, 1918 – Apr. 24, 1984 Richard C. Brunelle, SFP 3 US Navy, Korea Oct. 22, 1930 – June 15, 1996	Sunapee Cemetery Deed Records, Book 1, Cert. 50 Sunapee Cemetery Records, Extension section chart     Military marker



Eastman Cemetery,  
North Road, Sunapee  
Old (East) Part  
Eastman Extension Section

Approximate Grave Location  
Signified by “X”

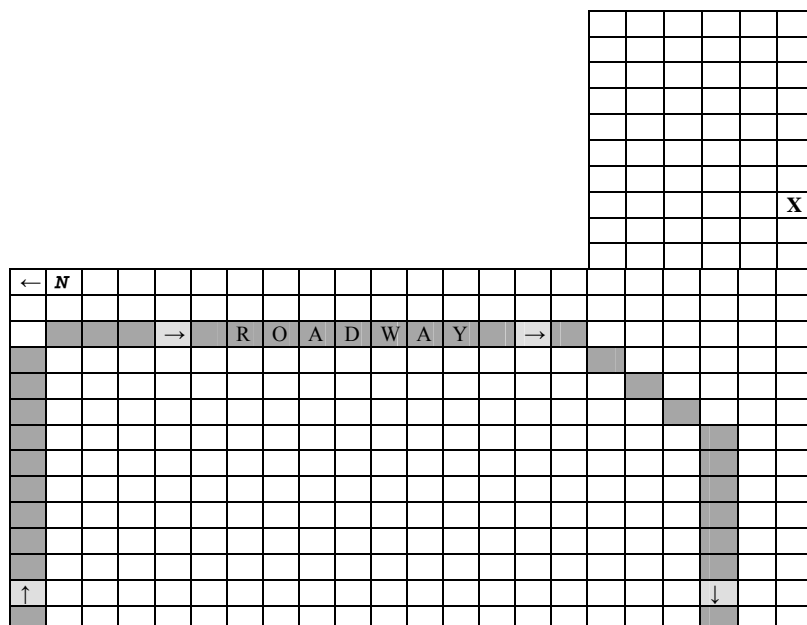
# BRUNELLE, Richard C.



Owner of Record:	James Eastman
Lot Number:	58 – Extension Section, 16x10 feet
Grave Marker(s):	Memorial
Other Marker(s):	Military markers (2)
	Am. Legion & VFW flag holder
	Ladies VFD Aux. flag holder

FRONT	BACK
EASTMAN	James F. 1918 – 1984 His wife Mary Holt 1922 – 1987 Daughter, Carol E. 1939 – 2004 Her husband Richard C. Brunelle 1930 - 1996

Additional Information	Source(s)
Lot price \$25 – lot acquired Aug. 26, 1950 by James Eastman Richard Brunelle, 6-6-96 (grave #1) Carol Brunelle, Jan 12, 2004 (grave #2) Mary Eastman, Jan. 3, 1987 (grave #3) James Eastman, April 24, 1984, age 65 (grave #4) James F. Eastman, PFC US Army, WW II, Oct. 18, 1918 – Apr. 24, 1984 Richard C. Brunelle, SFP 3 US Navy, Korea Oct. 22, 1930 – June 15, 1996	Sunapee Cemetery Deed Records, Book 1, Cert. 50 Sunapee Cemetery Records, Extension section chart     Military marker



Eastman Cemetery,  
North Road, Sunapee  
Old (East) Part  
Eastman Extension Section

Approximate Grave Location  
Signified by “X”

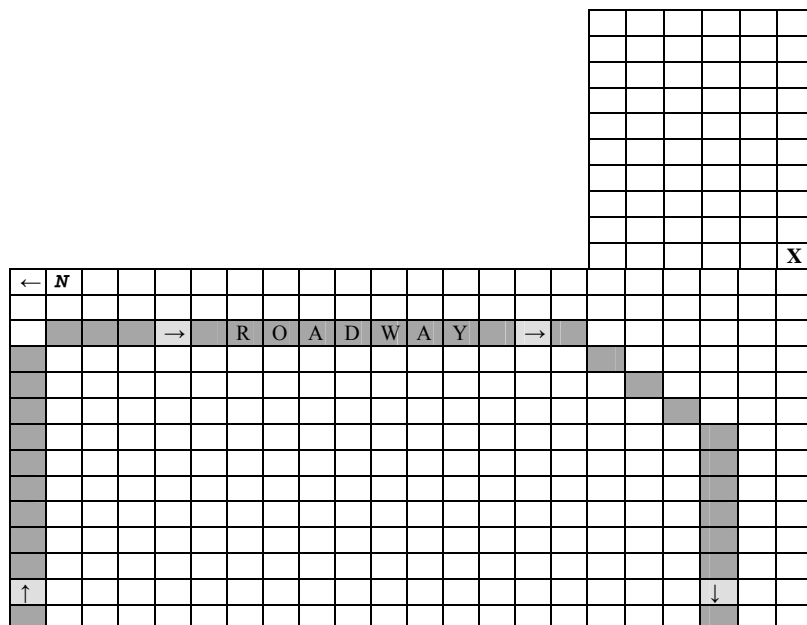
## BUCHTA, Gisela



Owner of Record: John Trietschel  
 Lot Number: 46 – Extension Section, 16x10 feet  
 Grave Marker(s): Slant  
 Other Marker(s): \_\_\_\_\_  
 \_\_\_\_\_  
 \_\_\_\_\_  
 \_\_\_\_\_

FRONT	BACK
John Trietschel 1887 – 1958 His wife Lilly Buchta 1893 – Her Mother Gisela Buchta 1872 - 1949	

Additional Information	Source(s)
Lot price \$25 – lot acquired Sept. 13, 1947 by John Trietschel John Trietschel, Mar. 5, 1958, age 70, pine box (grave #1) Mrs. John Trietschel, cremation, 1978, (grave #1) E. Buchta, April 6, 1949, age 77, pine box (grave #2)	Sunapee Cemetery Deed Records, Book 1, cert. 37 Sunapee Cemetery Records, Extension section chart



Eastman Cemetery,  
 North Road, Sunapee  
 Old (East) Part  
 Eastman Extension Section

Approximate Grave Location  
 Signified by "X"

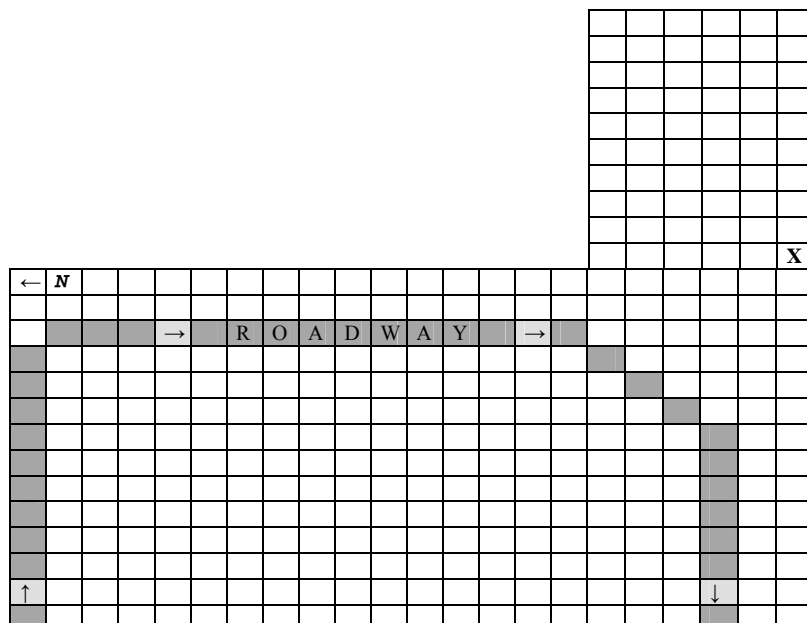
# BUCHTA, Lilly



Owner of Record: John Trietschel  
 Lot Number: 46 – Extension Section, 16x10 feet  
 Grave Marker(s): Slant  
 Other Marker(s): \_\_\_\_\_  
 \_\_\_\_\_  
 \_\_\_\_\_  
 \_\_\_\_\_

FRONT	BACK
John Trietschel 1887 – 1958 His wife Lilly Buchta 1893 – Her Mother Gisela Buchta 1872 - 1949	

Additional Information	Source(s)
Lot price \$25 – lot acquired Sept. 13, 1947 by John Trietschel John Trietschel, Mar. 5, 1958, age 70, pine box (grave #1) Mrs. John Trietschel, cremation, 1978, (grave #1) E. Buchta, April 6, 1949, age 77, pine box (grave #2)	Sunapee Cemetery Deed Records, Book 1, cert. 37 Sunapee Cemetery Records, Extension section chart



Eastman Cemetery,  
 North Road, Sunapee  
 Old (East) Part  
 Eastman Extension Section

Approximate Grave Location  
 Signified by "X"

**BURR, Eloise A.**

Owner of Record:	Arthur D. Osborne
Lot Number:	70 – Extension Section, 16x10 feet
Grave Marker(s):	Slant
Other Marker(s):	Flat, military
	VFW flag holder

FRONT

BACK

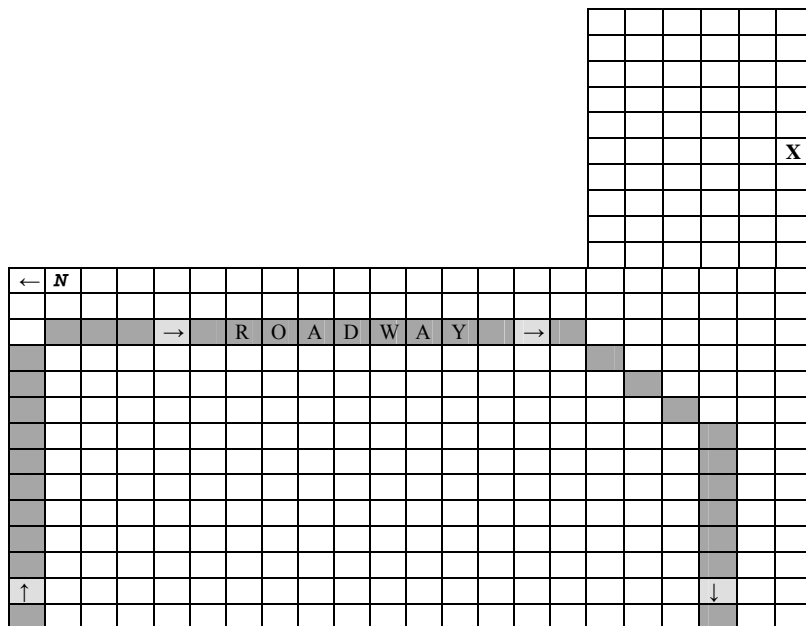
OSBORNE	Arthur D. Nov. 12, 1920 – Apr. 10, 1993 His wife Eloise A. Burr July 12, 1932 –
---------	---

## Additional Information

## Source(s)

Lot price \$25 – lot acquired Feb. 6, 1956 by Arthur D. Osborne  
Arthur Osborne, 4-13-93, cremated (grave #1)  
Arthur D. Osborne, TEC 4 US Army, World War II, Nov. 12, 1920 – Apr. 10, 1993

Sunapee Cemetery Deed Records, Book 1, Cert. 70  
Sunapee Cemetery Records, Extension section chart  
Military marker



Eastman Cemetery,  
North Road, Sunapee  
Old (East) Part  
Eastman Extension Section

Approximate Grave Location  
Signified by "X"

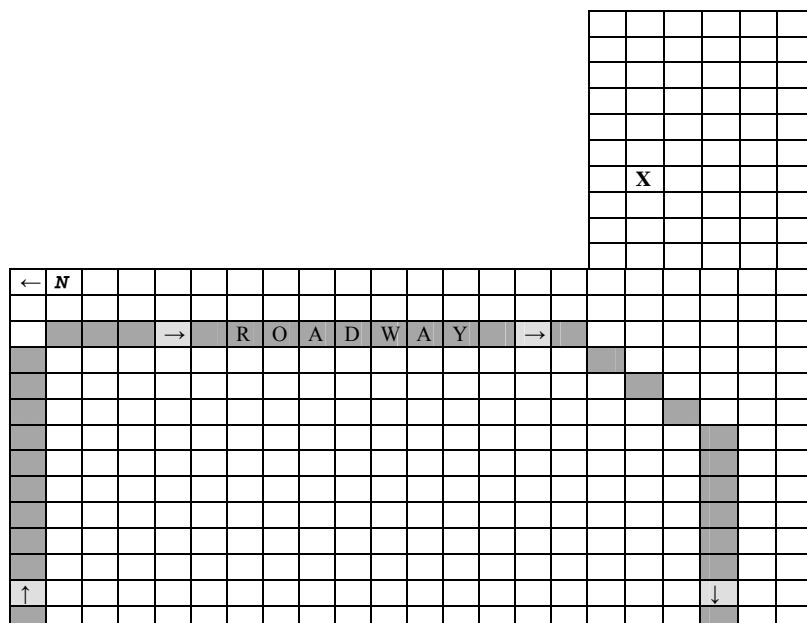
# BUSWELL, Dorothy P.



Owner of Record: Ernest & Helen Rainey  
 Lot Number: 60 – Extension Section, 16x10 feet  
 Grave Marker(s): Memorial  
 Other Marker(s): Corner (2) “R” se & sw corners

FRONT	BACK
BUSWELL	Howard L. 1908 – 1975 His wife Dorothy P. Rainey 1906 – 1977 Son Robert H. 1936 – His wife Joyce A. Colby 1939 -

Additional Information	Source(s)
Lot price \$25 – lot acquired Sept. 20, 1954 by Ernest & Helen Rainey Howard Buswell, 1-2-75 (grave #1) Dorothy Buswell, 8-29-77 (grave #2) Helen Rainey, 6-15-1990 (grave #3) Ernest Rainey, Dec 7, 1954, age 61, cement vault (grave #4)	Sunapee Cemetery Deed Records, Book 1, Cert. 66 Sunapee Cemetery Records, Extension section chart



Eastman Cemetery,  
 North Road, Sunapee  
 Old (East) Part  
 Eastman Extension Section

Approximate Grave Location  
 Signified by “X”

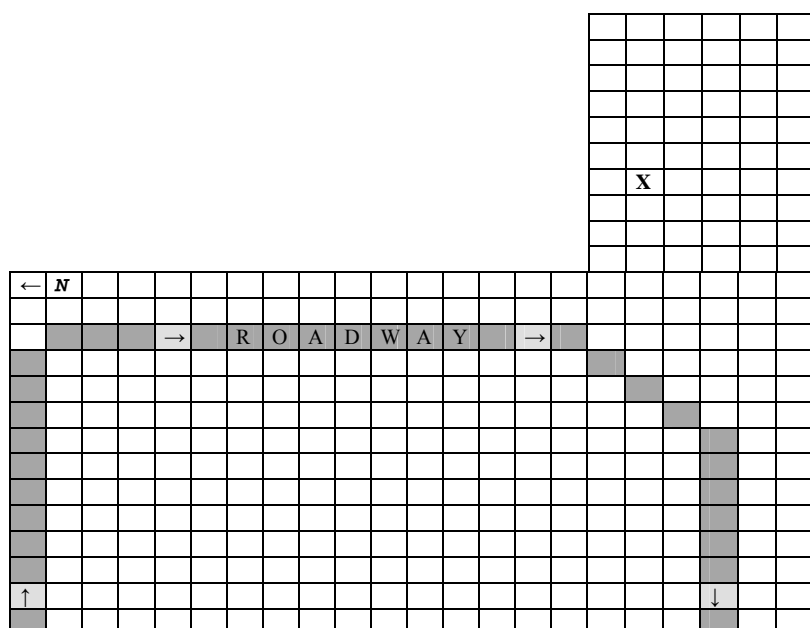
# BUSWELL, Howard L



Owner of Record: Ernest & Helen Rainey  
 Lot Number: 60 – Extension Section, 16x10 feet  
 Grave Marker(s): Memorial  
 Other Marker(s): Corner (2) “R” se & sw corners

FRONT	BACK
BUSWELL	Howard L. 1908 – 1975 His wife Dorothy P. Rainey 1906 – 1977 Son Robert H. 1936 – His wife Joyce A. Colby 1939 -

Additional Information	Source(s)
Lot price \$25 – lot acquired Sept. 20, 1954 by Ernest & Helen Rainey Howard Buswell, 1-2-75 (grave #1) Dorothy Buswell, 8-29-77 (grave #2) Helen Rainey, 6-15-1990 (grave #3) Ernest Rainey, Dec 7, 1954, age 61, cement vault (grave #4)	Sunapee Cemetery Deed Records, Book 1, Cert. 66 Sunapee Cemetery Records, Extension section chart



Eastman Cemetery,  
 North Road, Sunapee  
 Old (East) Part  
 Eastman Extension Section  
 Approximate Grave Location  
 Signified by “X”



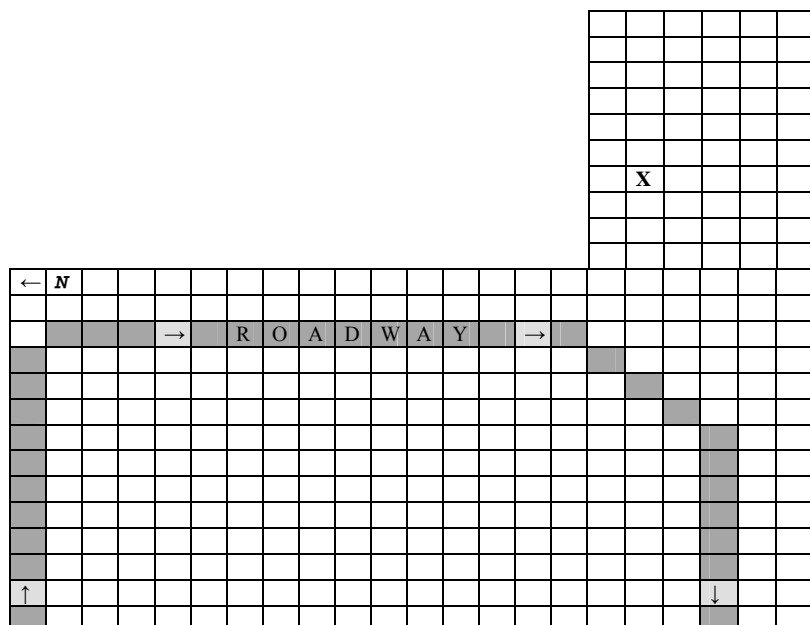
# BUSWELL, Joyce A.



Owner of Record: Ernest & Helen Rainey  
 Lot Number: 60 – Extension Section, 16x10 feet  
 Grave Marker(s): Memorial  
 Other Marker(s): Corner (2) “R” se & sw corners

FRONT	BACK
BUSWELL	Howard L. 1908 – 1975 His wife Dorothy P. Rainey 1906 – 1977 Son Robert H. 1936 – His wife Joyce A. Colby 1939 -

Additional Information	Source(s)
Lot price \$25 – lot acquired Sept. 20, 1954 by Ernest & Helen Rainey Howard Buswell, 1-2-75 (grave #1) Dorothy Buswell, 8-29-77 (grave #2) Helen Rainey, 6-15-1990 (grave #3) Ernest Rainey, Dec 7, 1954, age 61, cement vault (grave #4)	Sunapee Cemetery Deed Records, Book 1, Cert. 66 Sunapee Cemetery Records, Extension section chart



Eastman Cemetery,  
 North Road, Sunapee  
 Old (East) Part  
 Eastman Extension Section

Approximate Grave Location  
 Signified by “X”

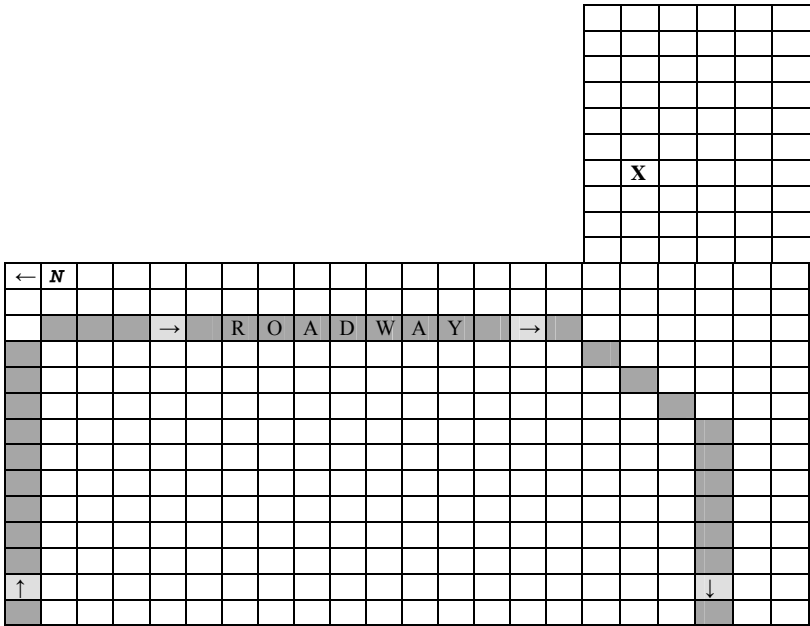
# BUSWELL, Robert H.



Owner of Record:	Ernest & Helen Rainey
Lot Number:	60 – Extension Section, 16x10 feet
Grave Marker(s):	Memorial
Other Marker(s):	Corner (2) “R” se & sw corners

FRONT	BACK
BUSWELL	Howard L. 1908 – 1975 His wife Dorothy P. Rainey 1906 – 1977 Son Robert H. 1936 – His wife Joyce A. Colby 1939 -


Additional Information	Source(s)
Lot price \$25 – lot acquired Sept. 20, 1954 by Ernest & Helen Rainey Howard Buswell, 1-2-75 (grave #1) Dorothy Buswell, 8-29-77 (grave #2) Helen Rainey, 6-15-1990 (grave #3) Ernest Rainey, Dec 7, 1954, age 61, cement vault (grave #4)	Sunapee Cemetery Deed Records, Book 1, Cert. 66 Sunapee Cemetery Records, Extension section chart



Eastman Cemetery,  
 North Road, Sunapee  
 Old (East) Part  
 Eastman Extension Section

Approximate Grave Location  
 Signified by “X”

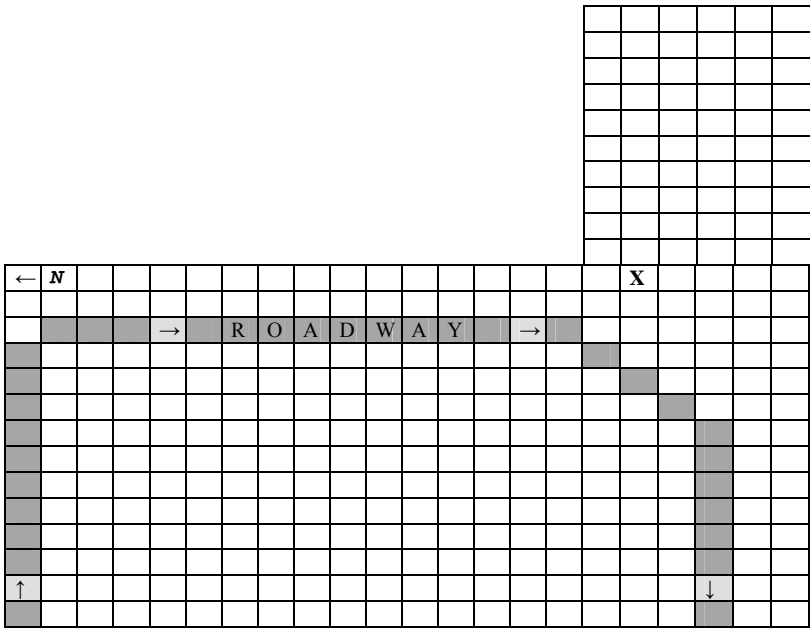
CAREY, Bernard N.



Owner of Record:	Bernard Carey
Lot Number:	36 – Extension Section, 16x10 feet
Grave Marker(s):	Memorial
Other Marker(s):	Flat marker (1)

FRONT	BACK
<div>CAREY</div> <div>Bernard N 1906 – 1978</div> <div>Gladys A. 1910 -</div>	


Additional Information	Source(s)
Bernard Carey, Sr., 11-19-78 (grave #1)	Sunapee Cemetery Records, Extension section chart
E. M. Carey, Oct. 11, 1935 (grave #2)	
Lot price \$10. – lot acquired March 8, 1937 by Bernard Carey	Sunapee Cemetery Deed Records, Book 1, cert. # 20
Carey, Evelyn M., July 7, 1934 Oct. 10, 1935	Flat marker



Eastman Cemetery,  
North Road, Sunapee  
Old (East) Part  
Eastman Extension Section

Approximate Grave Location  
Signified by “X”

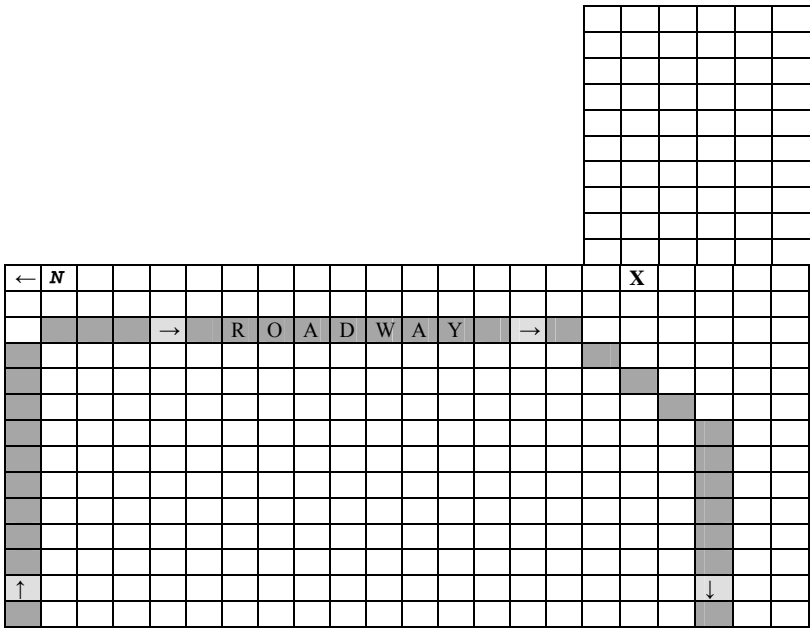
CAREY, Evelyn M.



Owner of Record:	Bernard Carey
Lot Number:	36 – Extension Section, 16x10 feet
Grave Marker(s):	Memorial
Other Marker(s):	Flat marker (1)

FRONT	BACK
<div>CAREY</div> <div>Bernard N1906 – 1978Gladys A.1910 -</div>	

Additional Information	Source(s)
Bernard Carey, Sr., 11-19-78 (grave #1)	Sunapee Cemetery Records, Extension section chart
E. M. Carey, Oct. 11, 1935 (grave #2)	
Lot price \$10. – lot acquired March 8, 1937 by Bernard Carey	Sunapee Cemetery Deed Records, Book 1, cert. # 20
Carey, Evelyn M., July 7, 1934 Oct. 10, 1935	Flat marker



Eastman Cemetery,  
North Road, Sunapee  
Old (East) Part  
Eastman Extension Section

Approximate Grave Location  
Signified by “X”

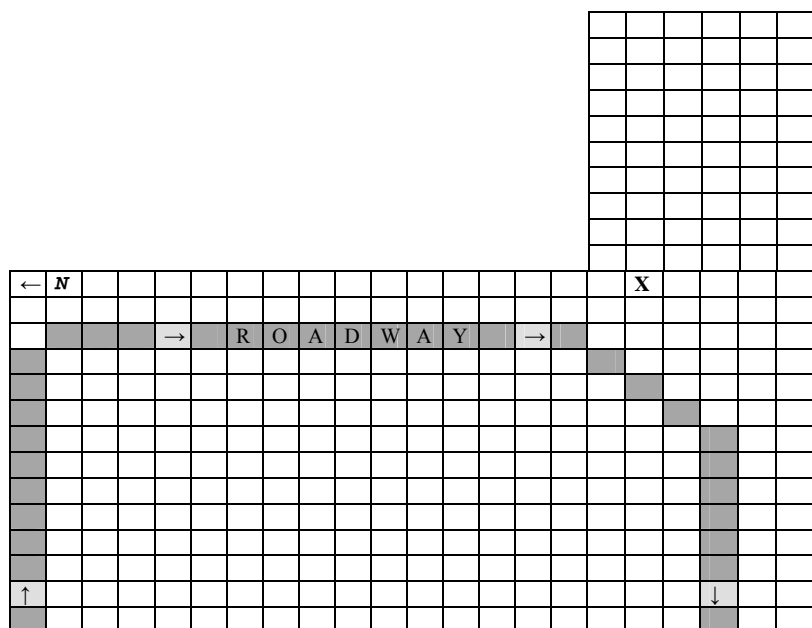
# CAREY, Gladys A.



Owner of Record: Bernard Carey  
 Lot Number: 36 – Extension Section, 16x10 feet  
 Grave Marker(s): Memorial  
 Other Marker(s): Flat marker (1)

FRONT	BACK
<p>CAREY</p> <p>Bernard N Gladys A. 1906 – 1978 1910 -</p>	

Additional Information	Source(s)
Bernard Carey, Sr., 11-19-78 (grave #1)	Sunapee Cemetery Records, Extension section chart
E. M. Carey, Oct. 11, 1935 (grave #2)	
Lot price \$10. – lot acquired March 8, 1937 by Bernard Carey	Sunapee Cemetery Deed Records, Book 1, cert. # 20
Carey, Evelyn M., July 7, 1934 Oct. 10, 1935	Flat marker



Eastman Cemetery,  
 North Road, Sunapee  
 Old (East) Part  
 Eastman Extension Section

Approximate Grave Location  
 Signified by “X”

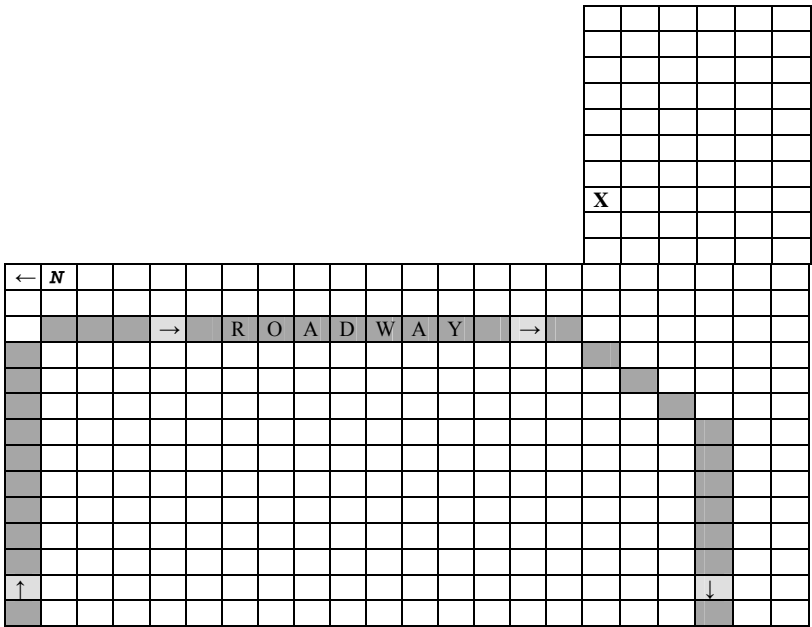
CHAPMAN, Raymond



Owner of Record:	Dan J. Gregory
Lot Number:	53 – Extension Section, 16x10 feet
Grave Marker(s):	Memorial
Other Marker(s):	

FRONT	BACK
GREGORY 1898 Dan 1982 His wife 1906 Doris 1991	Their daughter 1933 Elsie J. 1995


Additional Information	Source(s)
Lot price \$25 – lot acquired Sept. 8, 1949 by Dan J. Gregory Raymond Chapman, May 5, 1964, age 77, pine box (grave #1) Elsie Gregory, 5-14-95, cremation (grave #2) Doris Gregory, 9-30-91 (grave #3) Dan J. Gregory, May 15, 1982 (grave #4)	Sunapee Cemetery Deed Records, Book 1, Cert. 46 Sunapee Cemetery Records, Extension section chart



Eastman Cemetery,  
North Road, Sunapee  
Old (East) Part  
Eastman Extension Section

Approximate Grave Location  
Signified by “X”

# COFFIN, Cora



Owner of Record: Walter A. Morgan  
 Lot Number: 78 - Extension Section, 16x10 feet  
 Grave Marker(s): Slant  
 Other Marker(s): Corner (4) "M"

FRONT

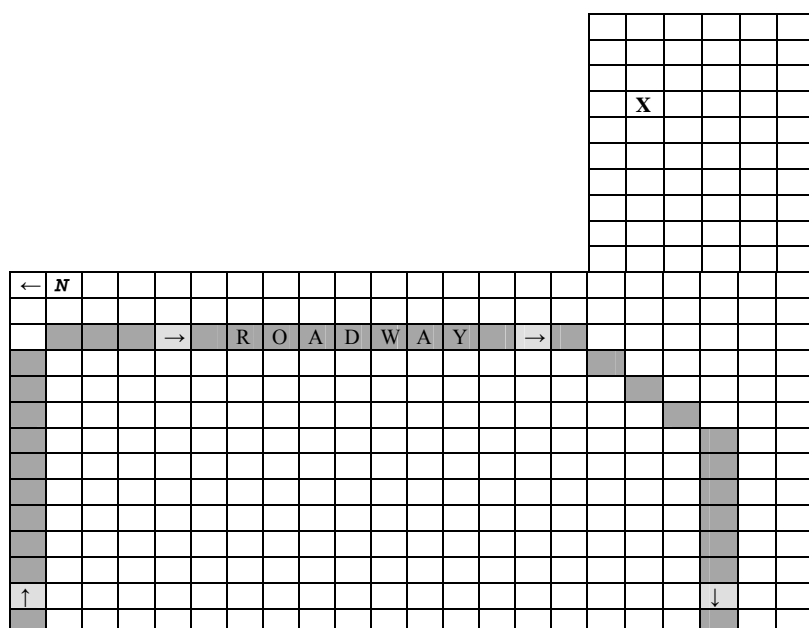
BACK

<p>MORGAN          Re. Walter Amos 1882 - 1962          His wife          Cora G. Coffin 1889 - 1963</p>	
--	--

Additional Information

Source(s)

<p>Lot acquired 1962 in the name of Walter Morgan          Walter, May 19, 1962, age 79, cremated (grave #4)          Cora, Aug. 10, 1963, age 73, cremated (grave #4)          W. &amp; C. Morgan trust established 1962</p>	<p>Karl Jonas, family member          Sunapee Cemetery Records, Extension Section Chart          Sunapee trustees of the trust fund</p>
---	---



Eastman Cemetery,  
 North Road, Sunapee  
 Old (East) Part  
 Eastman Extension Section

Approximate Grave Location  
 Signified by "X"

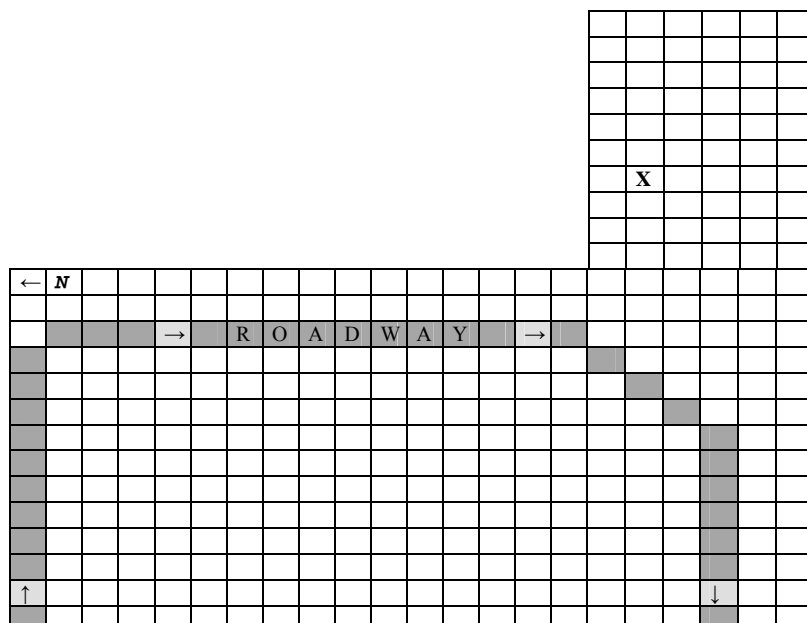
# COLBY, Joyce A.



Owner of Record: Ernest & Helen Rainey  
 Lot Number: 60 – Extension Section, 16x10 feet  
 Grave Marker(s): Memorial  
 Other Marker(s): Corner (2) “R” se & sw corners

FRONT	BACK
BUSWELL	Howard L. 1908 – 1975 His wife Dorothy P. Rainey 1906 – 1977 Son Robert H. 1936 – His wife Joyce A. Colby 1939 -

Additional Information	Source(s)
Lot price \$25 – lot acquired Sept. 20, 1954 by Ernest & Helen Rainey Howard Buswell, 1-2-75 (grave #1) Dorothy Buswell, 8-29-77 (grave #2) Helen Rainey, 6-15-1990 (grave #3) Ernest Rainey, Dec 7, 1954, age 61, cement vault (grave #4)	Sunapee Cemetery Deed Records, Book 1, Cert. 66 Sunapee Cemetery Records, Extension section chart




Eastman Cemetery,  
 North Road, Sunapee  
 Old (East) Part  
 Eastman Extension Section

Approximate Grave Location  
 Signified by “X”



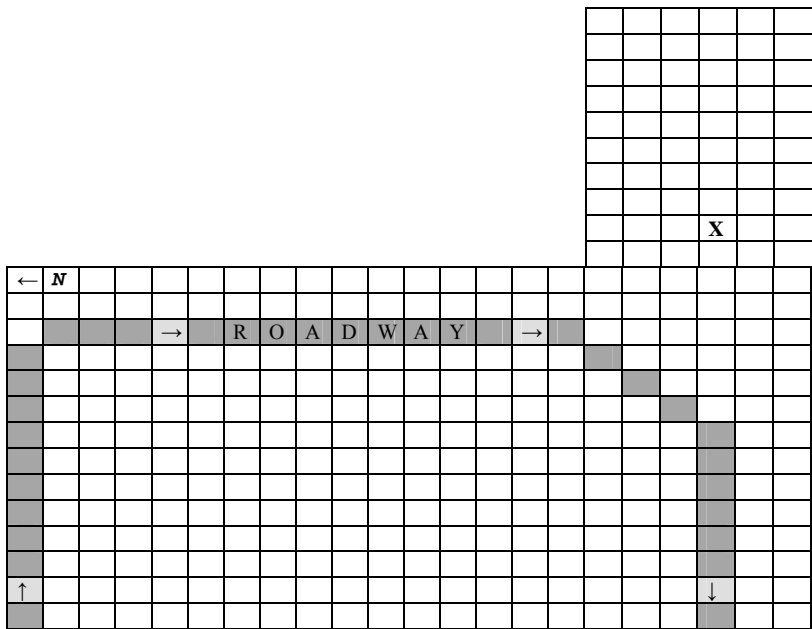
COLBY, Lucy Helen



Owner of Record:	Murilla T. Colby & Russell Colby
Lot Number:	50 – Extension Section, 16x10 feet
Grave Marker(s):	Slant
Other Marker(s):	Am. Legion flag holder
	Corner (4): “C”
	Military

FRONT	BACK
COLBY	Russell Allen Colby April 7, 1916 – Sept. 26, 2003 His wife Lucy Helen Turner Feb. 28, 1923 – Apr. 23, 2003


Additional Information	Source(s)
Lot price \$25 – lot acquired Nov. 10, 1950 by Murilla T. Colby Raymond Colby, Nov. 7, 1950, age 58, cement vault (grave #4) Russell A. Colby, TEC 5 US Army, World War II, April 7, 1916, Sept. 26, 2003	Sunapee Cemetery Deed Records, Book 1, Cert. 52 Sunapee Cemetery Records, Extension section chart Military Marker



Eastman Cemetery,  
North Road, Sunapee  
Old (East) Part  
Eastman Extension Section

Approximate Grave Location  
Signified by “X”

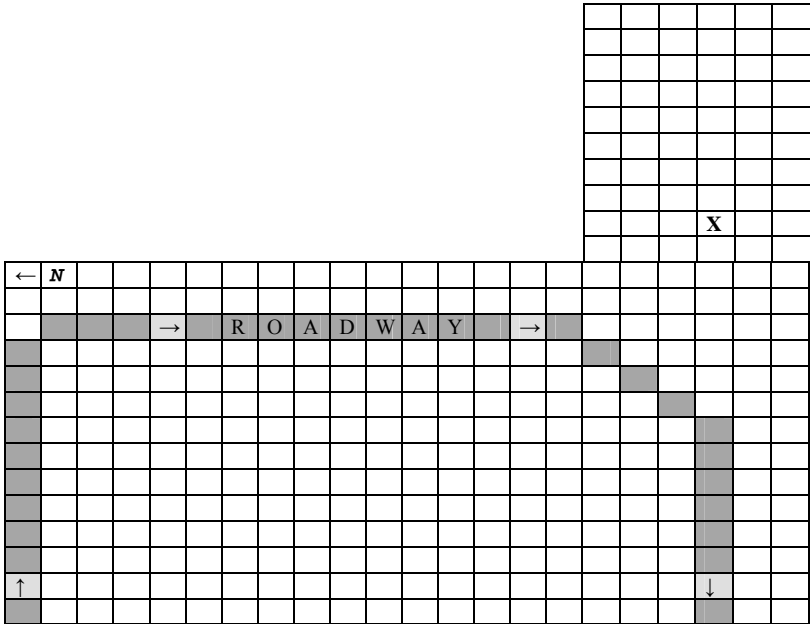
COLBY, Murilla T.



Owner of Record:	Murilla T. Colby & Russell Colby
Lot Number:	50 – Extension Section, 16x10 feet
Grave Marker(s):	Slant
Other Marker(s):	Corner (4): “C”

FRONT	BACK
<div>COLBY Murilla T.      Raymond L. 1899 – 1996      1892 - 1950</div>	


Additional Information	Source(s)
Lot price \$25 – lot acquired Nov. 10, 1950 by Murilla T. Colby Raymond Colby, Nov. 7, 1950, age 58, cement vault (grave #4)	Sunapee Cemetery Deed Records, Book 1, Cert. 52 Sunapee Cemetery Records, Extension section chart



Eastman Cemetery,  
North Road, Sunapee  
Old (East) Part  
Eastman Extension Section

Approximate Grave Location  
Signified by “X”

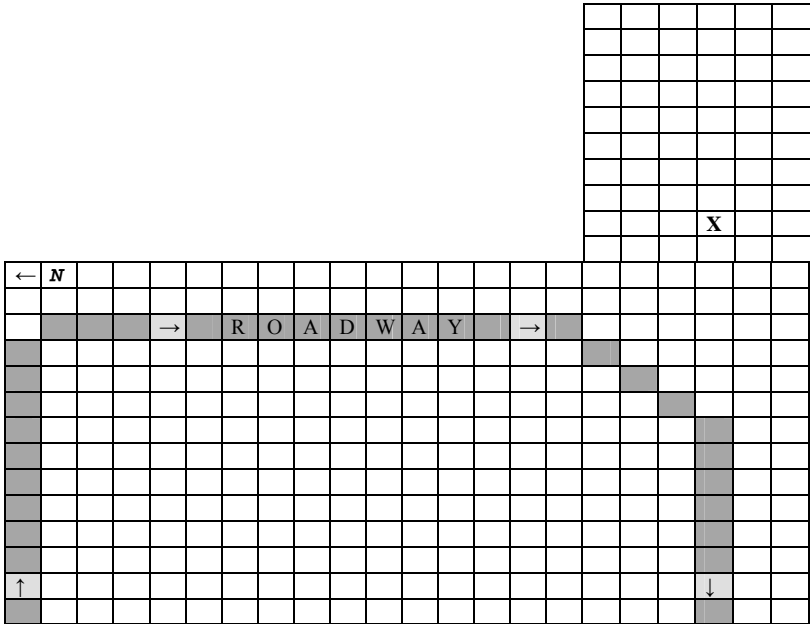
COLBY, Raymond L.



Owner of Record:	Murilla T. Colby & Russell Colby
Lot Number:	50 – Extension Section, 16x10 feet
Grave Marker(s):	Slant
Other Marker(s):	Corner (4): “C”

FRONT	BACK
<div>COLBY Murilla T.      Raymond L. 1899 – 1996      1892 - 1950</div>	


Additional Information	Source(s)
Lot price \$25 – lot acquired Nov. 10, 1950 by Murilla T. Colby Raymond Colby, Nov. 7, 1950, age 58, cement vault (grave #4)	Sunapee Cemetery Deed Records, Book 1, Cert. 52 Sunapee Cemetery Records, Extension section chart



Eastman Cemetery,  
North Road, Sunapee  
Old (East) Part  
Eastman Extension Section

Approximate Grave Location  
Signified by “X”

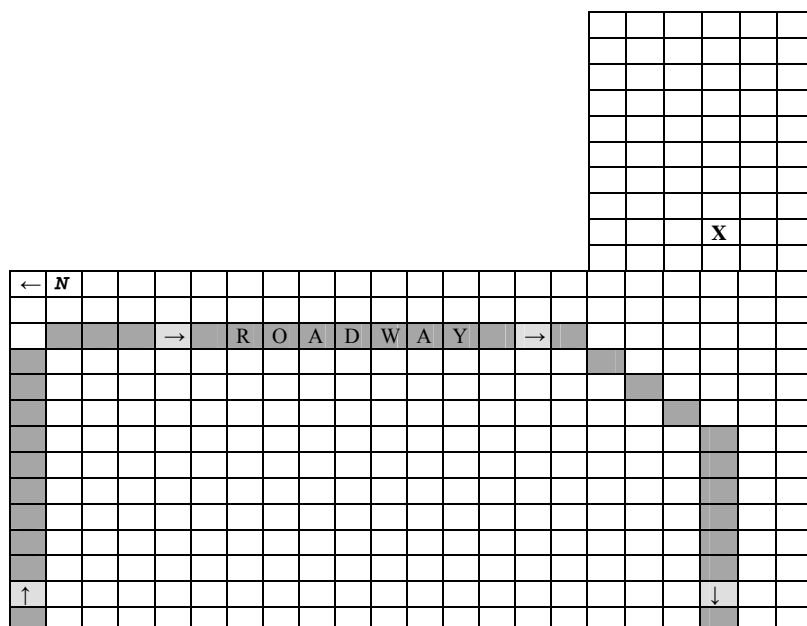
# COLBY, Russell



Owner of Record: Murilla T. Colby & Russell Colby  
 Lot Number: 50 – Extension Section, 16x10 feet  
 Grave Marker(s): Slant  
 Other Marker(s): Am. Legion flag holder  
Corner (4): “C”  
Military

FRONT	BACK
COLBY	Russell Allen Colby April 7, 1916 – Sept. 26, 2003 His wife Lucy Helen Turner Feb. 28, 1923 – Apr. 23, 2003


Additional Information	Source(s)
Lot price \$25 – lot acquired Nov. 10, 1950 by Murilla T. Colby Raymond Colby, Nov. 7, 1950, age 58, cement vault (grave #4) Russell A. Colby, TEC 5 US Army, World War II, April 7, 1916, Sept. 26, 2003	Sunapee Cemetery Deed Records, Book 1, Cert. 52 Sunapee Cemetery Records, Extension section chart Military Marker



Eastman Cemetery,  
 North Road, Sunapee  
 Old (East) Part  
 Eastman Extension Section

Approximate Grave Location  
 Signified by “X”

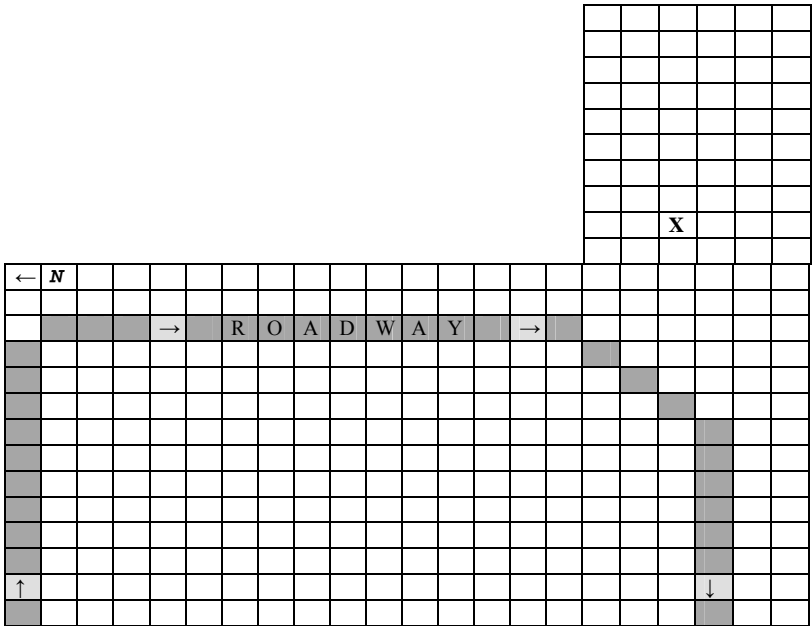
COLCORD, Clyde C.



Owner of Record:	Clyde C. Colcord
Lot Number:	49 – Extension Section, 16x10 feet
Grave Marker(s):	Slant
Other Marker(s):	

FRONT	BACK
Clyde C. Colcord 1902 – 1987 Elizabeth Dudley Colcord 1909 - 1987	

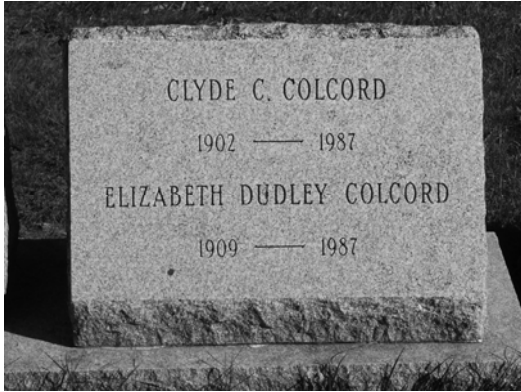
Additional Information	Source(s)
Lot price \$25 – lot acquired Oct. 2, 1950 by Clyde C. Colcord Frank Colcord, Sept. 25, 1950, age 72, pine box (grave #0) Elizabeth Colcord, cremation, 2/9/87 (grave #1) Clyde Colcord, cremation, 8/19/67 (grave #1) Ella Foster, cremation; Charles Foster, cremation (grave #2) Laura Dudley Sept. 25, 1952, age 84, pine box (grave #3) Junius Dudley, Jul. 6, 1961, age 78, pine box (grave #4)	Sunapee Cemetery Deed Records, Book 1, Cert. 51 Sunapee Cemetery Records, Extension section chart



Eastman Cemetery,  
North Road, Sunapee  
Old (East) Part  
Eastman Extension Section

Approximate Grave Location  
Signified by “X”

## COLCORD, Elizabeth D.



Owner of Record: Clyde C. Colcord  
 Lot Number: 49 – Extension Section, 16x10 feet  
 Grave Marker(s): Slant  
 Other Marker(s): \_\_\_\_\_  
 \_\_\_\_\_  
 \_\_\_\_\_  
 \_\_\_\_\_

FRONT

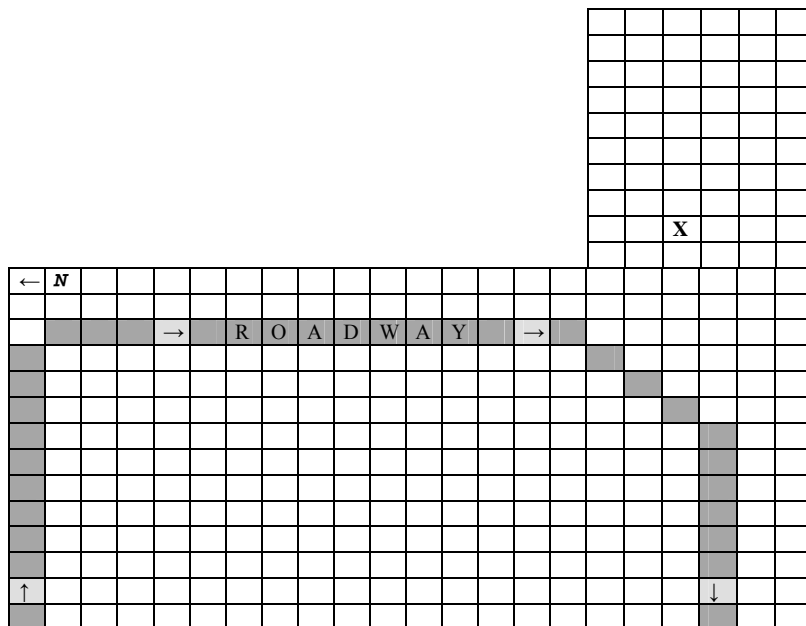
BACK

Clyde C. Colcord 1902 – 1987 Elizabeth Dudley Colcord 1909 - 1987	
--	--

### Additional Information

### Source(s)


Lot price \$25 – lot acquired Oct. 2, 1950 by Clyde C. Colcord Frank Colcord, Sept. 25, 1950, age 72, pine box (grave #0) Elizabeth Colcord, cremation, 2/9/87 (grave #1) Clyde Colcord, cremation, 8/19/67 (grave #1) Ella Foster, cremation; Charles Foster, cremation (grave #2) Laura Dudley Sept. 25, 1952, age 84, pine box (grave #3) Junius Dudley, Jul. 6, 1961, age 78, pine box (grave #4)	Sunapee Cemetery Deed Records, Book 1, Cert. 51 Sunapee Cemetery Records, Extension section chart
---	--



Eastman Cemetery,  
 North Road, Sunapee  
 Old (East) Part  
 Eastman Extension Section

Approximate Grave Location  
 Signified by "X"

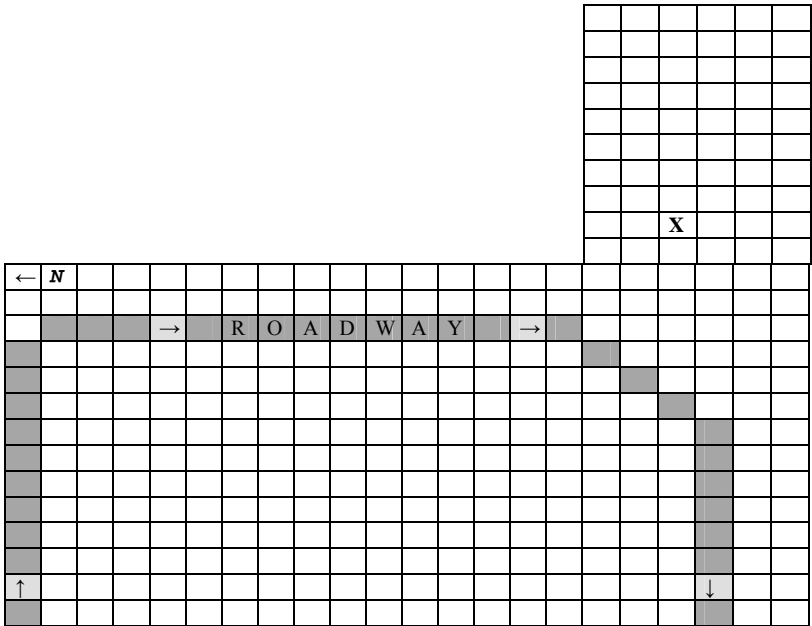
COLCORD, Ella



Owner of Record:	Clyde C. Colcord
Lot Number:	49 – Extension Section, 16x10 feet
Grave Marker(s):	Slant
Other Marker(s):	

FRONT	BACK
Charles Foster 1872 – 1936 Ella Colcord Foster 1881 – 1981	


Additional Information	Source(s)
Lot price \$25 – lot acquired Oct. 2, 1950 by Clyde C. Colcord Frank Colcord, Sept. 25, 1950, age 72, pine box (grave #0) Elizabeth Colcord, cremation, 2/9/87 (grave #1) Clyde Colcord, cremation, 8/19/67 (grave #1) Ella Foster, cremation; Charles Foster, cremation (grave #2) Laura Dudley Sept. 25, 1952, age 84, pine box (grave #3) Junius Dudley, Jul. 6, 1961, age 78, pine box (grave #4)	Sunapee Cemetery Deed Records, Book 1, Cert. 51 Sunapee Cemetery Records, Extension section chart



Eastman Cemetery,  
North Road, Sunapee  
Old (East) Part  
Eastman Extension Section

Approximate Grave Location  
Signified by “X”

## COLCORD, Frank



Owner of Record: Clyde C. Colcord  
 Lot Number: 49 – Extension Section, 16x10 feet  
 Grave Marker(s): Slant  
 Other Marker(s): \_\_\_\_\_  
 \_\_\_\_\_  
 \_\_\_\_\_  
 \_\_\_\_\_

FRONT

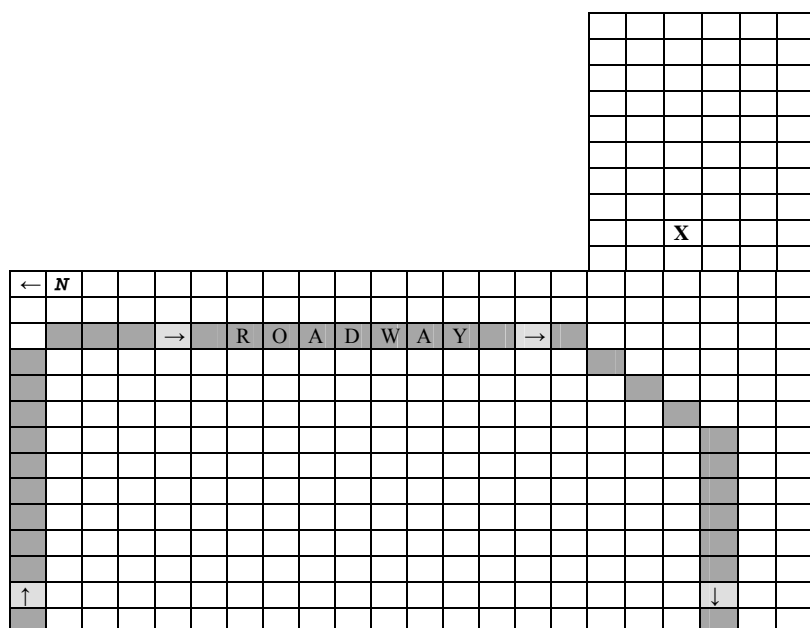
BACK

Frank Colcord 1873 - 1950	
------------------------------	--

### Additional Information

### Source(s)

Lot price \$25 – lot acquired Oct. 2, 1950 by Clyde C. Colcord	Sunapee Cemetery Deed Records, Book 1, Cert. 51
Frank Colcord, Sept. 25, 1950, age 72, pine box (grave #0)	Sunapee Cemetery Records, Extension section chart
Elizabeth Colcord, cremation, 2/9/87 (grave #1)	
Clyde Colcord, cremation, 8/19/67 (grave #1)	
Ella Foster, cremation; Charles Foster, cremation (grave #2)	
Laura Dudley Sept. 25, 1952, age 84, pine box (grave #3)	
Junius Dudley, Jul. 6, 1961, age 78, pine box (grave #4)	




Eastman Cemetery,  
 North Road, Sunapee  
 Old (East) Part  
 Eastman Extension Section

Approximate Grave Location  
 Signified by "X"



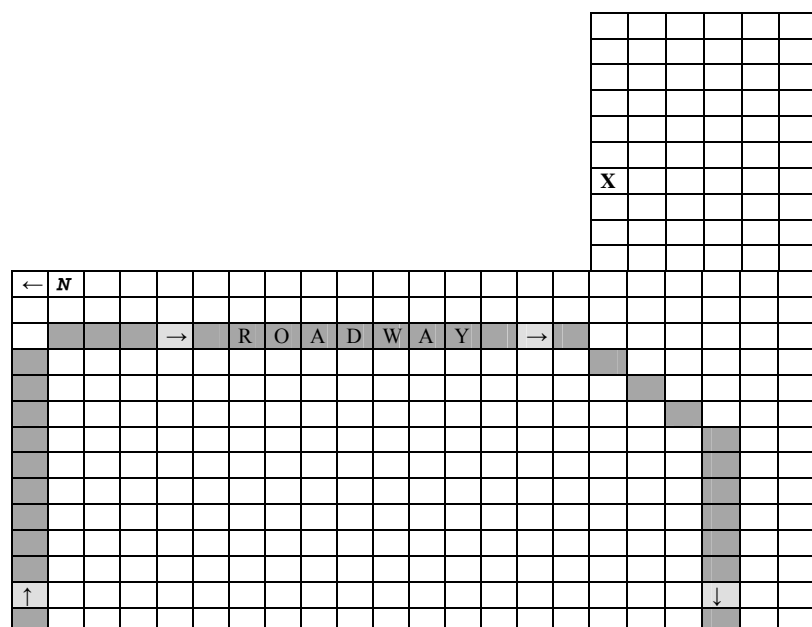
# **COLLINS, Bertha**



Owner of Record:	V. R. Collins
Lot Number:	59 – Extension Section, 16x10 feet
Grave Marker(s):	Slant
Other Marker(s):	Military markers (2)
	VPW flag holder
	US flag holder

FRONT	BACK
COLLINS	1888 Verto R. 1970 His wife 1902 Bertha M. 1986


Additional Information	Source(s)
Lot price \$25 – lot acquired May 17, 1954 by V. R. Collins Clarence Parker Collins, 7-17-85, cremation (grave #1) Kenneth Collins (grave #2) Bertha Collins April 3, 1986 (grave #3) Verto Collins, April 13, 1970, age 81, cement vault (grave #4) Kenneth A. Collins, New Hampshire, CPL 330 Field Artillery BN, Nov. 19, 1930 – Apr. 2, 1954 Clarence P. Collins, US Army, Korea, Mar. 23, 1928 – Jul. 15, 1985	Sunapee Cemetery Deed Records, Book 1, Cert. 63 Sunapee Cemetery Records, Extension section chart     Military marker



Eastman Cemetery,  
North Road, Sunapee  
Old (East) Part  
Eastman Extension Section

Approximate Grave Location  
Signified by "X"

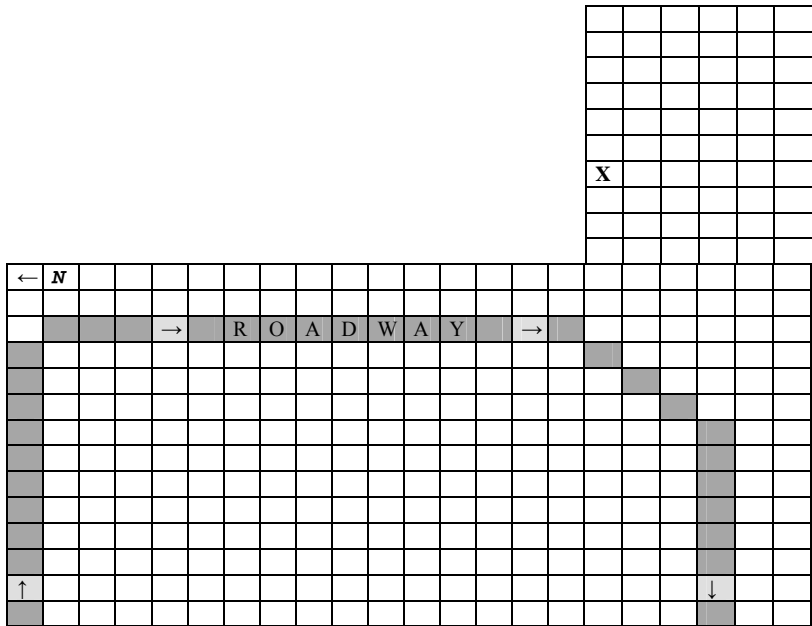
COLLINS, Clarence



Owner of Record:	V. R. Collins
Lot Number:	59 – Extension Section, 16x10 feet
Grave Marker(s):	Slant
Other Marker(s):	Military markers (2)
	VFW flag holder
	US flag holder

FRONT	BACK
COLLINS	1889 Verto R. 1970 His wife 1902 Bertha M. 1986

Additional Information	Source(s)
Lot price \$25 – lot acquired May 17, 1954 by V. R. Collins Clarence Parker Collins, 7-17-85, cremation (grave #1) Kenneth Collins (grave #2) Bertha Collins April 3, 1986 (grave #3) Verto Collins, April 13, 1970, age 81, cement vault (grave #4) Kenneth A. Collins, New Hampshire, CPL 330 Field Artillery BN, Nov. 19, 1930 – Apr. 2, 1954 Clarence P. Collins, US Army, Korea, Mar. 23, 1928 – Jul. 15, 1985	Sunapee Cemetery Deed Records, Book 1, Cert. 63 Sunapee Cemetery Records, Extension section chart     Military marker



Eastman Cemetery,  
North Road, Sunapee  
Old (East) Part  
Eastman Extension Section

Approximate Grave Location  
Signified by “X”

# **COLLINS, James M.**



Owner of Record: Unknown  
 Lot Number: 26 – Extension Section, 16x10 feet  
 Grave Marker(s): Memorial  
 Other Marker(s): \_\_\_\_\_  
 \_\_\_\_\_  
 \_\_\_\_\_  
 \_\_\_\_\_

FRONT

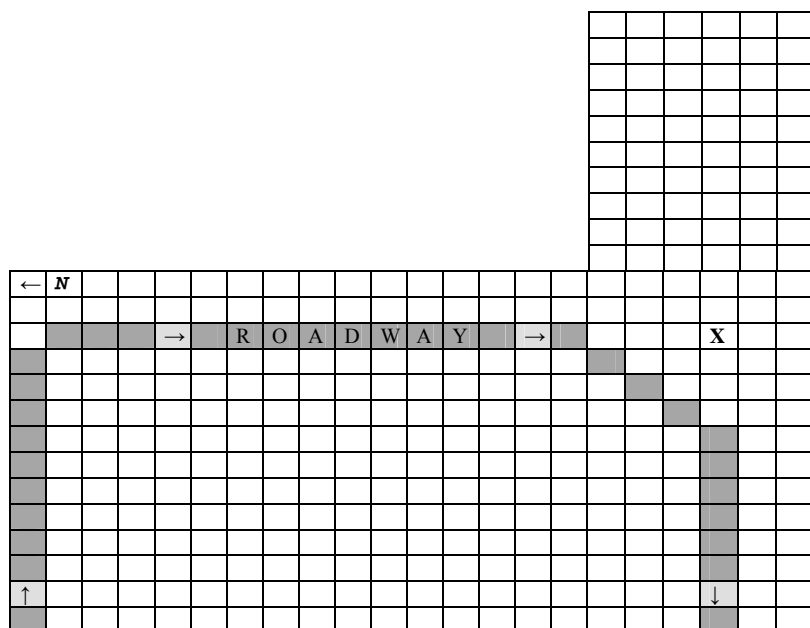
BACK

James M. Collins 1833 – 1905 Jane King Collins 1850 - 1921	
---	--

Additional Information

Source(s)

COLLINS	Written at base of memorial
---------	-----------------------------



Eastman Cemetery,  
 North Road, Sunapee  
 Old (East) Part  
 Eastman Extension Section

Approximate Grave Location  
 Signified by "X"

# **COLLINS, Jane K.**



Owner of Record: Unknown  
 Lot Number: 26 – Extension Section, 16x10 feet  
 Grave Marker(s): Memorial  
 Other Marker(s): \_\_\_\_\_  
 \_\_\_\_\_  
 \_\_\_\_\_  
 \_\_\_\_\_

FRONT

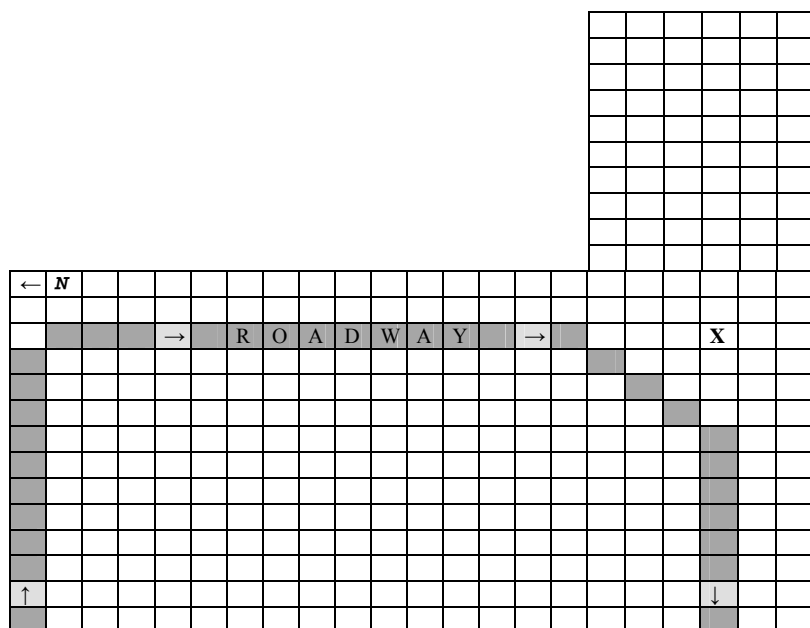
BACK

James M. Collins 1833 – 1905 Jane King Collins 1850 - 1921	
---	--

Additional Information

Source(s)


COLLINS	Written at base of memorial
---------	-----------------------------



Eastman Cemetery,  
 North Road, Sunapee  
 Old (East) Part  
 Eastman Extension Section

Approximate Grave Location  
 Signified by "X"

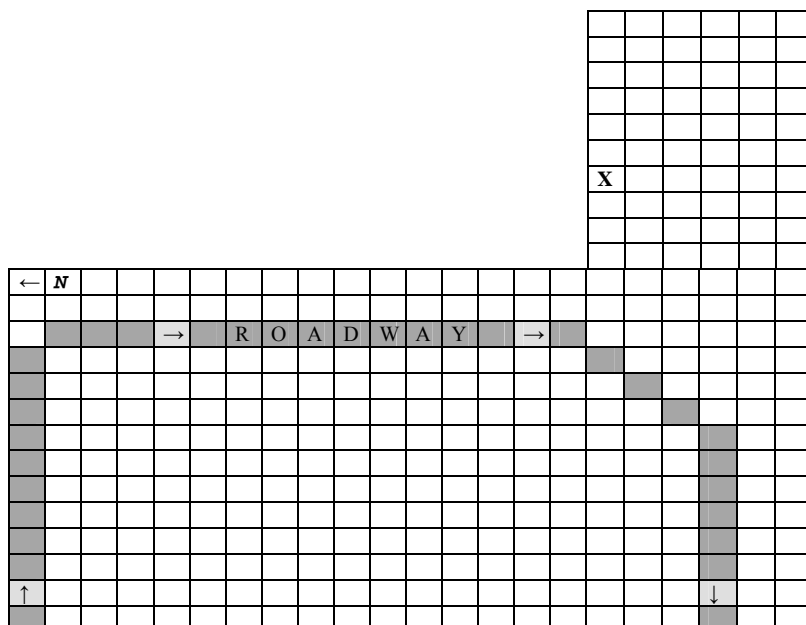
## COLLINS, Kenneth



Owner of Record:	V. R. Collins
Lot Number:	59 – Extension Section, 16x10 feet
Grave Marker(s):	Slant
Other Marker(s):	Military markers (2)
	VFW flag holder
	US flag holder

FRONT	BACK
COLLINS	1890 Verto R. 1970 His wife 1902 Bertha M. 1986

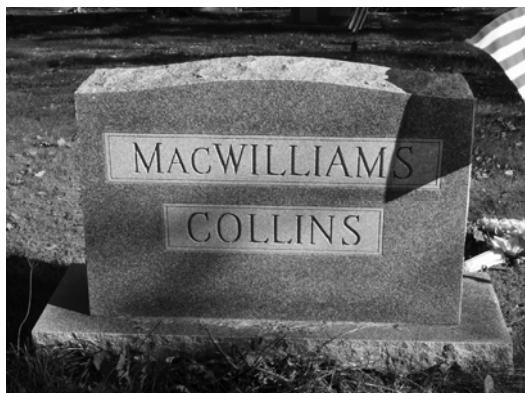
Additional Information	Source(s)
Lot price \$25 – lot acquired May 17, 1954 by V. R. Collins Clarence Parker Collins, 7-17-85, cremation (grave #1) Kenneth Collins (grave #2) Bertha Collins April 3, 1986 (grave #3) Verto Collins, April 13, 1970, age 81, cement vault (grave #4) Kenneth A. Collins, New Hampshire, CPL 330 Field Artillery BN, Nov. 19, 1930 – Apr. 2, 1954 Clarence P. Collins, US Army, Korea, Mar. 23, 1928 – Jul. 15, 1985	Sunapee Cemetery Deed Records, Book 1, Cert. 63 Sunapee Cemetery Records, Extension section chart     Military marker



Eastman Cemetery,  
North Road, Sunapee  
Old (East) Part  
Eastman Extension Section

Approximate Grave Location  
Signified by "X"

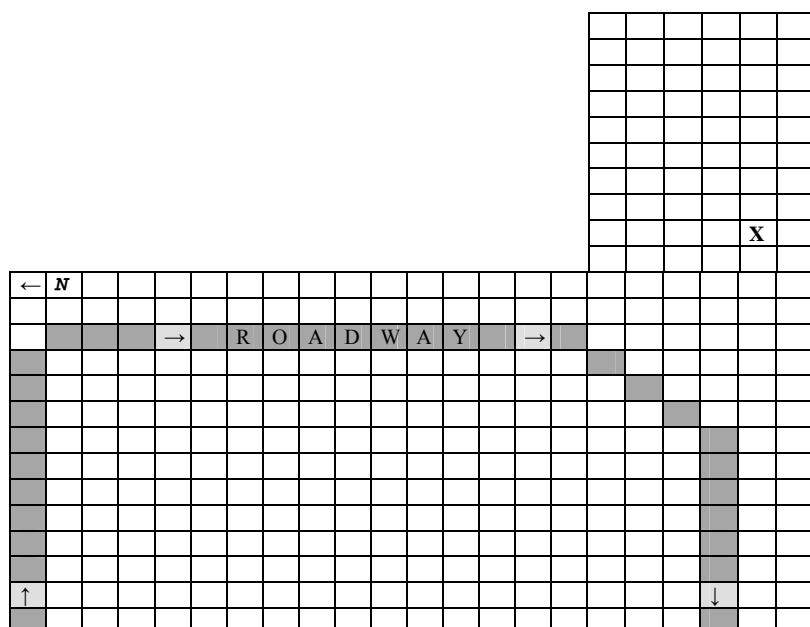
# **COLLINS, Larry W.**



Owner of Record: Robert MacWilliams  
 Lot Number: 51 – Extension Section, 16x10 feet  
 Grave Marker(s): Memorial  
 Other Marker(s): Military  
 VFW & Am. Legion flag holders

FRONT	BACK
MACWILLIAMS COLLINS	Robert B. MacWilliams 1904 – 1996 Dorothy M. Thurber 1913 – 2002 Larry W. Collins 1945 – 1993 Cora D. MacWilliams 1945 -


Additional Information	Source(s)
Lot price \$25 – lot acquired July 12, 1952 by Robert MacWilliams Robert MacWilliams, Jan. 17, 1976 (grave #1) Dorothy M. MacWilliams, Oct. 25, 2002 (grave #2) Larry Collins, 2-4-93, (grave #4) Larry W. Collins, SP4 US Army, Vietnam, Apr. 22, 1945 – Feb. 4, 1993	Sunapee Cemetery Deed Records, Book 1, Cert. 57 Sunapee Cemetery Records, Extension section chart Military Marker



Eastman Cemetery,  
 North Road, Sunapee  
 Old (East) Part  
 Eastman Extension Section

Approximate Grave Location  
 Signified by “X”

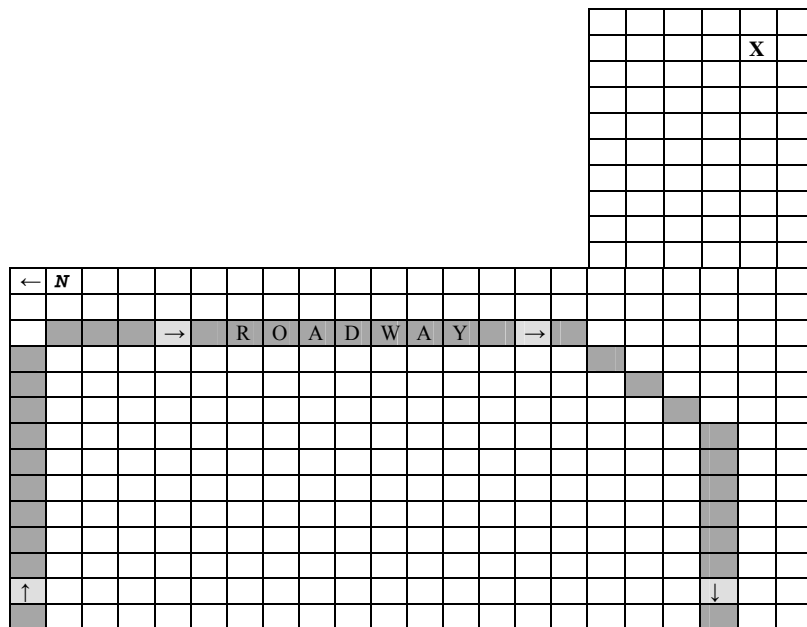
# **COLLINS, Lawrence J.**



Owner of Record: Lawrence Collins  
 Lot Number: 93 – Extension Section, 16x10 feet  
 Grave Marker(s): Memorial  
 Other Marker(s): \_\_\_\_\_  
 \_\_\_\_\_  
 \_\_\_\_\_  
 \_\_\_\_\_


FRONT	BACK
COLLINS	Lawrence Joseph 1903 – 1994 Nellie Alder 1903 – 1998

Additional Information	Source(s)
Lot price \$50 – acquired June 11, 1964 by Lawrence Collins Lawrence Collins, 9-21-94 (grave #1) Nellie Collins, 10-29-98 (grave #2)	Sunapee Cemetery Deed Records, Book 2 Cert# 102 Sunapee Cemetery Records, Extension section chart



Eastman Cemetery,  
 North Road, Sunapee  
 Old (East) Part  
 Eastman Extension Section  
  
 Approximate Grave Location  
 Signified by "X"

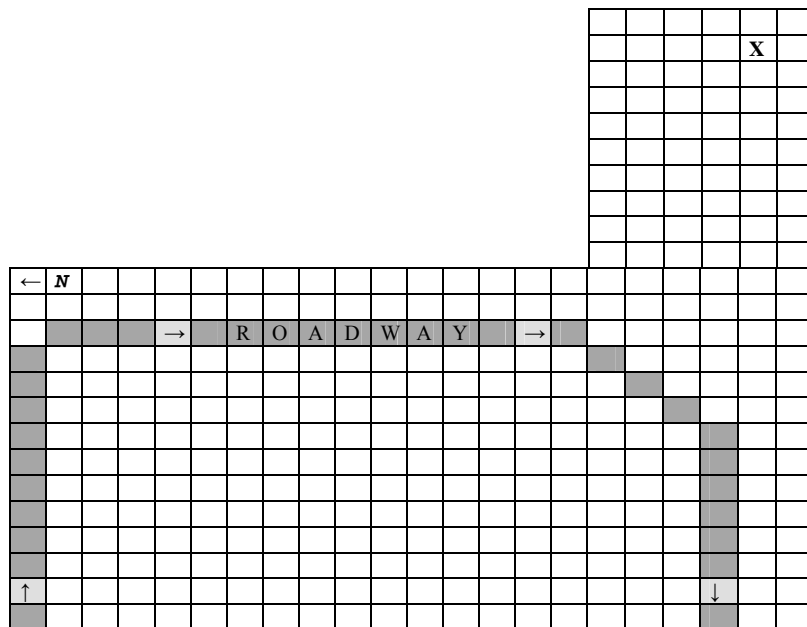
# **COLLINS, Nellie**



Owner of Record: Lawrence Collins  
 Lot Number: 93 – Extension Section, 16x10 feet  
 Grave Marker(s): Memorial  
 Other Marker(s): \_\_\_\_\_  
 \_\_\_\_\_  
 \_\_\_\_\_  
 \_\_\_\_\_

FRONT	BACK
COLLINS	Lawrence Joseph 1903 – 1994 Nellie Alder 1903 – 1998


Additional Information	Source(s)
Lot price \$50 – acquired June 11, 1964 by Lawrence Collins Lawrence Collins, 9-21-94 (grave #1) Nellie Collins, 10-29-98 (grave #2)	Sunapee Cemetery Deed Records, Book 2 Cert# 102 Sunapee Cemetery Records, Extension section chart



Eastman Cemetery,  
 North Road, Sunapee  
 Old (East) Part  
 Eastman Extension Section  
  
 Approximate Grave Location  
 Signified by “X”



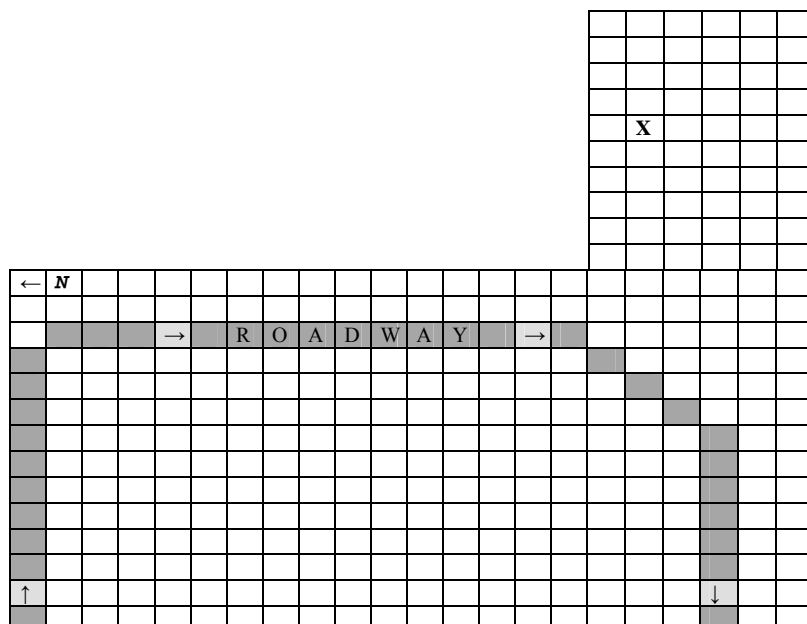
# **COLLINS, Rita S.**



Owner of Record:	Pearl Sawyer
Lot Number:	72 – Extension Section, 16x10 feet
Grave Marker(s):	Memorial
Other Marker(s):	Corner (4) “S”
	WW II Flag holder
	Spanish War Vet flag holder
	Military, flat

FRONT	BACK
SAWYER MORSE	Merle M Sawyer 1876 – 1959 His wife Pearl C. Morse 1891 – 1983 Verne C. Morse 1913 – 1980 His wife Rita S. Collins 1913 – 1990 Grandson, Donald B. Falconer 1958 - 1977

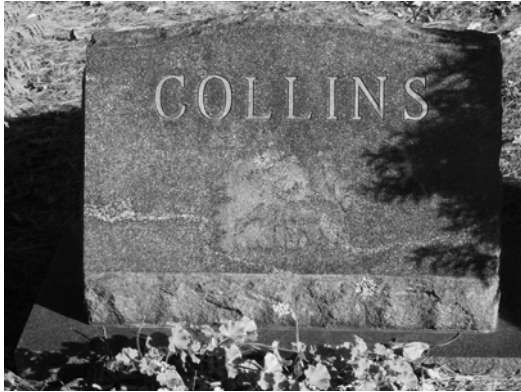
Additional Information	Source(s)
Lot price \$50 – lot acquired Jan 12, 1960 by Pearl Sawyer Rita Morse, 1991, cremated (grave #2) Pearl Sawyer trust fund established 1979 Merle M. Sawyer, New Hampshire, PVT CO G 1 Rgt NH Inf, Spanish American War, Aug. 16, 1876 – Sept. 28, 1959	Sunapee Cemetery Deed Records, Book 1, Cert. 74 Sunapee Cemetery Records, Extension section chart Sunapee trustees of the trust fund Military marker



Eastman Cemetery,  
North Road, Sunapee  
Old (East) Part  
Eastman Extension Section

Approximate Grave Location  
Signified by “X”

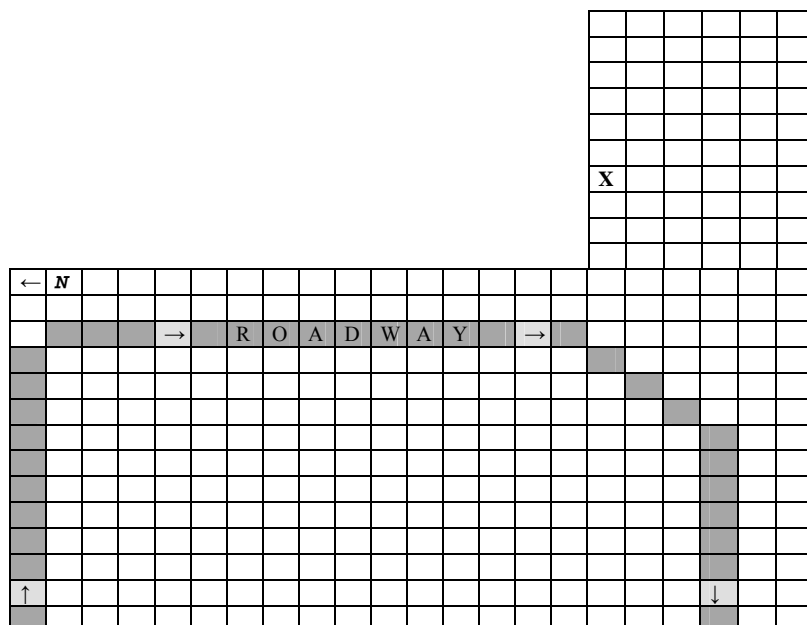
# **COLLINS, Verto R.**



Owner of Record:	V. R. Collins
Lot Number:	59 – Extension Section, 16x10 feet
Grave Marker(s):	Slant
Other Marker(s):	Military markers (2)
	VFW flag holder
	US flag holder

FRONT	BACK
COLLINS	1891 Verto R. 1970 His wife 1902 Bertha M. 1986

Additional Information	Source(s)
Lot price \$25 – lot acquired May 17, 1954 by V. R. Collins Clarence Parker Collins, 7-17-85, cremation (grave #1) Kenneth Collins (grave #2) Bertha Collins April 3, 1986 (grave #3) Verto Collins, April 13, 1970, age 81, cement vault (grave #4) Kenneth A. Collins, New Hampshire, CPL 330 Field Artillery BN, Nov. 19, 1930 – Apr. 2, 1954 Clarence P. Collins, US Army, Korea, Mar. 23, 1928 – Jul. 15, 1985	Sunapee Cemetery Deed Records, Book 1, Cert. 63 Sunapee Cemetery Records, Extension section chart     Military marker



Eastman Cemetery,  
North Road, Sunapee  
Old (East) Part  
Eastman Extension Section

Approximate Grave Location  
Signified by "X"

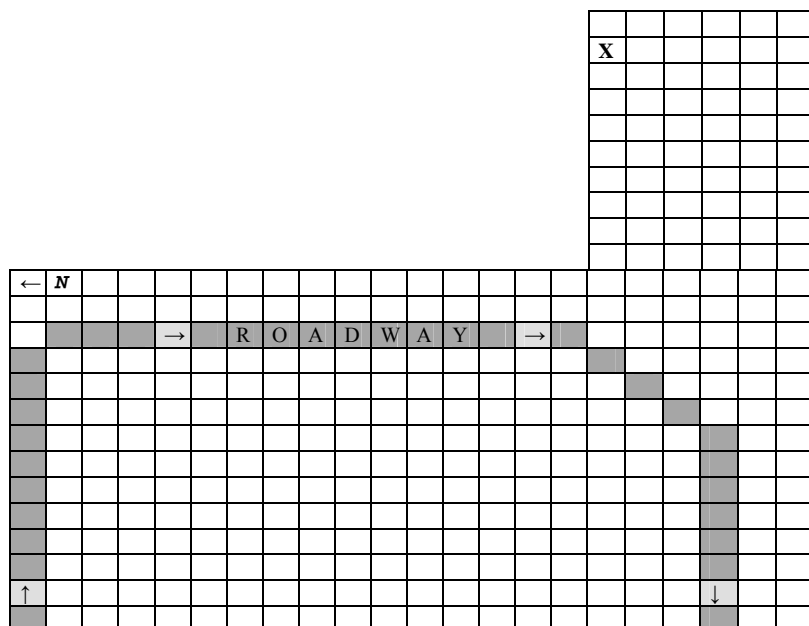
# COOPER, Mildred M.



Owner of Record:	Mildred Cooper – graves 3+4
Lot Number:	89 – Extension Section, 16x10 feet
Grave Marker(s):	Flat Military
Other Marker(s):	Military(1); Slant
	WWI flag holder
	AM. Vets flag holder

FRONT	BACK
<p>Ralph H. Cooper New Hampshire MECH 1 CO SVC BN 1 REPL DEPOT World War I Nov. 3, 1893 – Nov. 21, 1968</p>	

Additional Information	Source(s)
Lot price \$25 – acquired Aug. 14, 1962 by Mildred Cooper (2 graves only)	Sunapee Cemetery Deed Records, Book 2 Cert# 103
Lot price \$12.50 – acquired Mar. 25, 1971 by E.H. McFarland (1 grave)	Sunapee Cemetery Deed Records, Book 2 Cert# 152
Roy Bombard (grave #1)	Sunapee Cemetery Records, Extension section chart
E.H. McFarland, Jul. 3, 1971, age 91, cement vault (grave #2)	
Mildred M. Cooper, Nov. 6, 1974, age 76 (grave #3)	
Ralph Cooper, Nov. 26, 1968, age 75, cement vault (grave #4)	
Ernest H. McFarland, Massachusetts, PVT Trp C 3 Cavalry, Oct. 20, 1901 – June 28, 1972	Military marker
Ralph H. Cooper, New Hampshire, MECH 1Co SVC BN 1 Repl Depot, World War I, Nov. 3, 1893 – Nov. 21, 1968	



Eastman Cemetery,  
North Road, Sunapee  
Old (East) Part  
Eastman Extension Section

Approximate Grave Location  
Signified by "X"

# COOPER, Ralph



Owner of Record:	Mildred Cooper – graves 3+4
Lot Number:	89 – Extension Section, 16x10 feet
Grave Marker(s):	Flat Military
Other Marker(s):	Military(1); Slant
	WWI flag holder
	AM. Vets flag holder

## FRONT

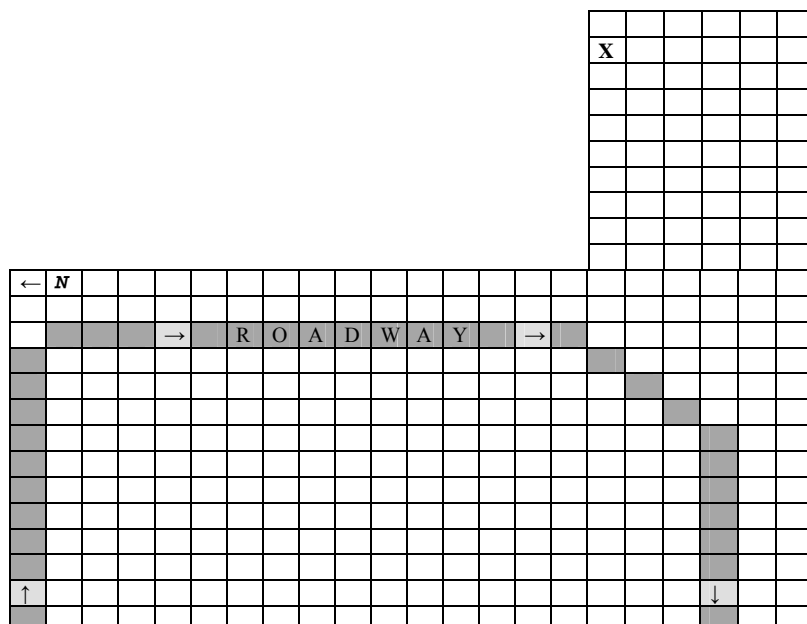
Ralph H. Cooper  
New Hampshire  
MECH 1 CO SVC BN 1 REPL DEPOT  
World War I  
Nov. 3, 1893 – Nov. 21, 1968

## BACK

## Additional Information

## Source(s)

Lot price \$25 – acquired Aug. 14, 1962 by Mildred Cooper (2 graves only)	Sunapee Cemetery Deed Records, Book 2 Cert# 103
Lot price \$12.50 – acquired Mar. 25, 1971 by E.H. McFarland (1 grave)	Sunapee Cemetery Deed Records, Book 2 Cert# 152
Roy Bombard (grave #1)	Sunapee Cemetery Records, Extension section chart
E.H. McFarland, Jul. 3, 1971, age 91, cement vault (grave #2)	
Mildred M. Cooper, Nov. 6, 1974, age 76 (grave #3)	
Ralph Cooper, Nov. 26, 1968, age 75, cement vault (grave #4)	
Ernest H. McFarland, Massachusetts, PVT Trp C 3 Cavalry, Oct. 20, 1901 – June 28, 1972	Military marker
Ralph H. Cooper, New Hampshire, MECH 1Co SVC BN 1 Repl Depot, World War I, Nov. 3, 1893 – Nov. 21, 1968	



Eastman Cemetery,  
North Road, Sunapee  
Old (East) Part  
Eastman Extension Section

Approximate Grave Location  
Signified by "X"

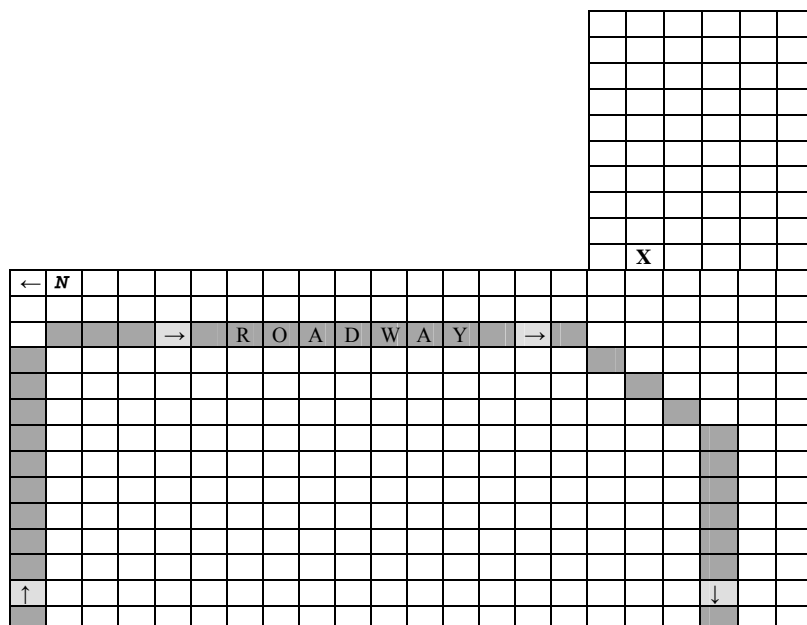
# CROSS, Abbie J.



Owner of Record: Kenneth Cross  
 Lot Number: 42 – Extension Section, 16x10 feet  
 Grave Marker(s): Memorial  
 Other Marker(s): Corner markers (4): “C”

FRONT	BACK
CROSS	Kenneth C. Cross 1907 – 1989 His wife Abbie J. Merrifield 1905 – 1996 Son John G. Cross 1939 – His wife Nancy E. Walker 1944 -

Additional Information	Source(s)
Lot price \$15 – lot acquired August 21, 1943 by Kenneth C. Cross Kenneth Cross, Feb. 4, 1989 (grave #3) Abbie Cross, 11-8-96 (grave #4)	Sunapee Cemetery Deed Records, Book 1, Cert. 30 Sunapee Cemetery Records, Extension section chart



Eastman Cemetery,  
 North Road, Sunapee  
 Old (East) Part  
 Eastman Extension Section

Approximate Grave Location  
 Signified by “X”

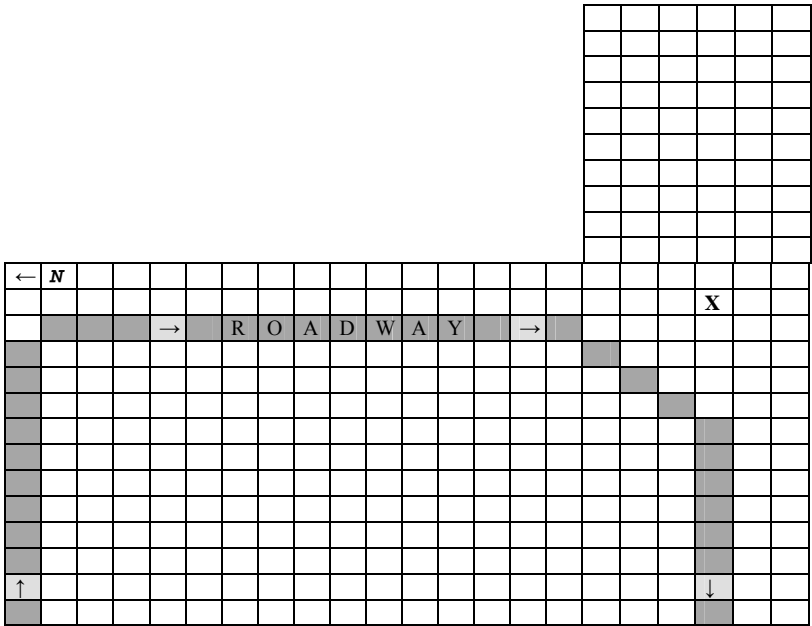
CROSS, Carlton G.



Owner of Record:	Unknown
Lot Number:	32 – Extension Section, 16x10 feet
Grave Marker(s):	Memorial
Other Marker(s):	Corner (1) sw corner

FRONT	BACK
CROSS	1873 Clarence G. Cross 1923 His wife 1880 Flora B. Hadley 1942 Son 1903 Carlton G. Cross 1903 Daughter 1922 Marjorie V. Cross 1922 Son 1904 Ivan R. Cross 1979

Additional Information	Source(s)
Flora Cross, Oct. 21, 1942, age 61, pine box (grave #3) Ivan R. Cross, Jul. 30, 1979 (grave #4) Clarence Cross trust established 1980	Sunapee Cemetery Records, Extension Section chart  Sunapee Trustees of the Trust fund



Eastman Cemetery,  
North Road, Sunapee  
Old (East) Part  
Eastman Extension Section

Approximate Grave Location  
Signified by “X”

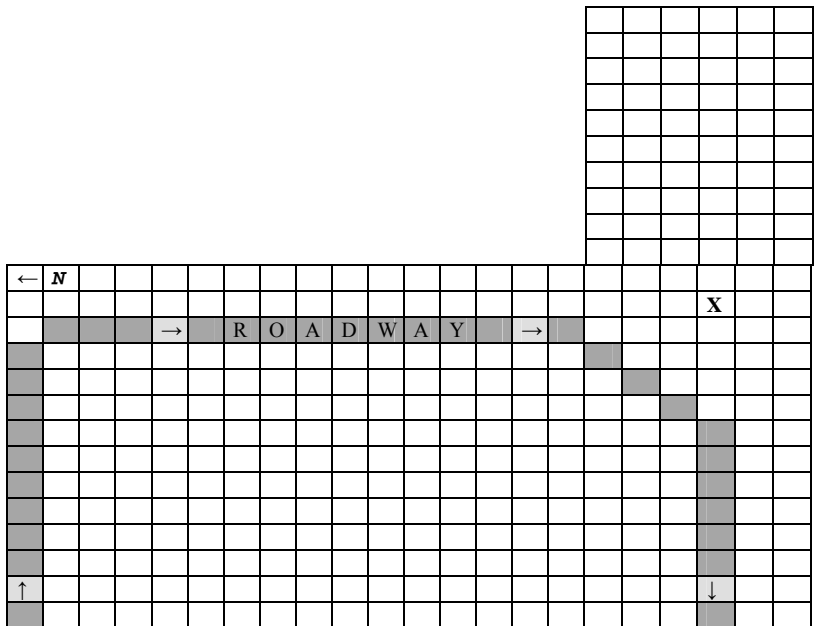
CROSS, Clarence G.



Owner of Record:	Unknown
Lot Number:	32 – Extension Section, 16x10 feet
Grave Marker(s):	Memorial
Other Marker(s):	Corner (1) sw corner

FRONT	BACK
CROSS	1874 Clarence G. Cross 1923 His wife 1881 Flora B. Hadley 1942 Son 1904 Carlton G. Cross 1903 Daughter 1923 Marjorie V. Cross 1922 Son 1904 Ivan R. Cross 1979


Additional Information	Source(s)
Flora Cross, Oct. 21, 1942, age 61, pine box (grave #3) Ivan R. Cross, Jul. 30, 1979 (grave #4) Clarence Cross trust established 1980	Sunapee Cemetery Records, Extension Section chart  Sunapee Trustees of the Trust fund



Eastman Cemetery,  
North Road, Sunapee  
Old (East) Part  
Eastman Extension Section

Approximate Grave Location  
Signified by “X”

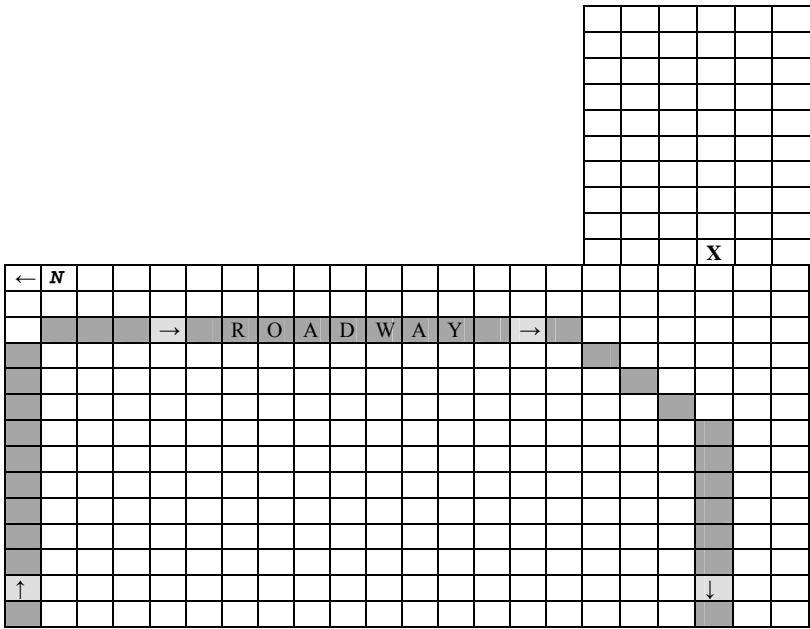
CROSS, Doris C.



Owner of Record:	Doris Cross
Lot Number:	44 – Extension Section, 16x10 feet
Grave Marker(s):	memorial
Other Marker(s):	

FRONT	BACK
<div>FRENCH</div> <div>Leslie A.      Doris C.</div> <div>1890 – 1982    1906 - 1983</div>	

Additional Information	Source(s)
Lot price \$25 – lot acquired Aug. 29, 1945 by Doris Cross Leslie A French, Sept. 2, 1982 (grave #2)	Sunapee Cemetery Deed Records, Book 1, Cert. 36 Sunapee Cemetery Records, Extension section chart



Eastman Cemetery,  
North Road, Sunapee  
Old (East) Part  
Eastman Extension Section

Approximate Grave Location  
Signified by “X”



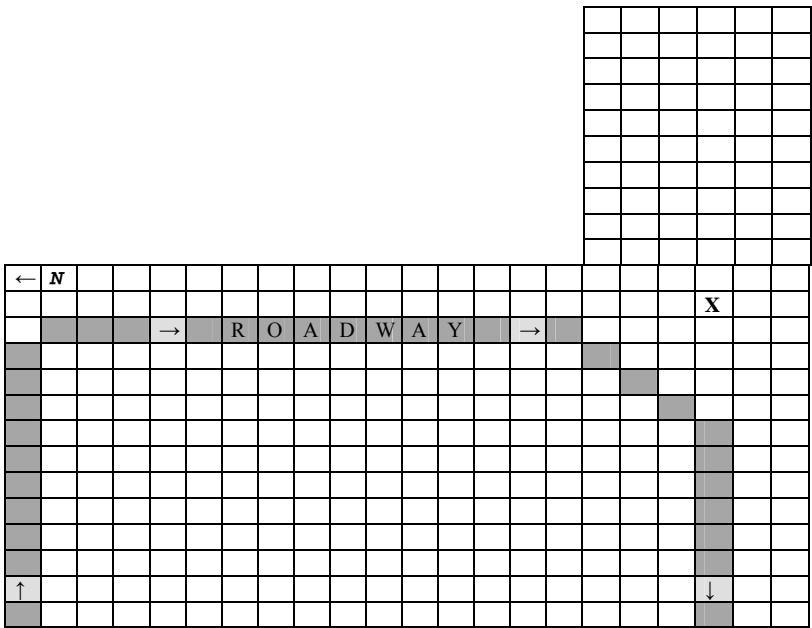
CROSS, Flora B.



Owner of Record:	Unknown
Lot Number:	32 – Extension Section, 16x10 feet
Grave Marker(s):	Memorial
Other Marker(s):	Corner (1) sw corner

FRONT	BACK
CROSS	1875 Clarence G. Cross 1923 His wife 1882 Flora B. Hadley 1942 Son 1905 Carlton G. Cross 1903 Daughter 1924 Marjorie V. Cross 1922 Son 1904 Ivan R. Cross 1979

Additional Information	Source(s)
Flora Cross, Oct. 21, 1942, age 61, pine box (grave #3) Ivan R. Cross, Jul. 30, 1979 (grave #4) Clarence Cross trust established 1980	Sunapee Cemetery Records, Extension Section chart  Sunapee Trustees of the Trust fund



Eastman Cemetery,  
North Road, Sunapee  
Old (East) Part  
Eastman Extension Section

Approximate Grave Location  
Signified by “X”

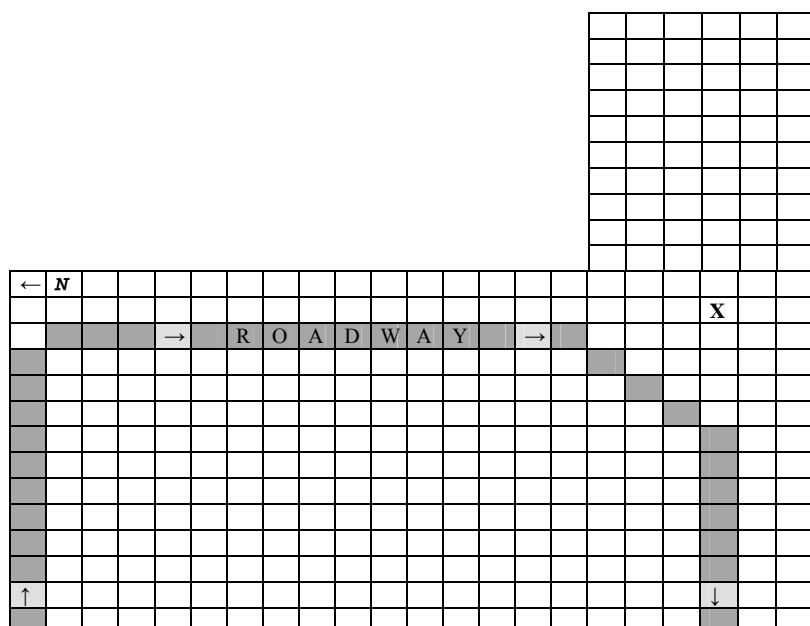
# CROSS, Ivan R.



Owner of Record: Unknown  
 Lot Number: 32 – Extension Section, 16x10 feet  
 Grave Marker(s): Memorial  
 Other Marker(s): Corner (1) sw corner

FRONT	BACK
CROSS	1876 Clarence G. Cross 1923 His wife 1883 Flora B. Hadley 1942 Son 1906 Carlton G. Cross 1903 Daughter 1925 Marjorie V. Cross 1922 Son 1904 Ivan R. Cross 1979


Additional Information	Source(s)
Flora Cross, Oct. 21, 1942, age 61, pine box (grave #3) Ivan R. Cross, Jul. 30, 1979 (grave #4) Clarence Cross trust established 1980	Sunapee Cemetery Records, Extension Section chart Sunapee Trustees of the Trust fund



Eastman Cemetery,  
 North Road, Sunapee  
 Old (East) Part  
 Eastman Extension Section

Approximate Grave Location  
 Signified by "X"

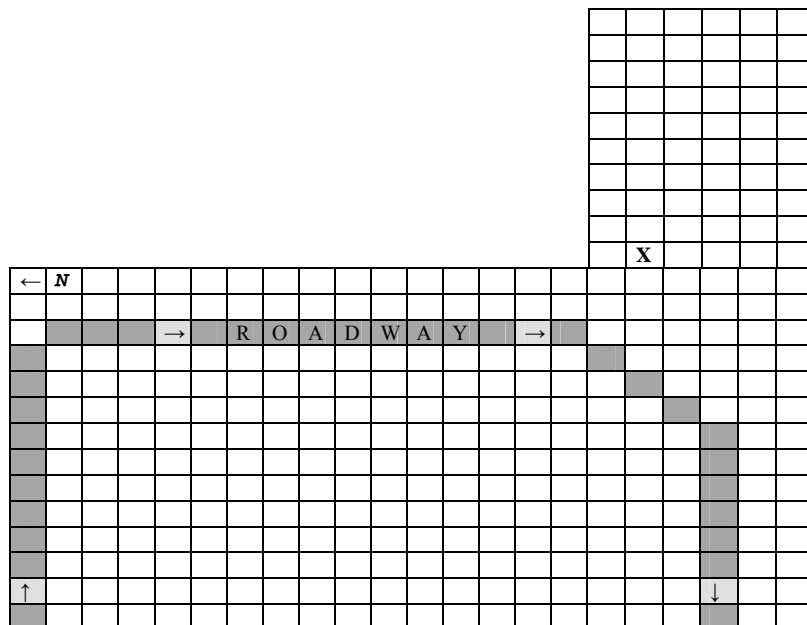
# CROSS, John G.



Owner of Record: Kenneth Cross  
 Lot Number: 42 – Extension Section, 16x10 feet  
 Grave Marker(s): Memorial  
 Other Marker(s): Corner markers (4): “C”

FRONT	BACK
CROSS	Kenneth C. Cross 1907 – 1989 His wife Abbie J. Merrifield 1905 – 1996 Son John G. Cross 1939 – His wife Nancy E. Walker 1944 -


Additional Information	Source(s)
Lot price \$15 – lot acquired August 21, 1943 by Kenneth C. Cross Kenneth Cross, Feb. 4, 1989 (grave #3) Abbie Cross, 11-8-96 (grave #4)	Sunapee Cemetery Deed Records, Book 1, Cert. 30 Sunapee Cemetery Records, Extension section chart



Eastman Cemetery,  
 North Road, Sunapee  
 Old (East) Part  
 Eastman Extension Section

Approximate Grave Location  
 Signified by “X”

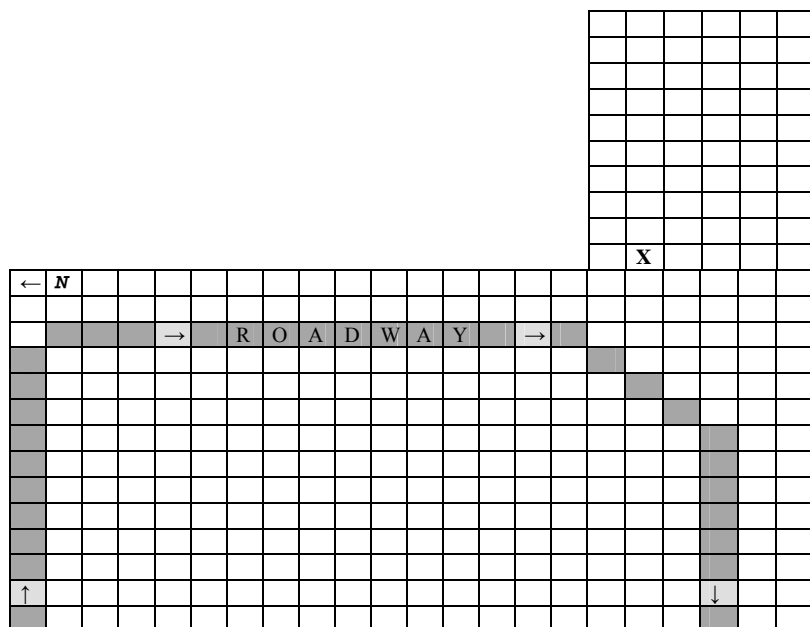
# CROSS, Kenneth C.



Owner of Record: Kenneth Cross  
 Lot Number: 42 – Extension Section, 16x10 feet  
 Grave Marker(s): Memorial  
 Other Marker(s): Corner markers (4): “C”

FRONT	BACK
CROSS	Kenneth C. Cross 1907 – 1989 His wife Abbie J. Merrifield 1905 – 1996 Son John G. Cross 1939 – His wife Nancy E. Walker 1944 -

Additional Information	Source(s)
Lot price \$15 – lot acquired August 21, 1943 by Kenneth C. Cross Kenneth Cross, Feb. 4, 1989 (grave #3) Abbie Cross, 11-8-96 (grave #4)	Sunapee Cemetery Deed Records, Book 1, Cert. 30 Sunapee Cemetery Records, Extension section chart



Eastman Cemetery,  
 North Road, Sunapee  
 Old (East) Part  
 Eastman Extension Section

Approximate Grave Location  
 Signified by “X”

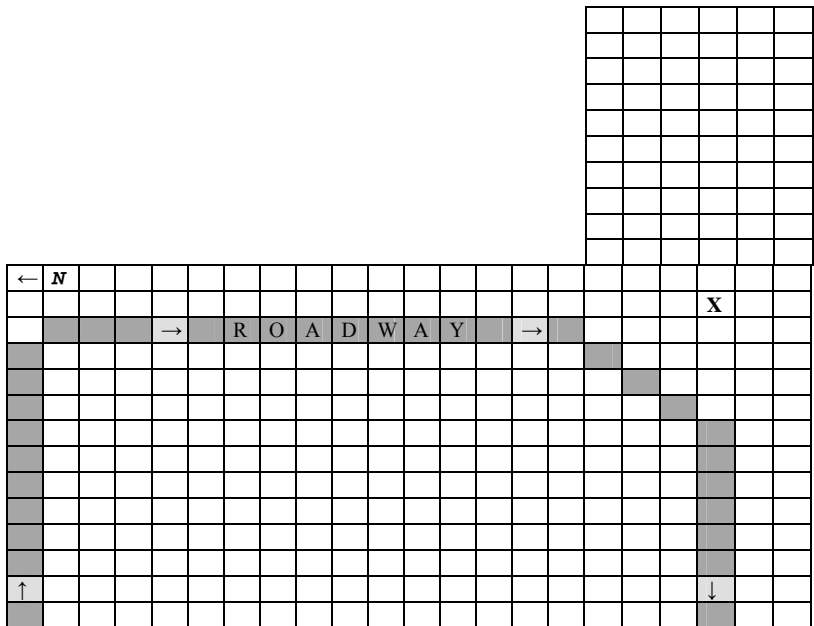
CROSS, Marjorie V.



Owner of Record:	Unknown
Lot Number:	32 – Extension Section, 16x10 feet
Grave Marker(s):	Memorial
Other Marker(s):	Corner (1) sw corner

FRONT	BACK
CROSS	1877 Clarence G. Cross 1923 His wife 1884 Flora B. Hadley 1942 Son 1907 Carlton G. Cross 1903 Daughter 1926 Marjorie V. Cross 1922 Son 1904 Ivan R. Cross 1979


Additional Information	Source(s)
Flora Cross, Oct. 21, 1942, age 61, pine box (grave #3) Ivan R. Cross, Jul. 30, 1979 (grave #4) Clarence Cross trust established 1980	Sunapee Cemetery Records, Extension Section chart  Sunapee Trustees of the Trust fund



Eastman Cemetery,  
North Road, Sunapee  
Old (East) Part  
Eastman Extension Section

Approximate Grave Location  
Signified by “X”

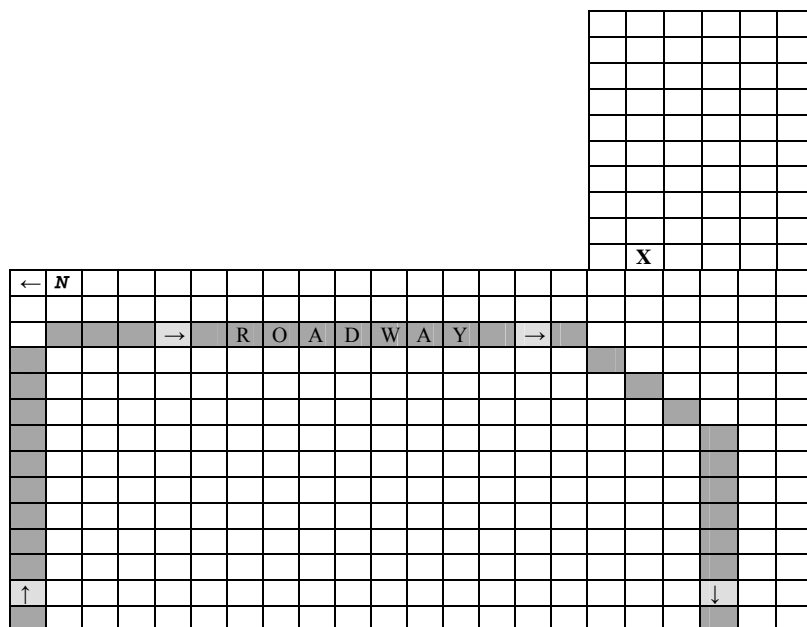
# CROSS, Nancy E.



Owner of Record: Kenneth Cross  
 Lot Number: 42 – Extension Section, 16x10 feet  
 Grave Marker(s): Memorial  
 Other Marker(s): Corner markers (4): “C”

FRONT	BACK
CROSS	Kenneth C. Cross 1907 – 1989 His wife Abbie J. Merrifield 1905 – 1996 Son John G. Cross 1939 – His wife Nancy E. Walker 1944 -


Additional Information	Source(s)
Lot price \$15 – lot acquired August 21, 1943 by Kenneth C. Cross Kenneth Cross, Feb. 4, 1989 (grave #3) Abbie Cross, 11-8-96 (grave #4)	Sunapee Cemetery Deed Records, Book 1, Cert. 30 Sunapee Cemetery Records, Extension section chart



Eastman Cemetery,  
 North Road, Sunapee  
 Old (East) Part  
 Eastman Extension Section

Approximate Grave Location  
 Signified by “X”

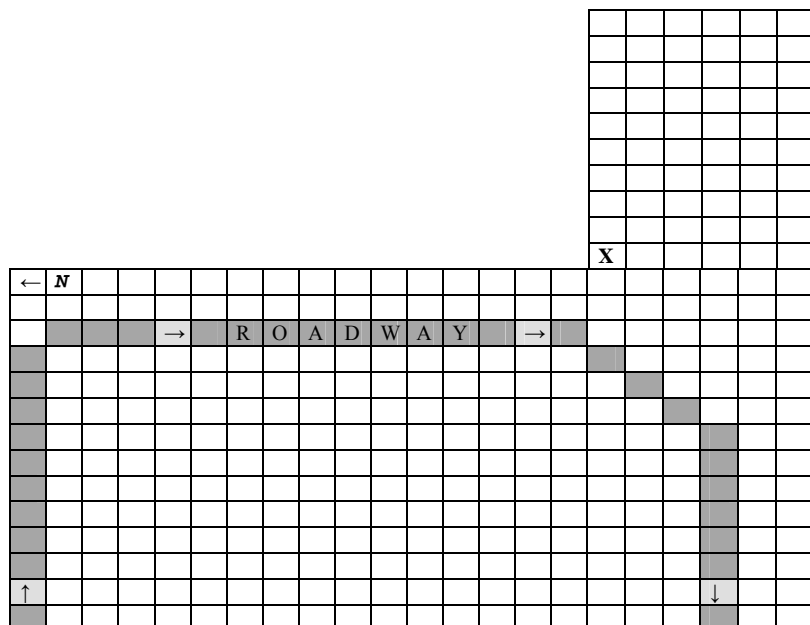
# CROSS, Nancy M.



Owner of Record: Kenneth Cross  
 Lot Number: 41 – Extension Section, 16x10 feet  
 Grave Marker(s): Slant  
 Other Marker(s): \_\_\_\_\_  
 \_\_\_\_\_  
 \_\_\_\_\_  
 \_\_\_\_\_

FRONT	BACK
PUTNEY	Arnold M. Mar. 4, 1931 – Aug. 14, 2000 His wife Nancy M. Cross Aug. 25, 1931 – Sandra J. Oct. 13, 1954 – Baby Girl Jan. 25, 1961 Age 1 day


Additional Information	Source(s)
Lot price \$15 – lot acquired August 21, 1943 by Kenneth C. Cross Putney Baby, Jan. 28, 1961, Age 20 hours, pine box	Sunapee Cemetery Deed Records, Book 1, Cert. 29 Sunapee Cemetery Records, Extension section chart



Eastman Cemetery,  
 North Road, Sunapee  
 Old (East) Part  
 Eastman Extension Section

Approximate Grave Location  
 Signified by “X”

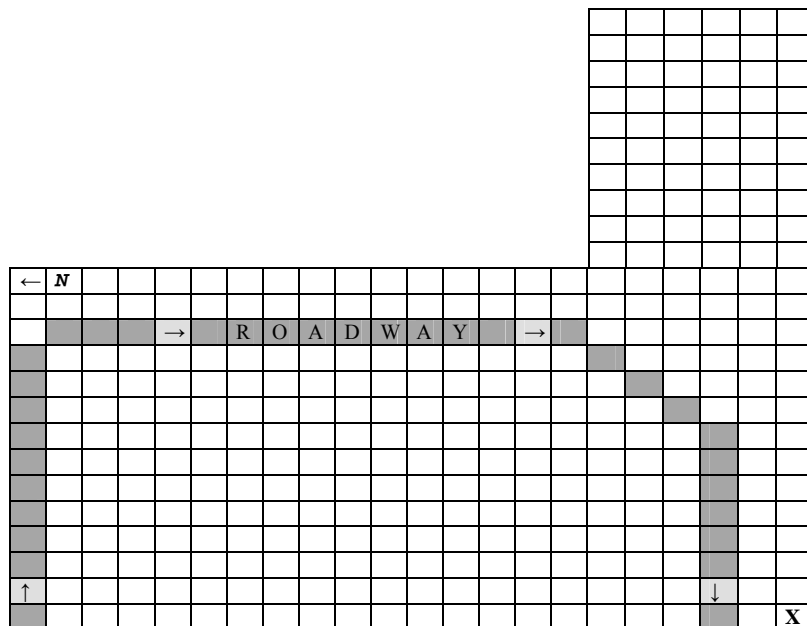
# CROTEAU, Florence M.



Owner of Record:	Florence B. Croteau
Lot Number:	2 – Extension Section, 16x10 feet
Grave Marker(s):	Memorial
Other Marker(s):	Corner (4): 6x6 inch “C”
	Locational (1) flat

FRONT	BACK
CROTEAU	1878 George J. Croteau 1949 His Wife 1891 Florence M. Beattie 1984 Their Son 1919 Ralph C. Croteau His Wife 1916 Josephine T. Karlon 2001

Additional Information	Source(s)
George J., Oct. 14, 1949, cement vault (grave #1) Florence B. Croteau, Oct. 9, 1984, age 93 (grave #2) Emma Beattie, Mar. 31, 1958, age 93, cement vault (grave #4) Lot price \$25 – lot acquired 3 Sept. 1949 by Florence B. Croteau Emma W. Beattie, 1864 – 1958 George Croteau trust established 1950	Sunapee Cemetery Records, Extension section chart  Sunapee Cemetery Deed Records, book 1, Cert #42 Flat Marker, SW corner of lot (grave #4 position) Sunapee trustees of the trust fund




Eastman Cemetery,  
North Road, Sunapee  
Old (East) Part  
Eastman Extension Section

Approximate Grave Location  
Signified by “X”



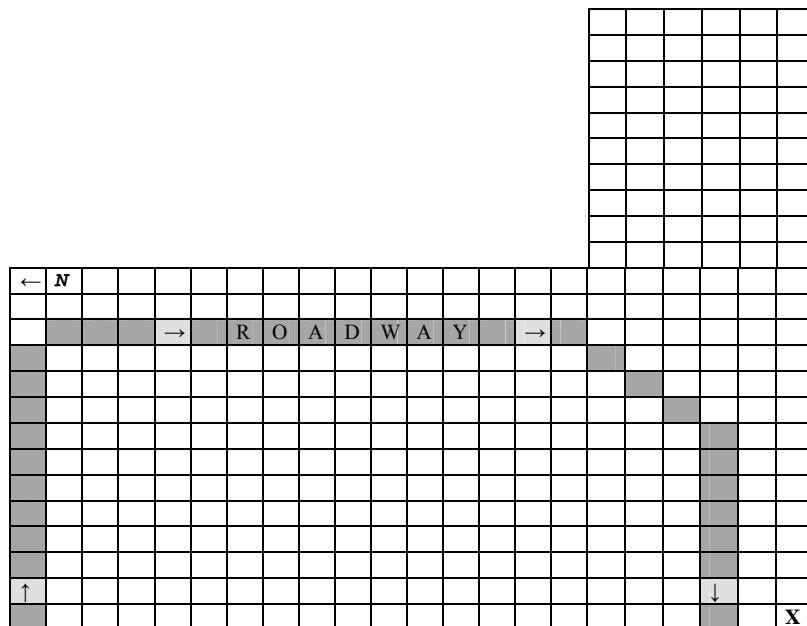
# CROTEAU, George J.



Owner of Record:	Florence B. Croteau
Lot Number:	2 – Extension Section, 16x10 feet
Grave Marker(s):	Memorial
Other Marker(s):	Corner (4): 6x6 inch “C”
	Locational (1) flat

FRONT	BACK
CROTEAU	1878 George J. Croteau 1949 His Wife 1891 Florence M. Beattie 1984 Their Son 1919 Ralph C. Croteau His Wife 1916 Josephine T. Karlon 2001


Additional Information	Source(s)
George J., Oct. 14, 1949, cement vault (grave #1) Florence B. Croteau, Oct. 9, 1984, age 93 (grave #2) Emma Beattie, Mar. 31, 1958, age 93, cement vault (grave #4) Lot price \$25 – lot acquired 3 Sept. 1949 by Florence B. Croteau Emma W. Beattie, 1864 – 1958 George Croteau trust established 1950	Sunapee Cemetery Records, Extension section chart  Sunapee Cemetery Deed Records, book 1, Cert #42 Flat Marker, SW corner of lot (grave #4 position) Sunapee trustees of the trust fund



Eastman Cemetery,  
North Road, Sunapee  
Old (East) Part  
Eastman Extension Section

Approximate Grave Location  
Signified by “X”

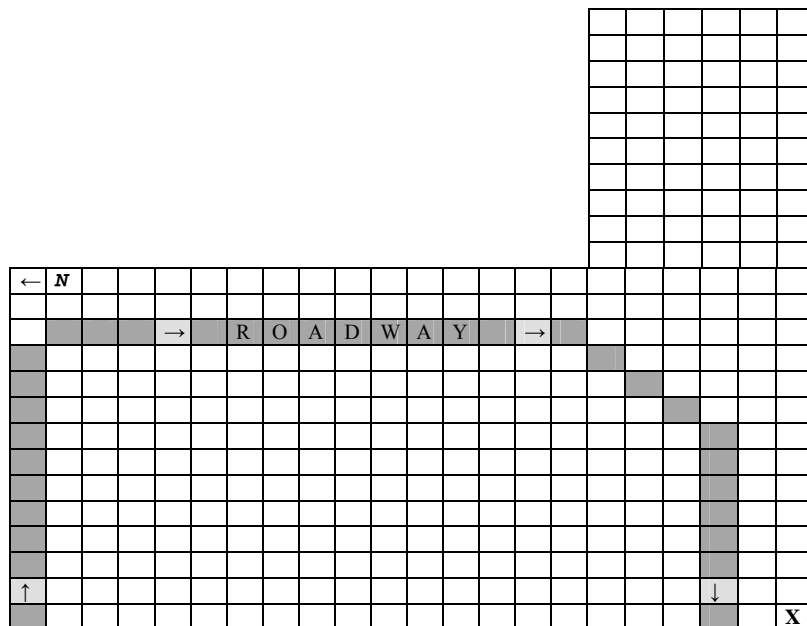
# CROTEAU, Josephine T.



Owner of Record:	Florence B. Croteau
Lot Number:	2 – Extension Section, 16x10 feet
Grave Marker(s):	Memorial
Other Marker(s):	Corner (4): 6x6 inch “C”
	Locational (1) flat

FRONT	BACK
CROTEAU	1878 George J. Croteau 1949 His Wife 1891 Florence M. Beattie 1984 Their Son 1919 Ralph C. Croteau His Wife 1916 Josephine T. Karlon 2001


Additional Information	Source(s)
George J., Oct. 14, 1949, cement vault (grave #1) Florence B. Croteau, Oct. 9, 1984, age 93 (grave #2) Emma Beattie, Mar. 31, 1958, age 93, cement vault (grave #4) Lot price \$25 – lot acquired 3 Sept. 1949 by Florence B. Croteau Emma W. Beattie, 1864 – 1958 George Croteau trust established 1950	Sunapee Cemetery Records, Extension section chart  Sunapee Cemetery Deed Records, book 1, Cert #42 Flat Marker, SW corner of lot (grave #4 position) Sunapee trustees of the trust fund



Eastman Cemetery,  
North Road, Sunapee  
Old (East) Part  
Eastman Extension Section

Approximate Grave Location  
Signified by “X”

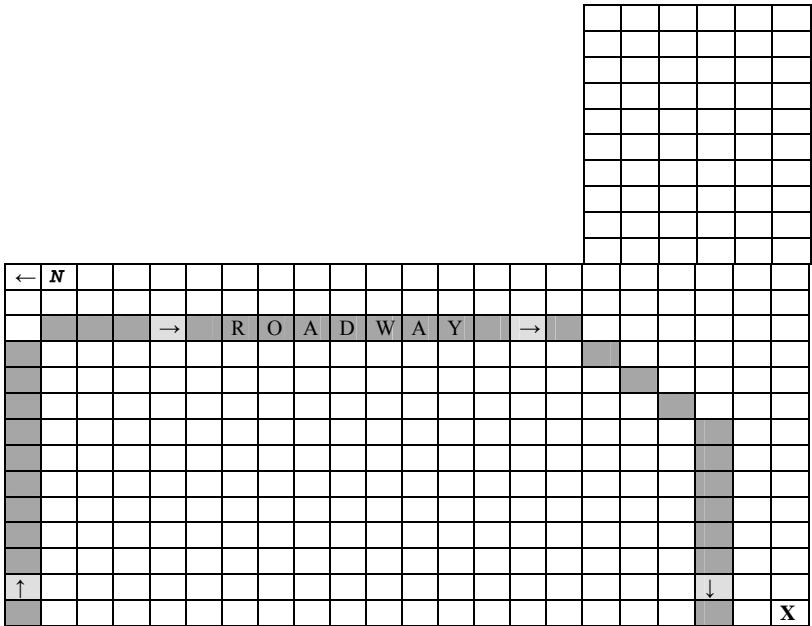
CROTEAU, Ralph C.



Owner of Record:	Florence B. Croteau
Lot Number:	2 – Extension Section, 16x10 feet
Grave Marker(s):	Memorial
Other Marker(s):	Corner (4): 6x6 inch “C”
	Locational (1) flat

FRONT	BACK
CROTEAU	1878 George J. Croteau 1949 His Wife 1891 Florence M. Beattie 1984 Their Son 1919 Ralph C. Croteau His Wife 1916 Josephine T. Karlon 2001

Additional Information	Source(s)
George J., Oct. 14, 1949, cement vault (grave #1) Florence B. Croteau, Oct. 9, 1984, age 93 (grave #2) Emma Beattie, Mar. 31, 1958, age 93, cement vault (grave #4) Lot price \$25 – lot acquired 3 Sept. 1949 by Florence B. Croteau Emma W. Beattie, 1864 – 1958 George Croteau trust established 1950	Sunapee Cemetery Records, Extension section chart  Sunapee Cemetery Deed Records, book 1, Cert #42 Flat Marker, SW corner of lot (grave #4 position) Sunapee trustees of the trust fund



Eastman Cemetery,  
North Road, Sunapee  
Old (East) Part  
Eastman Extension Section

Approximate Grave Location  
Signified by “X”

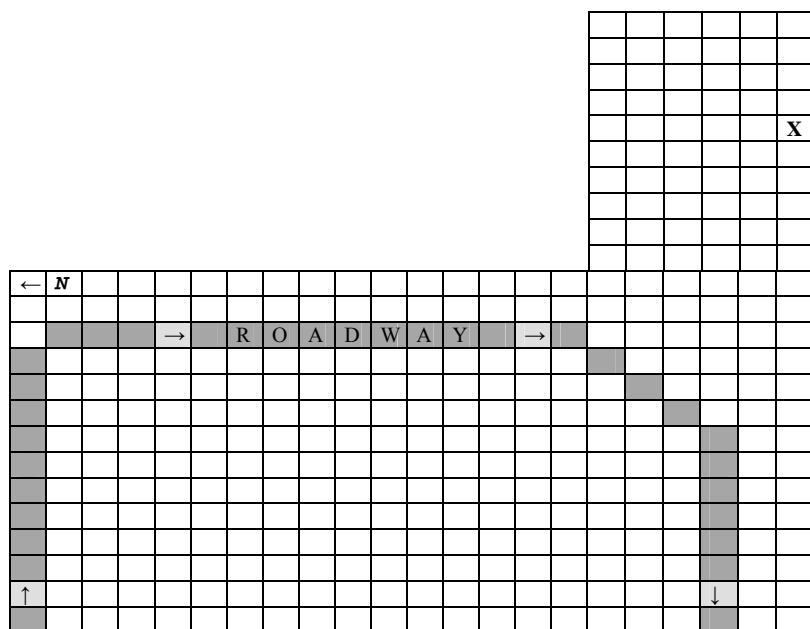
# CUTTING, Ernest

[No marker to photograph]

Owner of Record: John Munroe then Ernest Cutting  
 Lot Number: 76 – Extension Section, 16x10 feet  
 Grave Marker(s): [none]  
 Other Marker(s): \_\_\_\_\_  
 \_\_\_\_\_  
 \_\_\_\_\_  
 \_\_\_\_\_

FRONT	BACK

Additional Information	Source(s)
Lot price \$50 – lot acquired June 5, 1961 by Dr. John Munro Ernest Cutting, cremation, Dec. 21, 1984 (grave #4)	Sunapee Cemetery Deed Records, Book 1, Cert. 80 Sunapee Cemetery Records, Extension section chart



Eastman Cemetery,  
 North Road, Sunapee  
 Old (East) Part  
 Eastman Extension Section

Approximate Grave Location  
 Signified by “X”

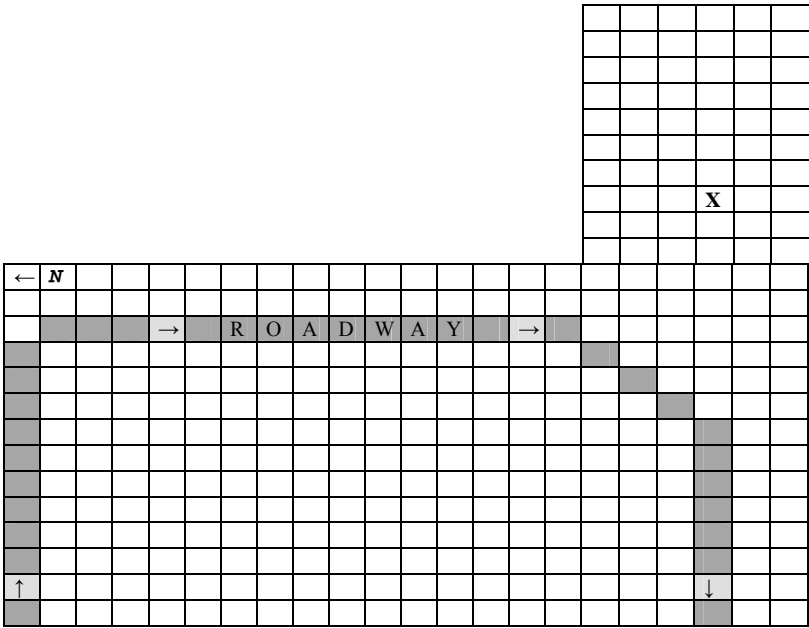
CUTTING, Martha

[No Marker to Photograph]

Owner of Record:	Maude Cutting
Lot Number:	56 – Extension Section, 16x10 feet
Grave Marker(s):	[none]
Other Marker(s):	Corner (4) “C”

FRONT	BACK

Additional Information	Source(s)
Lot price \$25 – lot acquired Apr. 15, 1953 by Maude Cutting Maude Cutting, June 5, 1982 (grave #2) Martha Cutting, April 17, 1953, age 35, pine box (grave #3)	Sunapee Cemetery Deed Records, Book 1, Cert. 61 Sunapee Cemetery Records, Extension section chart



Eastman Cemetery,  
North Road, Sunapee  
Old (East) Part  
Eastman Extension Section

Approximate Grave Location  
Signified by “X”

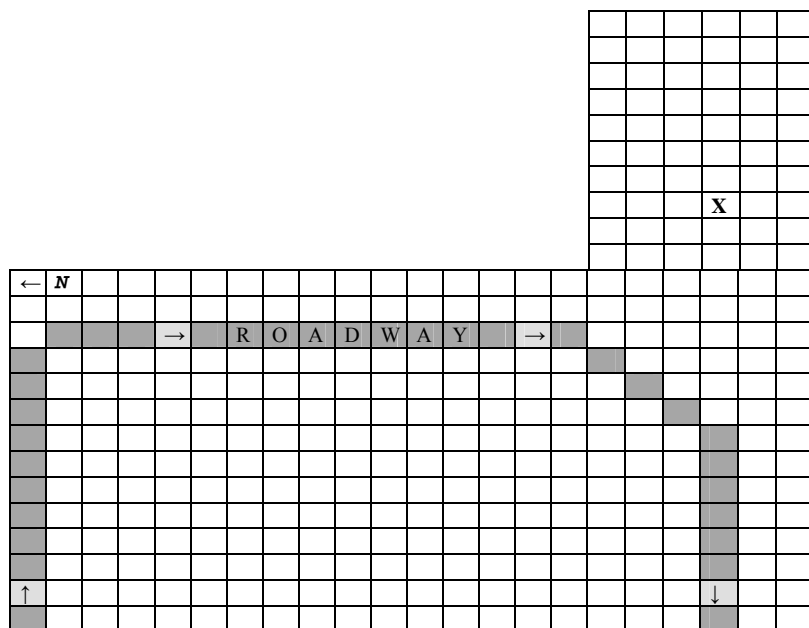
# CUTTING, Maude

[No Marker to Photograph]

Owner of Record: Maude Cutting  
 Lot Number: 56 – Extension Section, 16x10 feet  
 Grave Marker(s): [none]  
 Other Marker(s): Corner (4) “C”  
 \_\_\_\_\_  
 \_\_\_\_\_  
 \_\_\_\_\_

FRONT	BACK


Additional Information	Source(s)
Lot price \$25 – lot acquired Apr. 15, 1953 by Maude Cutting Maude Cutting, June 5, 1982 (grave #2) Martha Cutting, April 17, 1953, age 35, pine box (grave #3)	Sunapee Cemetery Deed Records, Book 1, Cert. 61 Sunapee Cemetery Records, Extension section chart



Eastman Cemetery,  
 North Road, Sunapee  
 Old (East) Part  
 Eastman Extension Section

Approximate Grave Location  
 Signified by “X”

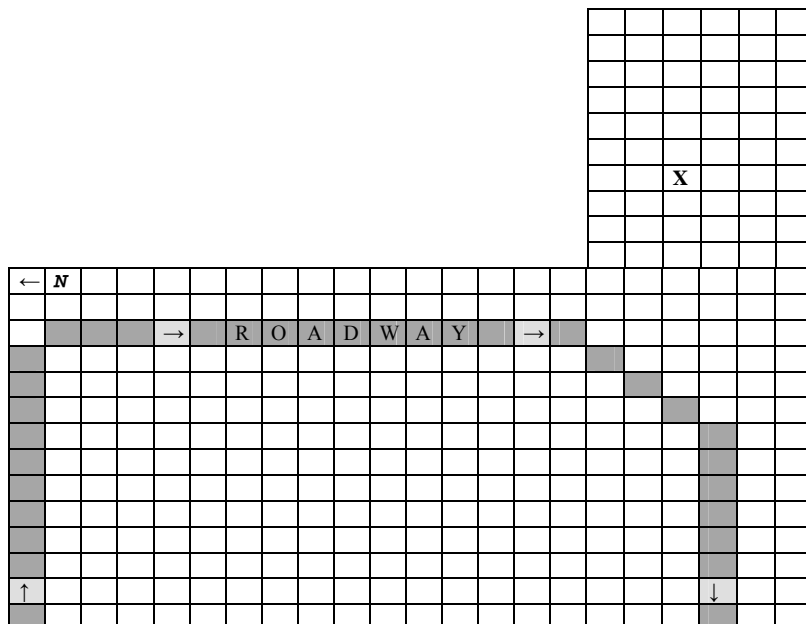
# CUTTS, Beverly



Owner of Record: Harold S. Cutts  
 Lot Number: 61 – Extension Section, 16x10 feet  
 Grave Marker(s): Slant  
 Other Marker(s): Military  
Am. Legion flag holder

FRONT	BACK
CUTTS	1921 Harold Stanley 1930 Beverly Jones, Wife


Additional Information	Source(s)
Lot price \$25 – lot acquired Dec. 15, 1952 by Harold S. Cutts Harold Stanley Cutts, SGT US Army, World War II, Sept. 18, 1921 – Dec. 27, 2003	Sunapee Cemetery Deed Records, Book 1, Cert. 59 Military marker



Eastman Cemetery,  
 North Road, Sunapee  
 Old (East) Part  
 Eastman Extension Section

Approximate Grave Location  
 Signified by "X"

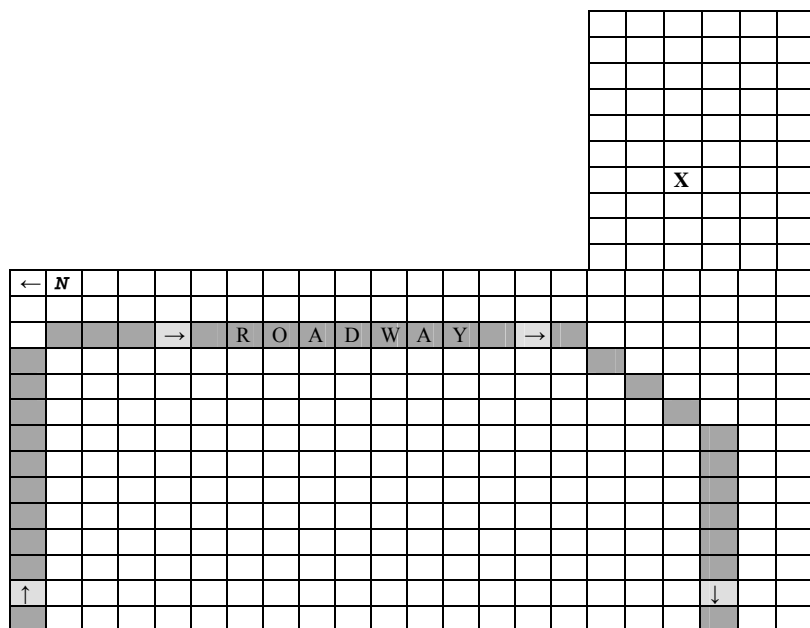
# CUTTS, Harold S.



Owner of Record: Harold S. Cutts  
 Lot Number: 61 – Extension Section, 16x10 feet  
 Grave Marker(s): Slant  
 Other Marker(s): Military  
Am. Legion flag holder

FRONT	BACK
CUTTS	1922 Harold Stanley 1930 Beverly Jones, Wife

Additional Information	Source(s)
Lot price \$25 – lot acquired Dec. 15, 1952 by Harold S. Cutts Harold Stanley Cutts, SGT US Army, World War II, Sept. 18, 1921 – Dec. 27, 2003	Sunapee Cemetery Deed Records, Book 1, Cert. 59 Military marker



Eastman Cemetery,  
 North Road, Sunapee  
 Old (East) Part  
 Eastman Extension Section

Approximate Grave Location  
 Signified by "X"