

NEW EASTMAN CEMETERY

A (South) Section

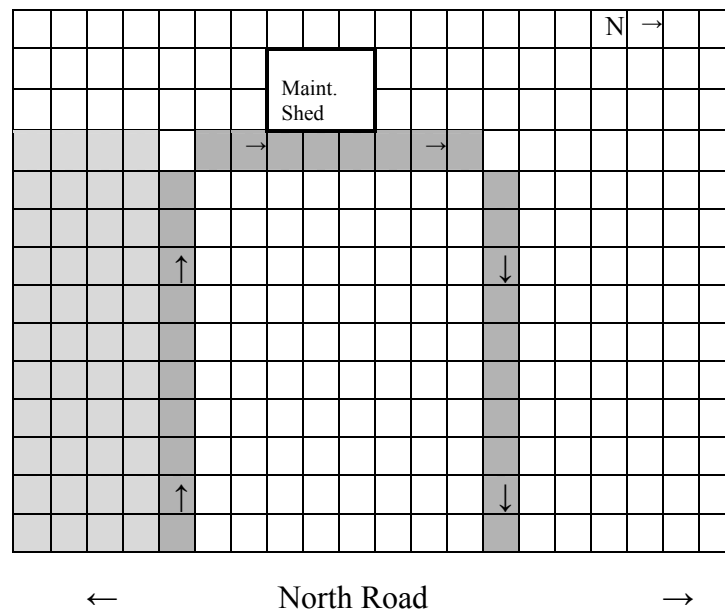
Introductory Notes

WHO: This grouping covers those individuals whose names are recorded, from grave markers, prior transcription efforts or town records, as having been (or plan to be) buried in the south section (section A) of the New Eastman Cemetery in Sunapee.

- Information is presented alphabetically, by last name, and entries include both married and maiden names, if known.

WHAT: Each entry includes a picture, cemetery chart, inscriptions for all known marker types (memorial, locational, corner, etc), and any additional information available from town or gravesite records.

WHERE: Entries are provided for current markers in the shaded section shown.



WHEN: Information is current as of 10 June, 2009.

WHY: This work is presented to the town of Sunapee, NH for the benefit of genealogists and others seeking detailed information regarding Sunapee burials at this location.

NOTE: There are inconsistencies regarding some individuals' actual burial location. These involve conflicts between town report records, cemetery office records and grave marker placement, and interested researchers are urged to independently confirm sought-after data.

Karl R. Jonas
Sunapee, NH
15 June, 2009

ACHILLES, Henry H.



Owner of Record: Achilles
 Lot Number: 30 - Section A (10x16 feet)
 Grave Marker(s): Slant – centered on lot
 Other Marker(s): _____

FRONT

BACK

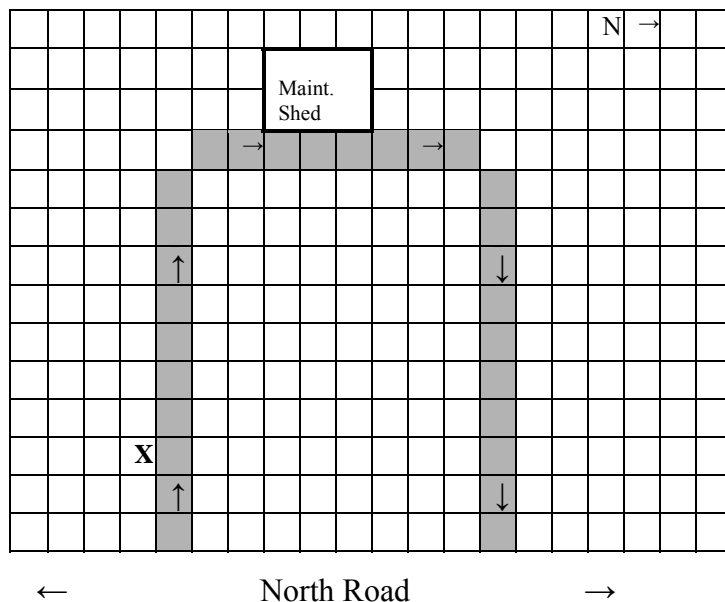
ACHILLES	
----------	--

Additional Information

Source(s)

Henry H. Achilles, 1892 - 1973
 Letitia Achilles, 1891 - 1969
 [blank]
 Louis V. Achilles, 1916 – 2000
 Henry H., Sept. 26, 1973
 Mrs. Achilles, April 24, 1969, age 77, (Lititia) vault

10x18 flat marker – foot of grave 1
 10x18 flat marker – foot of grave 2
 10x18 flat marker – foot of grave 3
 10x18 flat marker – foot of grave 4
 Sunapee cemetery chart records, grave 1
 Sunapee cemetery chart records, grave 2



Eastman Cemetery,
 North Road, Sunapee
 New (West) Section

Approximate Grave Location
 Signified by “X”

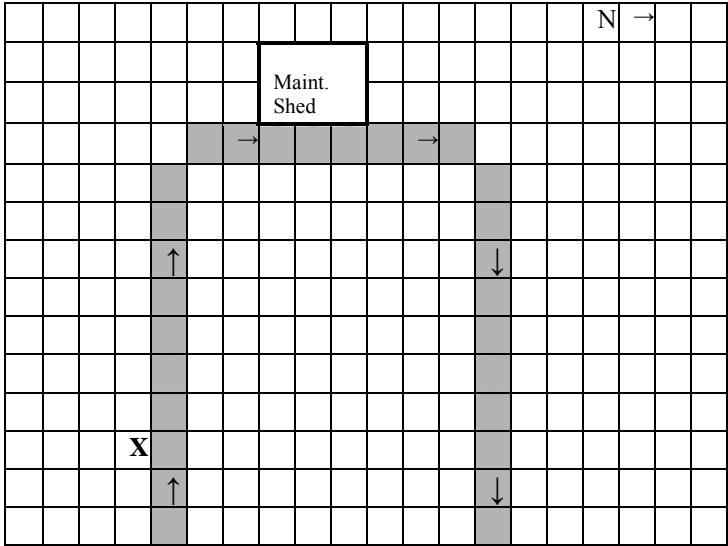
ACHILLES, Lititia



Owner of Record:	Achilles
Lot Number:	30 - Section A (10x16 feet)
Grave Marker(s):	Slant – centered on lot
Other Marker(s):	

FRONT	BACK
ACHILLES	

Additional Information	Source(s)
Henry H. Achilles, 1892 - 1973	10x18 flat marker – foot of grave 1
Letitia Achilles, 1891 - 1969	10x18 flat marker – foot of grave 2
[blank]	10x18 flat marker – foot of grave 3
Louis V. Achilles, 1916 – 2000	10x18 flat marker – foot of grave 4
Henry H., Sept. 26, 1973	Sunapee cemetery chart records, grave 1
Mrs. Achilles, April 24, 1969, age 77, (Lititia) vault	Sunapee cemetery chart records, grave 2



Eastman Cemetery,
North Road, Sunapee
New (West) Section

Approximate Grave Location
Signified by “X”

← North Road →

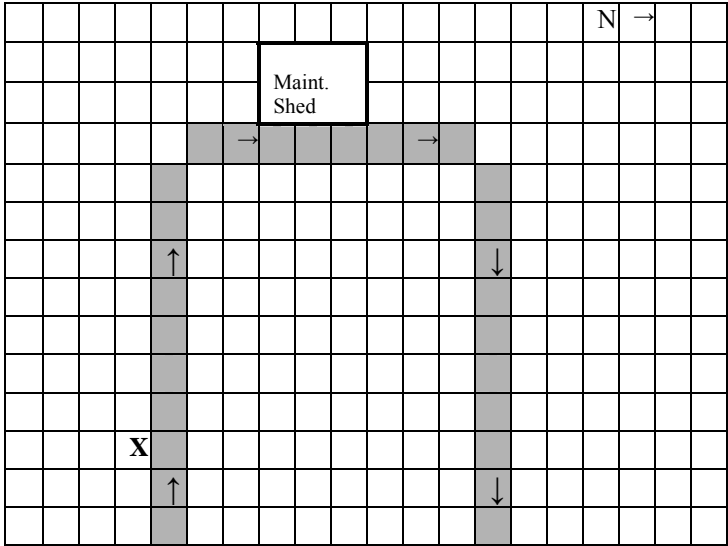
ACHILLES, Louis V.



Owner of Record:	Achilles
Lot Number:	30 - Section A (10x16 feet)
Grave Marker(s):	Slant – centered on lot
Other Marker(s):	

FRONT	BACK
ACHILLES	

Additional Information	Source(s)
Henry H. Achilles, 1892 - 1973	10x18 flat marker – foot of grave 1
Letitia Achilles, 1891 - 1969	10x18 flat marker – foot of grave 2
[blank]	10x18 flat marker – foot of grave 3
Louis V. Achilles, 1916 – 2000	10x18 flat marker – foot of grave 4
Henry H., Sept. 26, 1973	Sunapee cemetery chart records, grave 1
Mrs. Achilles, April 24, 1969, age 77, (Lititia) vault	Sunapee cemetery chart records, grave 2



Eastman Cemetery,
North Road, Sunapee
New (West) Section

Approximate Grave Location
Signified by “X”

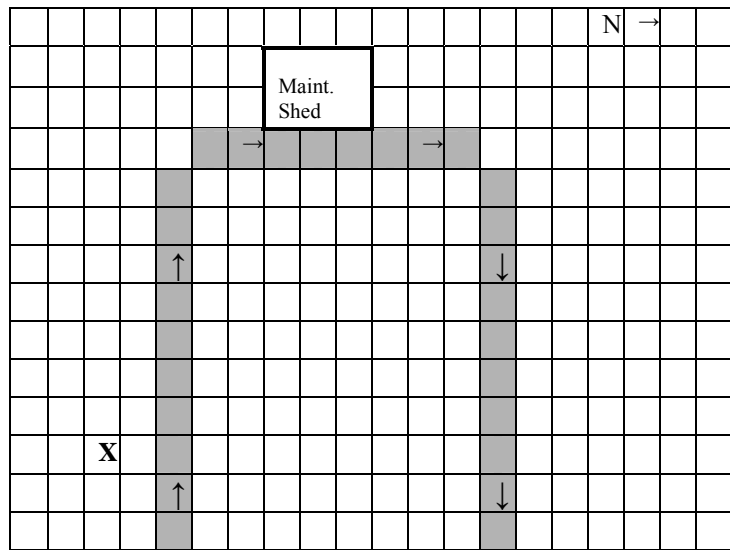
ANTHONY, Fannie L.



Owner of Record: F. L. Anthony
 Lot Number: 26 - Section A (10x16 feet)
 Grave Marker(s): Memorial – centered on lot
 Other Marker(s):

FRONT	BACK
ANTHONY	Ralph E. Anthony 1897 – 1973 His wife Fannie L. Robinson 1898 -

Additional Information	Source(s)
Ralph E. Anthony, July 10, 1973 Fannie Anthony, May 17, 1978 [blank] [blank] Mason's symbol	Sunapee cemetery chart records, grave 1 Sunapee cemetery chart records, grave 2 Sunapee cemetery chart records, grave 3 Sunapee cemetery chart records, grave 4 Rear of marker




← North Road →

Eastman Cemetery,
 North Road, Sunapee
 New (West) Section

 Approximate Grave Location
 Signified by “X”

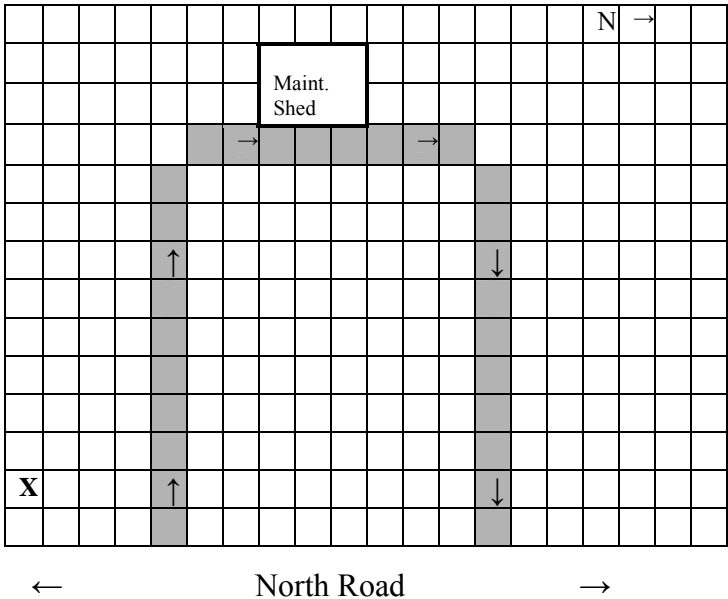
ANTHONY, Norma L.



Owner of Record:	Francis Gallup
Lot Number:	23 - Section A (10x16 feet)
Grave Marker(s):	Memorial
Other Marker(s):	(2) Flat markers

FRONT	BACK
GALLUP	Francis C. Gallup 1923 – His wife Norma L. Anthony 1925 – 1968

Additional Information	Source(s)
NORMA FRANCIS [blank] [blank] Norma A. Dec. 23, 1968, age 43, vault [blank]	10x20 flat marker – grave 3 10x20 flat marker – grave 4 Sunapee cemetery chart records, grave 1 Sunapee cemetery chart records, grave 2 Sunapee cemetery chart records, grave 3 Sunapee cemetery chart records, grave 4



Eastman Cemetery,
North Road, Sunapee
New (West) Section

Approximate Grave Location
Signified by “X”

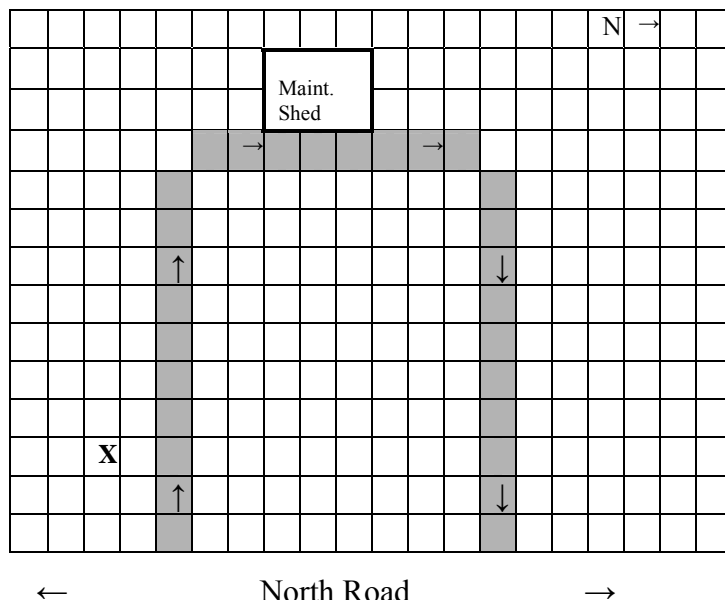
ANTHONY, Ralph E.



Owner of Record: F. L. Anthony
 Lot Number: 26 - Section A (10x16 feet)
 Grave Marker(s): Memorial – centered on lot
 Other Marker(s):

FRONT	BACK
ANTHONY	Ralph E. Anthony 1897 – 1973 His wife Fannie L. Robinson 1898 -

Additional Information	Source(s)
Ralph E. Anthony, July 10, 1973 Fannie Anthony, May 17, 1978 [blank] [blank] Mason's symbol	Sunapee cemetery chart records, grave 1 Sunapee cemetery chart records, grave 2 Sunapee cemetery chart records, grave 3 Sunapee cemetery chart records, grave 4 Rear of marker



Eastman Cemetery,
 North Road, Sunapee
 New (West) Section

Approximate Grave Location
 Signified by "X"

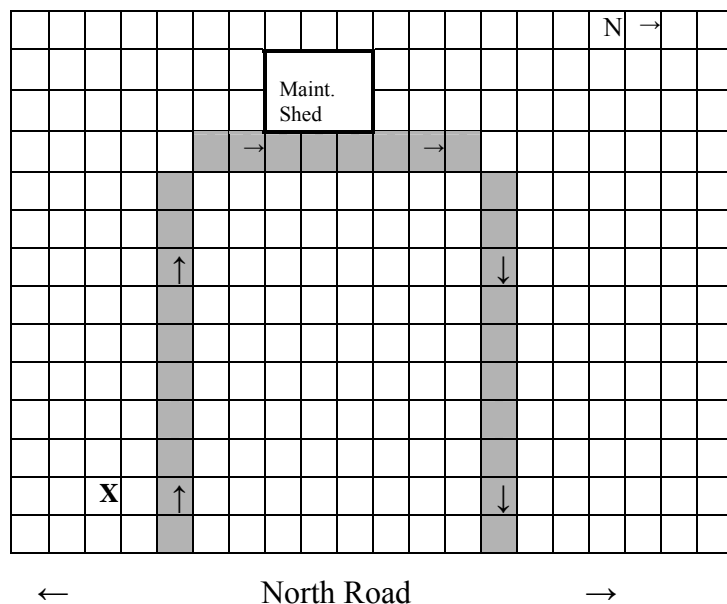
AVERY, Daniel C.



Owner of Record:	John I. Avery
Lot Number:	15 - Section A (10x16 feet)
Grave Marker(s):	Memorial – centered on lot
Other Marker(s):	(2) 6x6 inch “A” corner markers
	At north end of lot
	Military flat marker
	Am. Legion flag holder

FRONT	BACK
AVERY	<p>John I. Avery, Sr. 1904 – 1987 His wife Priscilla D. Brissette 1904 – 2000 Son Daniel C. Avery 1930 – 1972 His wife Martha A. Peterson 1924 - 1997</p>

Additional Information	Source(s)
<p>Daniel C. Avery, New Hampshire, CPL US Army, Korea, June 1, 1930 – Sept. 16, 1972 Priscilla Avery John I. Avery Sr., July 18 1987 Martha A. Bond, Dec. 12, 1997 Daniel C., Sept 18, 1972</p>	<p>12x24 military flat marker – head of grave 4 Sunapee 2000 town burial records, grave 1 Sunapee cemetery chart records, grave 2 Sunapee cemetery chart records, grave 3 Sunapee cemetery chart records, grave 4</p>



Eastman Cemetery,
North Road, Sunapee
New (West) Section

Approximate Grave Location
Signified by “X”

AVERY, Emma O.



Owner of Record:	<u>M. C. Avery</u>
Lot Number:	<u>16 - Section A (10x16 feet)</u>
Grave Marker(s):	<u>Memorial – centered on lot</u>
Other Marker(s):	<u>(2) 6x6 inch “A” corner markers</u>
	<u>At south end of lot</u>
	<u> </u>
	<u> </u>

FRONT

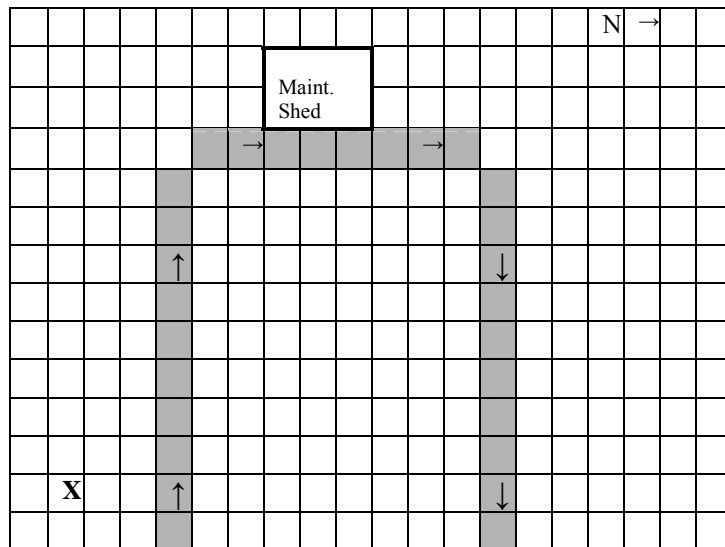
BACK

<p>AVERY Together Forever To Die No More</p>	<p>Maurice C. Avery 1890 – 1976 His wife Emma O. Greenwood 1893 - 1969</p>
---	--

Additional Information

Source(s)

<p>Emma O. Avery, A16</p>	<p>Sunapee 1976 town report burial records</p>
---------------------------	--



Eastman Cemetery,
North Road, Sunapee
New (West) Section

Approximate Grave Location
Signified by “X”

← North Road →

AVERY, Eva M.



Owner of Record: Herbert Avery, Sr.
 Lot Number: 22 - Section A (10x16 feet)
 Grave Marker(s): Slant – centered on graves 3+4
 Other Marker(s): _____

FRONT

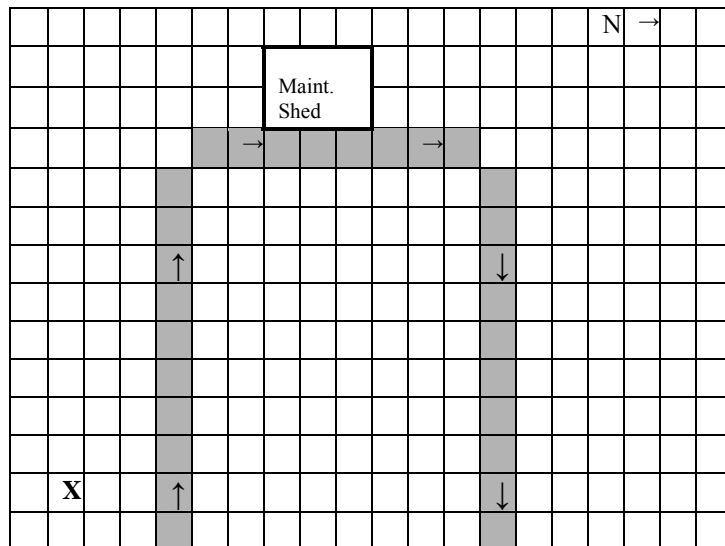
BACK

Herbert B. Avery, Sr. 1902 – 1974 His wife Eva M. Hill 1914 -	
---	--

Additional Information

Source(s)

[blank] [blank] [blank] Herbert B. Avery, Dec. 13, 1974	Sunapee cemetery chart records, grave 1 Sunapee cemetery chart records, grave 2 Sunapee cemetery chart records, grave 3 Sunapee cemetery chart records, grave 4
--	--



Eastman Cemetery,
 North Road, Sunapee
 New (West) Section

Approximate Grave Location
 Signified by “X”

AVERY, Frederick C.



Owner of Record: Avery & Mudge
 Lot Number: 31 - Section A (10x16 feet)
 Grave Marker(s): Slant – centered on graves 3+4
 Other Marker(s): _____

FRONT

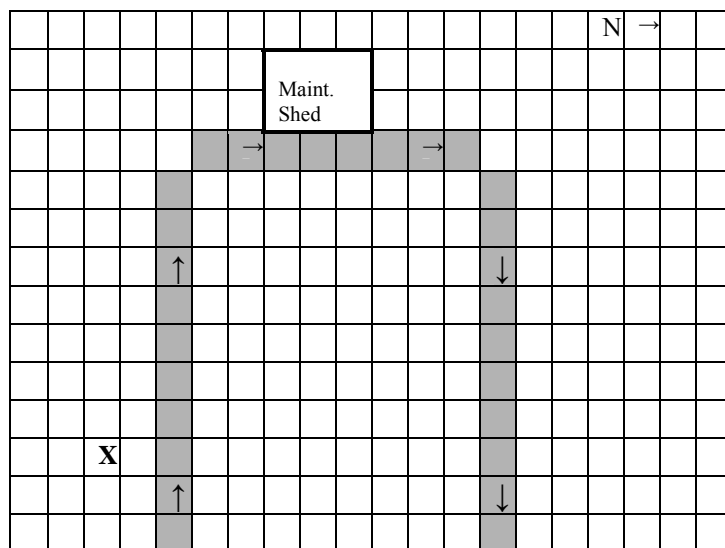
BACK

His Wife Lena S. 1914 - 1996	AVERY Frederick C 1908 - 1973	
------------------------------------	-------------------------------------	--

Additional Information

Source(s)

Henry Mudge, Jan 1, 1995 Rachel Mudge, March 16, 1992 Lena Avery June 6, 1996 Fred C., Aug. 15, 1973	Sunapee cemetery chart records, grave 1 Sunapee cemetery chart records, grave 2 Sunapee cemetery chart records, grave 3 Sunapee cemetery chart records, grave 4
---	--



Eastman Cemetery,
 North Road, Sunapee
 New (West) Section

Approximate Grave Location
 Signified by "X"

← North Road →

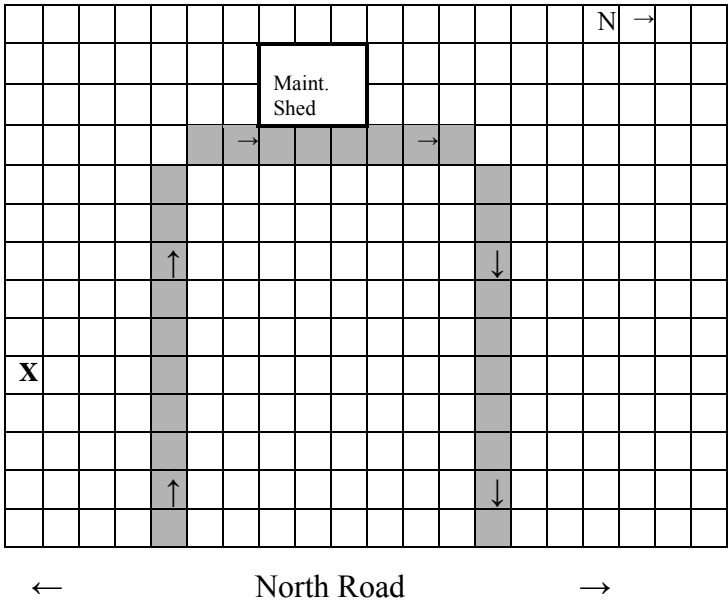
AVERY, Gordon M.



Owner of Record:	Gordon Avery
Lot Number:	48 - Section A (10x16 feet)
Grave Marker(s):	Military – foot of grave 4
Other Marker(s):	American Legion Flag holder

FRONT	BACK
Gordon Morris Avery US Army Apr. 19, 1935 – Jun. 9, 2006	

Additional Information	Source(s)
Gordon? Gordon Avery, June 9, 2006, 48A #4	Sunapee cemetery chart records, grave 4 Sunapee 2006 town report burial records



Eastman Cemetery,
North Road, Sunapee
New (West) Section

Approximate Grave Location
Signified by “X”

EVERY, Herbert B.



Owner of Record: Herbert Avery, Sr.
 Lot Number: 22 - Section A (10x16 feet)
 Grave Marker(s): Slant – centered on graves 3+4
 Other Marker(s): _____

FRONT

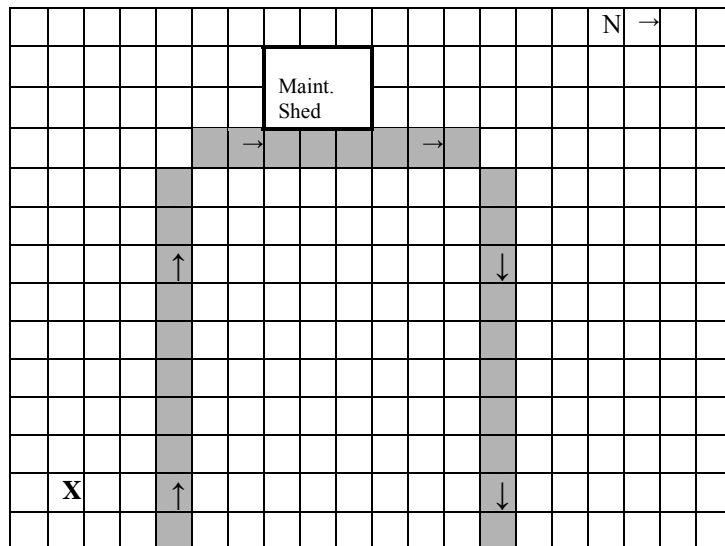
BACK

<p>Herbert B. Avery, Sr. 1902 – 1974 His wife Eva M. Hill 1914 -</p>	
--	--

Additional Information

Source(s)

<p>[blank] [blank] [blank] Herbert B. Avery, Dec. 13, 1974</p>	<p>Sunapee cemetery chart records, grave 1 Sunapee cemetery chart records, grave 2 Sunapee cemetery chart records, grave 3 Sunapee cemetery chart records, grave 4</p>
---	---



Eastman Cemetery,
 North Road, Sunapee
 New (West) Section

Approximate Grave Location
 Signified by “X”

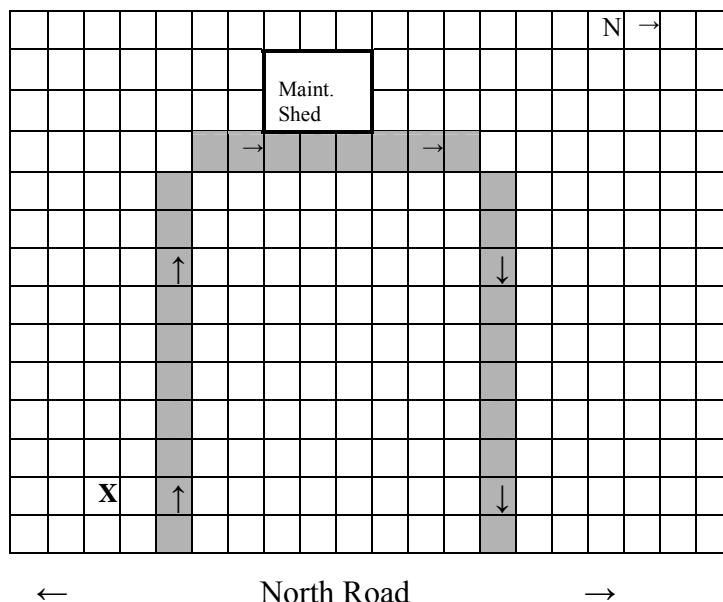
AVERY, John I.



Owner of Record:	John I. Avery
Lot Number:	15 - Section A (10x16 feet)
Grave Marker(s):	Memorial – centered on lot
Other Marker(s):	(2) 6x6 inch “A” corner markers
	At north end of lot
	Military flat marker
	Am. Legion flag holder

FRONT	BACK
AVERY	<p>John I. Avery, Sr. 1904 – 1987 His wife Priscilla D. Brissette 1904 – 2000 Son Daniel C. Avery 1930 – 1972 His wife Martha A. Peterson 1924 - 1997</p>


Additional Information	Source(s)
<p>Daniel C. Avery, New Hampshire, CPL US Army, Korea, June 1, 1930 – Sept. 16, 1972 Priscilla Avery John I. Avery Sr., July 18 1987 Martha A. Bond, Dec. 12, 1997 Daniel C., Sept 18, 1972</p>	<p>12x24 military flat marker – head of grave 4 Sunapee 2000 town burial records, grave 1 Sunapee cemetery chart records, grave 2 Sunapee cemetery chart records, grave 3 Sunapee cemetery chart records, grave 4</p>



Eastman Cemetery,
North Road, Sunapee
New (West) Section

Approximate Grave Location
Signified by “X”

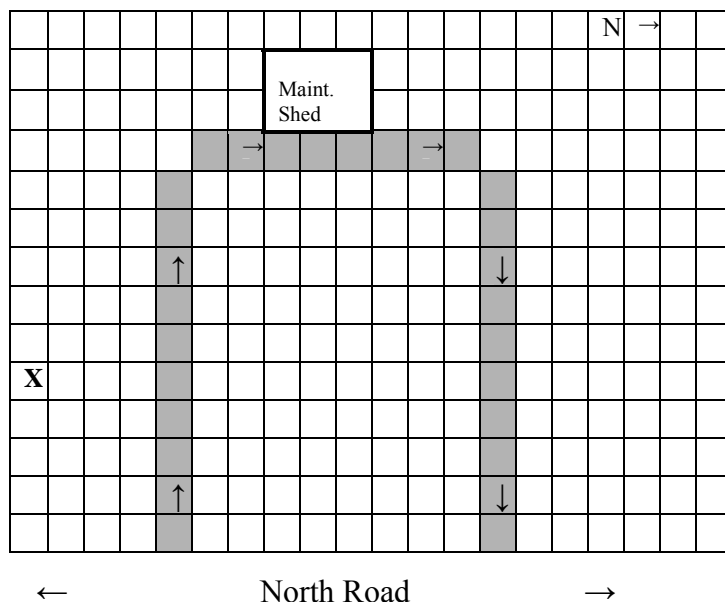
AVERY, John I. Jr.



Owner of Record:	John I. Avery Jr.
Lot Number:	49 - Section A (10x16 feet)
Grave Marker(s):	Memorial, centered on 1&2
Other Marker(s):	Military flat marker
	American Legion flag holder

FRONT	BACK
<p style="text-align: center;">AVERY</p> <p>John Jr. Paulyne</p>	<p style="text-align: center;">John I Avery, Jr. Jan 26, 1928 – Jan 5, 2009 His wife Paulyne Shore Avery Aug 24, 1931 -</p>

Additional Information	Source(s)
<p>John Avery, Jr., Lot 49A, grave #1, 5 January, 2009 John I Avery Jr., HM2 US Navy, World War II Korea, Jan 26, 1928 - Jan 5 2009</p>	<p>Sunapee Cemetery Commissioner 12x24 military flat marker, foot of grave 1</p>



Eastman Cemetery,
North Road, Sunapee
New (West) Section

Approximate Grave Location
Signified by "X"

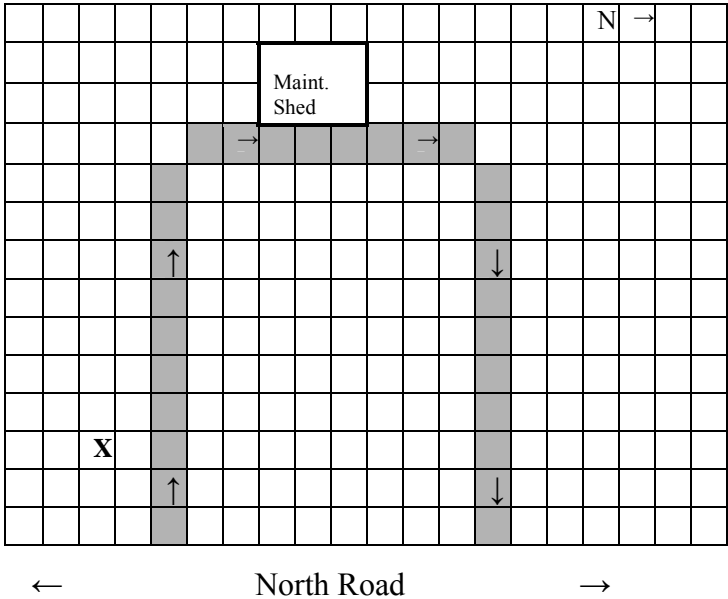
AVERY, Lena S.



Owner of Record:	Avery & Mudge
Lot Number:	31 - Section A (10x16 feet)
Grave Marker(s):	Slant – centered on graves 3+4
Other Marker(s):	

FRONT	BACK
<div>His Wife Lena S. 1914 - 1996</div> <div>AVERY</div> <div>Frederick C 1908 - 1973</div>	

Additional Information	Source(s)
Henry Mudge, Jan 1, 1995 Rachel Mudge, March 16, 1992 Lena Avery June 6, 1996 Fred C., Aug. 15, 1973	Sunapee cemetery chart records, grave 1 Sunapee cemetery chart records, grave 2 Sunapee cemetery chart records, grave 3 Sunapee cemetery chart records, grave 4



Eastman Cemetery,
North Road, Sunapee
New (West) Section

Approximate Grave Location
Signified by “X”

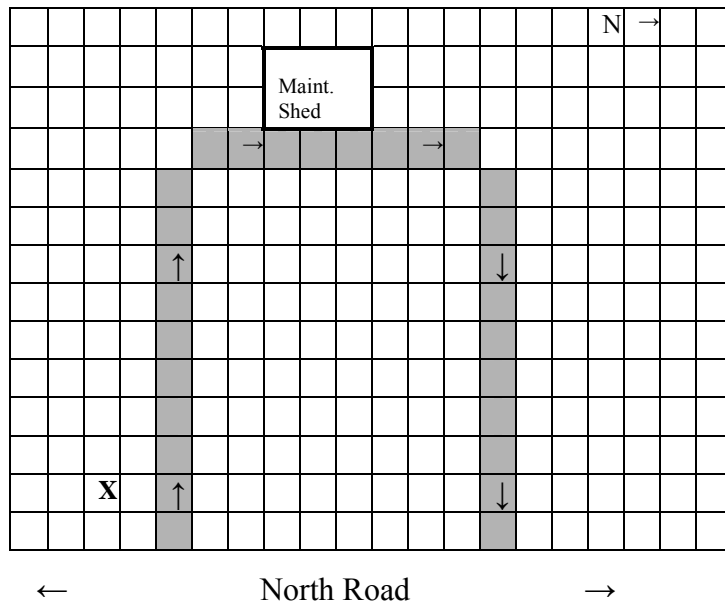
AVERY, Martha A.



Owner of Record:	John I. Avery
Lot Number:	15 - Section A (10x16 feet)
Grave Marker(s):	Memorial – centered on lot
Other Marker(s):	(2) 6x6 inch “A” corner markers
	At north end of lot
	Military flat marker
	Am. Legion flag holder

FRONT	BACK
AVERY	<p>John I. Avery, Sr. 1904 – 1987 His wife Priscilla D. Brissette 1904 – 2000 Son Daniel C. Avery 1930 – 1972 His wife Martha A. Peterson 1924 - 1997</p>


Additional Information	Source(s)
<p>Daniel C. Avery, New Hampshire, CPL US Army, Korea, June 1, 1930 – Sept. 16, 1972 Priscilla Avery John I. Avery Sr., July 18 1987 Martha A. Bond, Dec. 12, 1997 Daniel C., Sept 18, 1972</p>	<p>12x24 military flat marker – head of grave 4 Sunapee 2000 town burial records, grave 1 Sunapee cemetery chart records, grave 2 Sunapee cemetery chart records, grave 3 Sunapee cemetery chart records, grave 4</p>



Eastman Cemetery,
North Road, Sunapee
New (West) Section

Approximate Grave Location
Signified by “X”

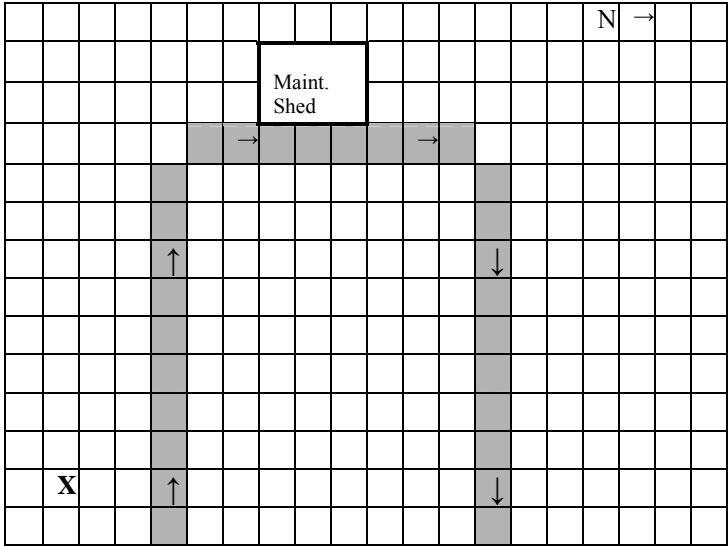
AVERY, Maurice C.



Owner of Record:	M. C. Avery
Lot Number:	16 - Section A (10x16 feet)
Grave Marker(s):	Memorial – centered on lot
Other Marker(s):	(2) 6x6 inch “A” corner markers
	At south end of lot

FRONT	BACK
AVERY Together Forever To Die No More	Maurice C. Avery 1890 – 1976 His wife Emma O. Greenwood 1893 - 1969

Additional Information	Source(s)
Maurice C. Avery, A16	Sunapee 1976 town report burial records



Eastman Cemetery,
North Road, Sunapee
New (West) Section

Approximate Grave Location
Signified by “X”

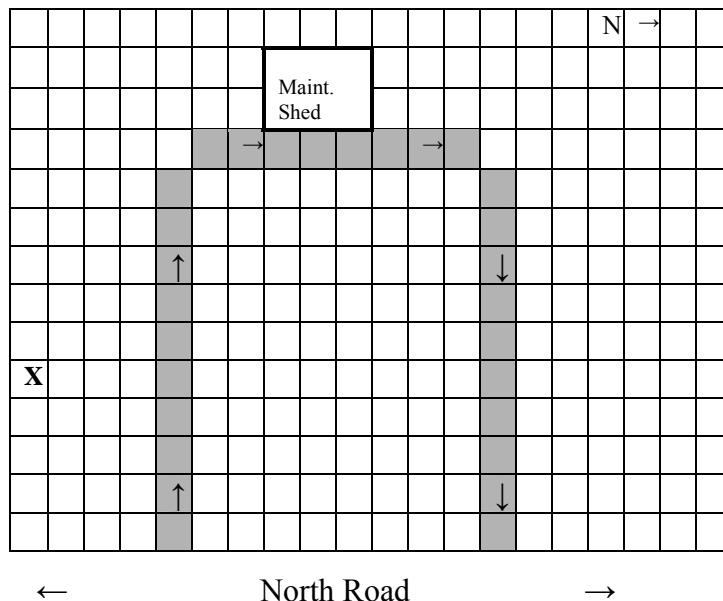
AVERY, Paulyne S.



Owner of Record:	John I. Avery Jr.
Lot Number:	49 - Section A (10x16 feet)
Grave Marker(s):	Memorial, centered on 1&2
Other Marker(s):	Military flat marker
	American Legion flag holder

FRONT	BACK
<p style="text-align: center;">AVERY</p> <p>John Jr. Paulyne</p>	<p style="text-align: center;">John I Avery, Jr. Jan 26, 1928 – Jan 5, 2009 His wife Paulyne Shore Avery Aug 24, 1931 -</p>

Additional Information	Source(s)
<p>John Avery, Jr., Lot 49A, grave #1, 5 January, 2009</p> <p>John I Avery Jr., HM2 US Navy, World War II Korea, Jan 26, 1928 - Jan 5 2009</p>	<p>Sunapee Cemetery Commissioner</p> <p>12x24 military flat marker, foot of grave 1</p>



Eastman Cemetery,
North Road, Sunapee
New (West) Section

Approximate Grave Location
Signified by "X"

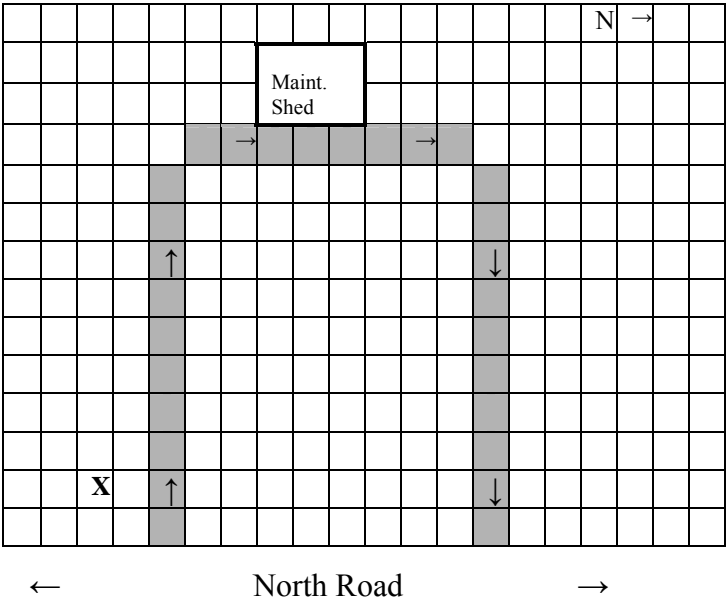
AVERY, Priscilla D.



Owner of Record:	John I. Avery
Lot Number:	15 - Section A (10x16 feet)
Grave Marker(s):	Memorial – centered on lot
Other Marker(s):	(2) 6x6 inch “A” corner markers
	At north end of lot
	Military flat marker
	Am. Legion flag holder

FRONT	BACK
AVERY	John I. Avery, Sr. 1904 – 1987 His wife Priscilla D. Brissette 1904 – 2000 Son Daniel C. Avery 1930 – 1972 His wife Martha A. Peterson 1924 - 1997


Additional Information	Source(s)
Daniel C. Avery, New Hampshire, CPL US Army, Korea, June 1, 1930 – Sept. 16, 1972 Priscilla Avery, May 21, 2000, 15A #1 John I. Avery Sr., July 18 1987 Martha A. Bond, Dec. 12, 1997 Daniel C., Sept 18, 1972	12x24 military flat marker – head of grave 4 Sunapee 2000 town report burial records Sunapee cemetery chart records, grave 2 Sunapee cemetery chart records, grave 3 Sunapee cemetery chart records, grave 4



Eastman Cemetery,
North Road, Sunapee
New (West) Section

Approximate Grave Location
Signified by “X”

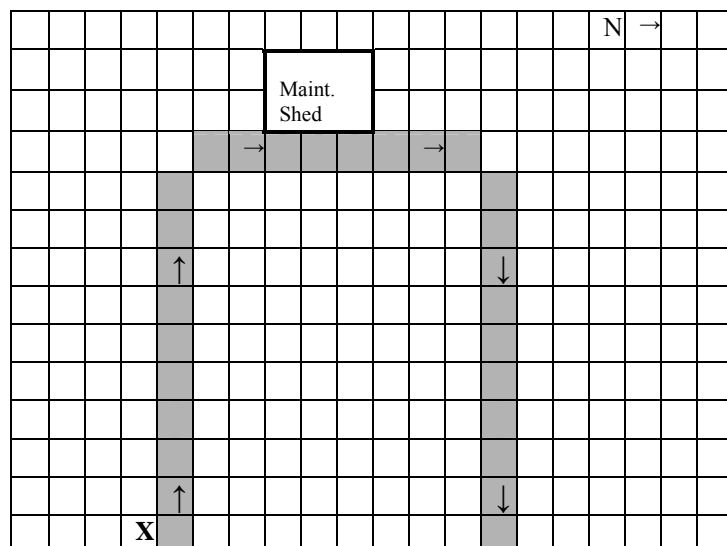
BARNEY, Marion E.



Owner of Record:	Ernest Collins
Lot Number:	7 - Section A (10x16 feet)
Grave Marker(s):	Memorial – centered on lot
Other Marker(s):	(2) military flat markers
	VFW flag holder
	(2) flat markers

FRONT	BACK
COLLINS	1895 Ernest F. 1966 His wife 1905 Marion E. 1986 Son 1929 Ernest D. 1990 His wife 1926 Shirley E. 2009

Additional Information	Source(s)
Ernest F. Collins, New Hampshire, PFC, Co. H, 309 Inf., 78 Div., World War I, June 26, 1895 – June 2, 1966	12x24 military flat marker – foot of grave 1
Marion E. Barney, wife of Ernest F. Collins, Oct. 8, 1905, Aug. 25, 1986	12x24 flat marker – foot of grave 2
Shirley E. Blodgett, wife of Ernest D. Collins, Sr., June 5, 1926-Feb 27, 2009	12x24 flat marker – foot of grave 3
Ernest D. Collins, Sr., CPL US Marine Corp., Korea, Apr. 5, 1929 – Nov. 4, 1990	12x24 military flat marker – foot of grave 4
Ernest F., June 4, 1966, age 70, vault	Sunapee cemetery chart records, grave 1
Marion E. Collins, Aug. 25, 1986, cremation	Sunapee cemetery chart records, grave 2
Ernest Collins, Sr., Nov. 4, 1990, cremated	Sunapee cemetery chart records, grave 4



Eastman Cemetery,
North Road, Sunapee
New (West) Section

Approximate Grave Location
Signified by "X"

BARWISE, Albert E.



Owner of Record: Finlay & Barwise
 Lot Number: 39 - Section A (10x16 feet)
 Grave Marker(s): Slant – centered on graves 3&4
 Other Marker(s): _____

FRONT

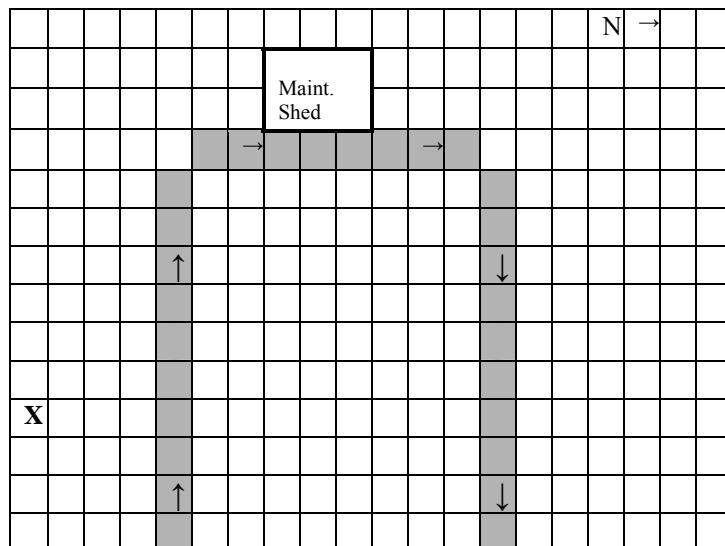
BACK

<p style="text-align: center;">BARWISE</p> <p>Albert E 1888 – 1972</p> <p>Hazel M. 1893 - 1974</p>	
---	--

Additional Information

Source(s)

<p>David Finlay, May 8, 1978 Julie Finlay, July 19, 1982 H. M. Barwise, June 12, 1976, cremation Albert Barwise 6/12/76 cremation</p>	<p>Sunapee cemetery chart records, grave 1 Sunapee cemetery chart records, grave 2 Sunapee cemetery chart records, grave 3 Sunapee cemetery chart records, grave 4</p>
--	---



Eastman Cemetery,
 North Road, Sunapee
 New (West) Section

Approximate Grave Location
 Signified by “X”

BARWISE, Hazel M.



Owner of Record: Finlay & Barwise
 Lot Number: 39 - Section A (10x16 feet)
 Grave Marker(s): Slant – centered on graves 3&4
 Other Marker(s): _____

FRONT

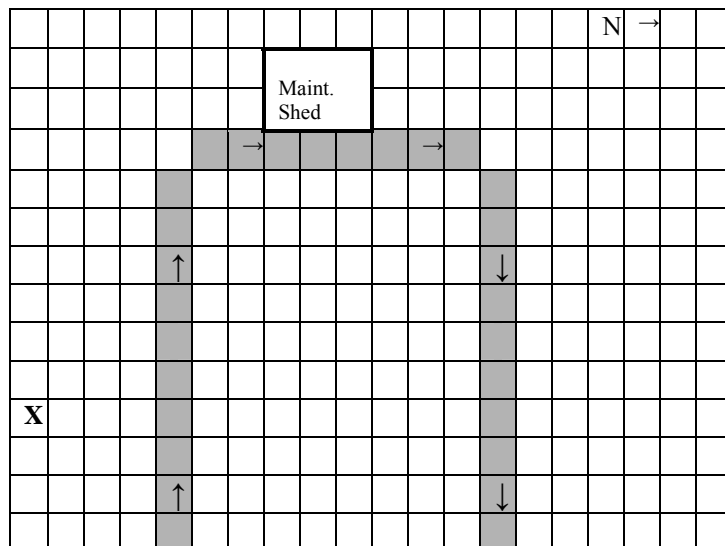
BACK

<p style="text-align: center;">BARWISE</p> <p>Albert E 1888 – 1972</p> <p>Hazel M. 1893 - 1974</p>	
--	--

Additional Information

Source(s)

<p>David Finlay, May 8, 1978 Julie Finlay, July 19, 1982 H. M. Barwise, June 12, 1976, cremation Albert Barwise 6/12/76 cremation</p>	<p>Sunapee cemetery chart records, grave 1 Sunapee cemetery chart records, grave 2 Sunapee cemetery chart records, grave 3 Sunapee cemetery chart records, grave 4</p>
--	---



Eastman Cemetery,
 North Road, Sunapee
 New (West) Section

Approximate Grave Location
 Signified by “X”

← North Road →

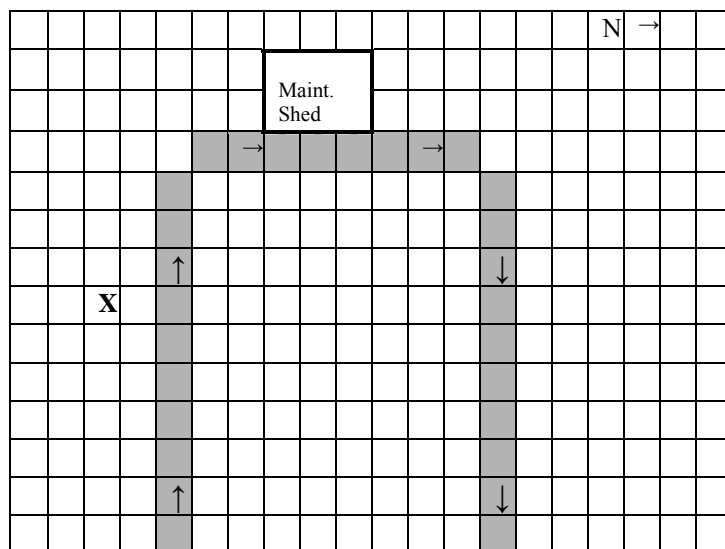
BATCHELDER, Lucille



Owner of Record: Walsh
 Lot Number: 71 - Section A (10x16 feet)
 Grave Marker(s): Memorial – centered on lot
 Other Marker(s): Military
VFW flag holder

FRONT	BACK
WALSH	1910 Harry H. Jr. 1991 His wife 1914 Lucille Batchelder 1994

Additional Information	Source(s)
Harry Hawkins Walsh, US Navy, World War II, Dec. 16, 1910 – Jan 28, 1991 Harry Walsh Jr., Jan. 28, 1991, cremated [blank] [blank] Lucille Walsh, Sept. 9, 1994, cremated	12x24 Military flat marker – foot of grave 4 Sunapee cemetery chart records, grave 1 Sunapee cemetery chart records, grave 2 Sunapee cemetery chart records, grave 3 Sunapee cemetery chart records, grave 4



Eastman Cemetery,
 North Road, Sunapee
 New (West) Section

Approximate Grave Location
 Signified by “X”

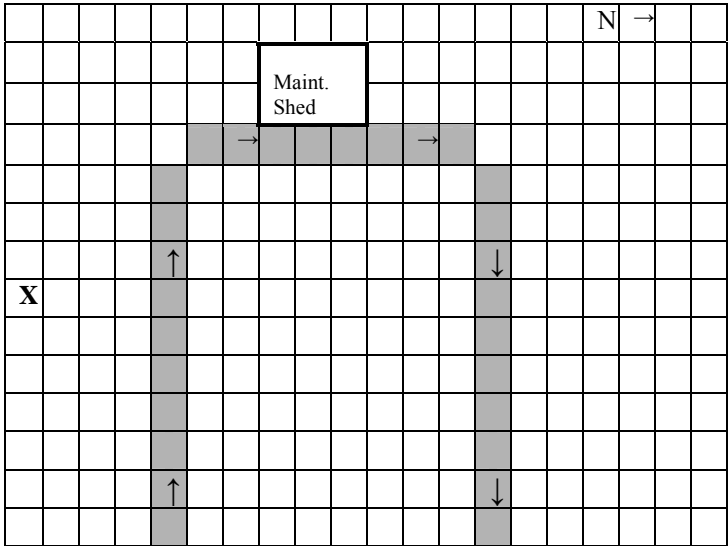
BILLINGS, Barbara M.



Owner of Record:	Buttrick
Lot Number:	73 - Section A (10x16 feet)
Grave Marker(s):	Bench – centered on grave 4
Other Marker(s):	Military flat marker

FRONT	BACK
His wife Barbara M. Billings Feb. 8, 1924 Jan. 4, 1991	Walter W. Buttrick Jr. Aug. 22, 1924 May 26, 1991

Additional Information	Source(s)
Walter W Buttrick Jr., Pvt US Army, World War II, Aug. 22, 1924 – May 26, 1991 [blank] [blank] [blank] Barbara Buttrick, Jan. 4, 1991, cremated; Walter Buttrick, 5-26-91	12x24 Military flat marker – foot of grave 4 Sunapee cemetery chart records, grave 1 Sunapee cemetery chart records, grave 2 Sunapee cemetery chart records, grave 3 Sunapee cemetery chart records, grave 4



Eastman Cemetery,
North Road, Sunapee
New (West) Section

Approximate Grave Location
Signified by “X”

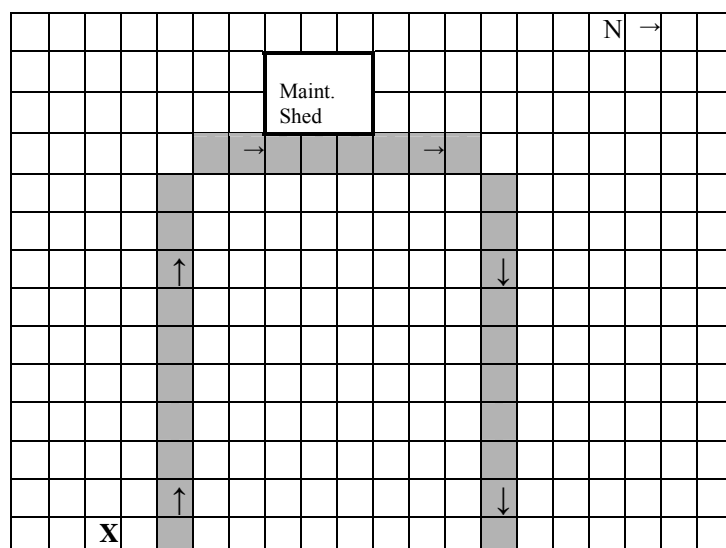
BLODGETT, Burton I.



Owner of Record: Burton Blodgett
 Lot Number: 3 - Section A (10x16 feet)
 Grave Marker(s): Memorial – centered on grave 3
 Other Marker(s): (1) Flat marker - military
World War II flag holder

FRONT	BACK
BLODGETT	Clarence A. Blodgett 1884 – 1967 His wife Estelle E. Nelson 1889 – 1988 Sons P.F.C. Douglas N. Blodgett 1922 – 1943 Burton I. Blodgett 1924 -

Additional Information	Source(s)
In memory of Douglas N Blodgett, New Hampshire, PFC, US Marine Corp. World War II June 11, 1922 April 16, 1943 Clarence A. April 25, 1967 age 83 vault Estelle Blodgett age 88 cremation March 1, 1988 [blank] [blank]	12x24 flat military marker - foot of grave 3 Sunapee cemetery chart records, grave 1 Sunapee cemetery chart records, grave 2 Sunapee cemetery chart records, grave 3 Sunapee cemetery chart records, grave 4



Eastman Cemetery,
 North Road, Sunapee
 New (West) Section

Approximate Grave Location
 Signified by “X”

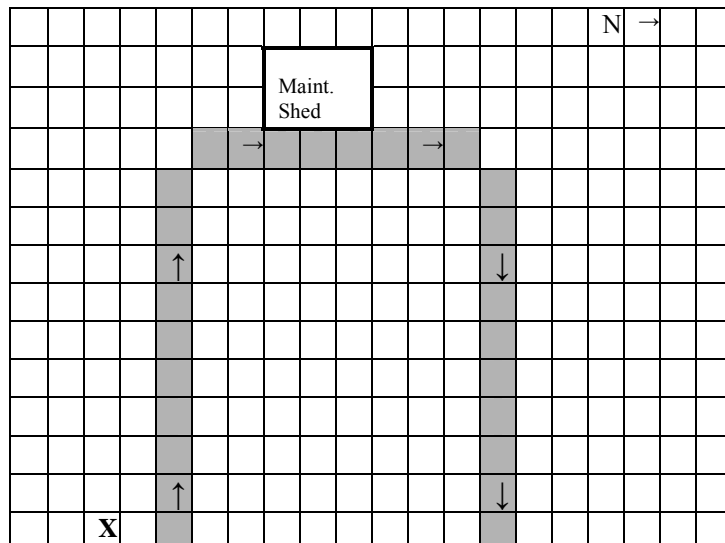
BLODGETT, Clarence A.



Owner of Record: Burton Blodgett
 Lot Number: 3 - Section A (10x16 feet)
 Grave Marker(s): Memorial – centered on grave 3
 Other Marker(s): (1) Flat marker - military
World War II flagholder

FRONT	BACK
BLODGETT	Clarence A. Blodgett 1884 – 1967 His wife Estelle E. Nelson 1889 – 1988 Sons P.F.C. Douglas N. Blodgett 1922 – 1943 Burton I. Blodgett 1924 -


Additional Information	Source(s)
In memory of Douglas N Blodgett, New Hampshire, PFC, US Marine Corp. World War II June 11, 1922 April 16, 1943 Clarence A. April 25, 1967 age 83 vault Estelle Blodgett age 88 cremation March 1, 1988 [blank] [blank]	12x24 flat military marker - foot of grave 3 Sunapee cemetery chart records, grave 1 Sunapee cemetery chart records, grave 2 Sunapee cemetery chart records, grave 3 Sunapee cemetery chart records, grave 4



Eastman Cemetery,
 North Road, Sunapee
 New (West) Section

Approximate Grave Location
 Signified by “X”

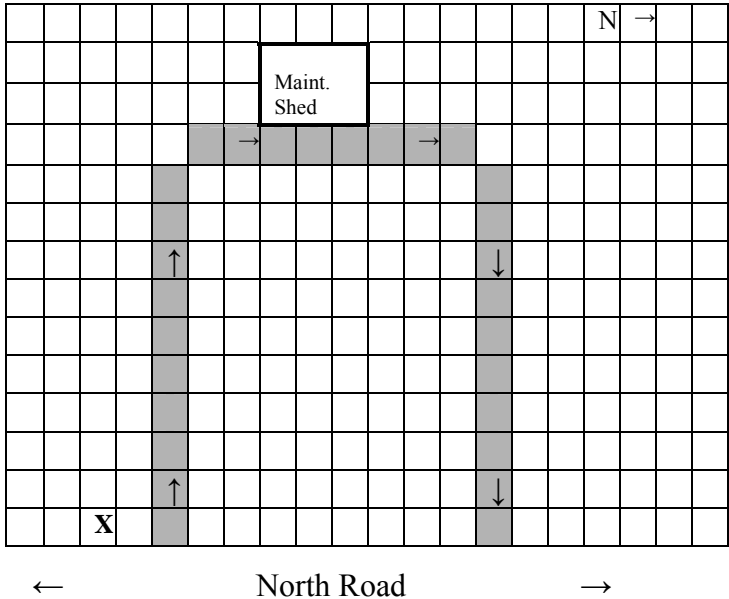
BLODGETT, Douglas N.



Owner of Record:	Burton Blodgett
Lot Number:	3 - Section A (10x16 feet)
Grave Marker(s):	Memorial – centered on grave 3
Other Marker(s):	(1) Flat marker - military
	World War II flag holder

FRONT	BACK
BLODGETT	Clarence A. Blodgett 1884 – 1967 His wife Estelle E. Nelson 1889 – 1988 Sons P.F.C. Douglas N. Blodgett 1922 – 1943 Burton I. Blodgett 1924 -

Additional Information	Source(s)
In memory of Douglas N Blodgett, New Hampshire, PFC, US Marine Corp. World War II June 11, 1922 April 16, 1943 Clarence A. April 25, 1967 age 83 vault Estelle Blodgett age 88 cremation March 1, 1988 [blank] [blank]	12x24 flat military marker - foot of grave 3 Sunapee cemetery chart records, grave 1 Sunapee cemetery chart records, grave 2 Sunapee cemetery chart records, grave 3 Sunapee cemetery chart records, grave 4



Eastman Cemetery,
North Road, Sunapee
New (West) Section

Approximate Grave Location
Signified by “X”

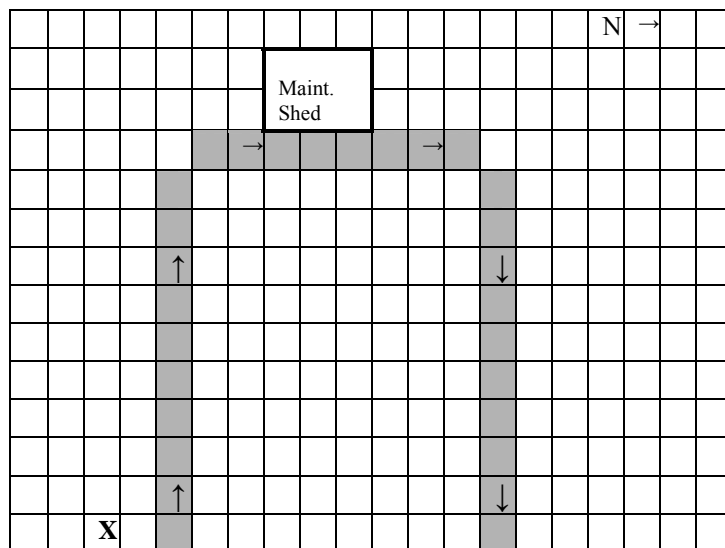
BLODGETT, Estelle E.



Owner of Record: Burton Blodgett
 Lot Number: 3 - Section A (10x16 feet)
 Grave Marker(s): Memorial – centered on grave 3
 Other Marker(s): (1) Flat marker - military
World War II flag holder

FRONT	BACK
BLODGETT	Clarence A. Blodgett 1884 – 1967 His wife Estelle E. Nelson 1889 – 1988 Sons P.F.C. Douglas N. Blodgett 1922 – 1943 Burton I. Blodgett 1924 -

Additional Information	Source(s)
In memory of Douglas N Blodgett, New Hampshire, PFC, US Marine Corp. World War II June 11, 1922 April 16, 1943 Clarence A. April 25, 1967 age 83 vault Estelle Blodgett age 88 cremation March 1, 1988	12x24 flat military marker - foot of grave 3 Sunapee cemetery chart records, grave 1 Sunapee cemetery chart records, grave 2



Eastman Cemetery,
 North Road, Sunapee
 New (West) Section

Approximate Grave Location
 Signified by “X”

BLODGETT, Joan



Owner of Record:	Richard Munro
Lot Number:	32 - Section A (10x16 feet)
Grave Marker(s):	Memorial – centered, graves 1+2
Other Marker(s):	Am. Legion flag holder

FRONT

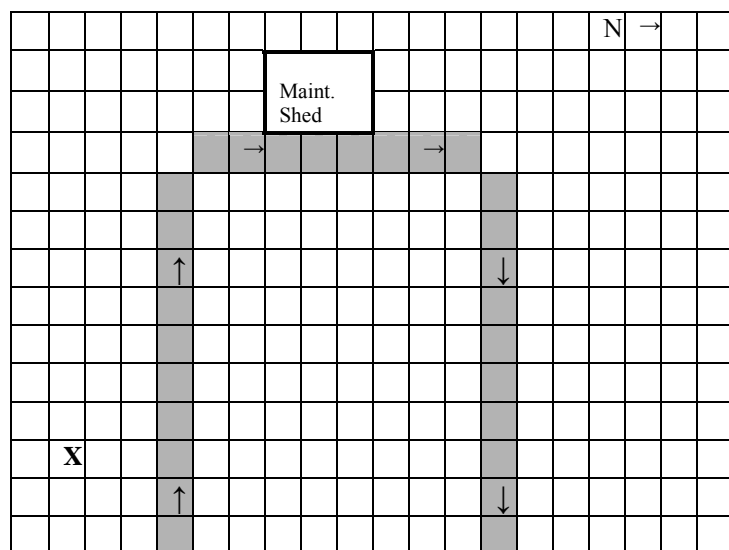
BACK

BLODGETT	Vernon L. Blodgett June 14, 1918 – May 5, 2001 His Beloved Wife Joan Cygan July 7, 1916 – July 16, 2000
----------	---

Additional Information

Source(s)

Vernon L. Blodgett, T Sgt, US Army Air Force, World War II, Jun 14, 1918 – May 5, 2001 Joan C. Blodgett, July 16, 2000, cremated; Vernon L. Blodgett, May 5, 2001, cremated Olive Anna Munro, March 14, 1986, cremated Richard D., Mar. 28, 1972	Military flat marker – foot of grave 1 Sunapee cemetery chart records, grave 2 Sunapee cemetery chart records, grave 3 Sunapee cemetery chart records, grave 4
---	---



Eastman Cemetery,
North Road, Sunapee
New (West) Section

Approximate Grave Location
Signified by "X"

← North Road →

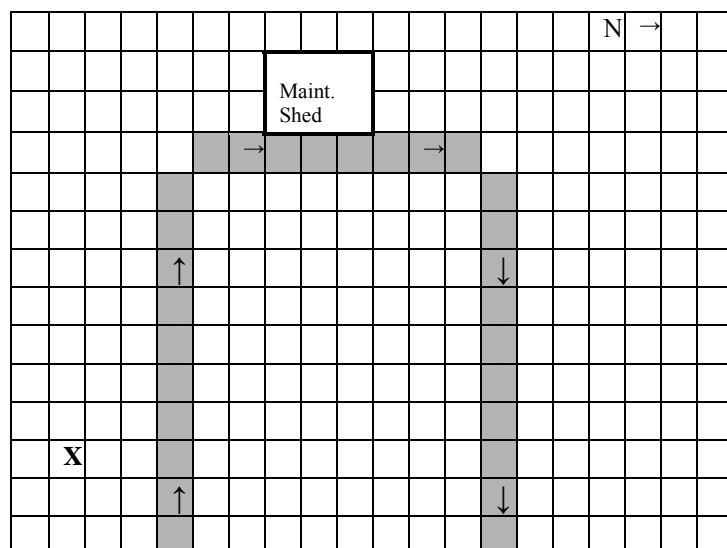
BLODGETT, Olive A.



Owner of Record: Richard Munro
 Lot Number: 32 - Section A (10x16 feet)
 Grave Marker(s): Memorial – centered on lot
 Other Marker(s): _____

FRONT	BACK
MUNRO	Richard D. Munro 1908 – 1972 His wife Olive Anna Blodgett 1916 – 1996

Additional Information	Source(s)
Vernon L. Blodgett, T Sgt, US Army Air Force, World War II, Jun 14, 1918 – May 5, 2001 [blank] Joan C. Blodgett, July 16, 2000, cremated; Vernon L. Blodgett, May 5, 2001, cremated Olive Anna Munro, March 14, 1986, cremated Richard D., Mar. 28, 1972	Military flat marker – foot of grave 1 Sunapee cemetery chart records, grave 1 Sunapee cemetery chart records, grave 2 Sunapee cemetery chart records, grave 3 Sunapee cemetery chart records, grave 4




Eastman Cemetery,
 North Road, Sunapee
 New (West) Section

Approximate Grave Location
 Signified by “X”

← North Road →

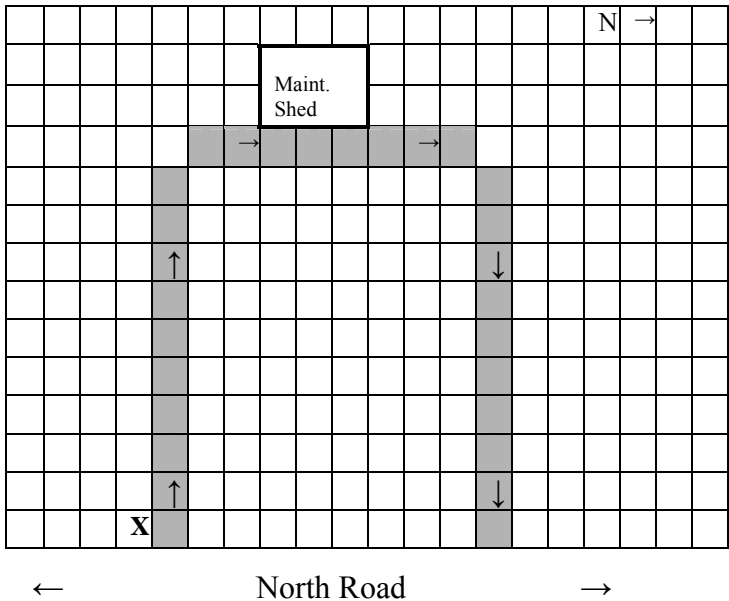
BLODGETT, Shirley E.



Owner of Record:	Ernest Collins
Lot Number:	7 - Section A (10x16 feet)
Grave Marker(s):	Memorial – centered on lot
Other Marker(s):	(2) military flat markers
	VFW flag holder
	(2) flat markers

FRONT	BACK
COLLINS	1895 Ernest F. 1966 His wife 1905 Marion E. 1986 Son 1929 Ernest D. 1990 His wife 1926 Shirley E 2009

Additional Information	Source(s)
Ernest F. Collins, New Hampshire, PFC, Co. H, 309 Inf., 78 Div., World War I, June 26, 1895 – June 2, 1966 Marion E Barney, wife of Ernest F. Collins, Oct. 8, 1905, Aug. 25, 1986 Shirley E. Blodgett, wife of Ernest D. Collins, Sr., June 5, 1926-Feb 27, 2009 Ernest D. Collins, Sr., CPL US Marine Corp., Korea, Apr. 5, 1929 – Nov. 4, 1990 Ernest F., June 4, 1966, age 70, vault Marion E. Collins, Aug. 25, 1986, cremation Ernest Collins, Sr., Nov. 4, 1990, cremated	12x24 military flat marker – foot of grave 1 12x24 flat marker – foot of grave 2 12x24 flat marker – foot of grave 3 12x24 military flat marker – foot of grave 4 Sunapee cemetery chart records, grave 1 Sunapee cemetery chart records, grave 2 Sunapee cemetery chart records, grave 4



Eastman Cemetery,
North Road, Sunapee
New (West) Section

Approximate Grave Location
Signified by “X”

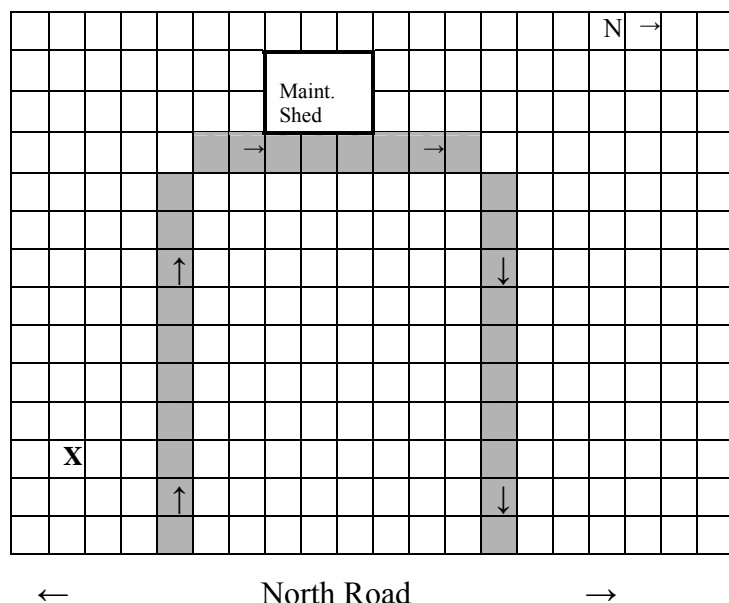
BLODGETT, Vernon L.



Owner of Record:	Richard Munro
Lot Number:	32 - Section A (10x16 feet)
Grave Marker(s):	Memorial – centered, graves 1+2
Other Marker(s):	Am. Legion flag holder

FRONT	BACK
BLODGETT	Vernon L. Blodgett June 14, 1918 – May 5, 2001 His Beloved Wife Joan Cygan July 7, 1916 – July 16, 2000

Additional Information	Source(s)
Vernon L. Blodgett, T Sgt, US Army Air Force, World War II, Jun 14, 1918 – May 5, 2001 Joan C. Blodgett, July 16, 2000, cremated; Vernon L. Blodgett, May 5, 2001, cremated Olive Anna Munro, March 14, 1986, cremated Richard D., Mar. 28, 1972	Military flat marker – foot of grave 1 Sunapee cemetery chart records, grave 2 Sunapee cemetery chart records, grave 3 Sunapee cemetery chart records, grave 4



Eastman Cemetery,
North Road, Sunapee
New (West) Section

Approximate Grave Location
Signified by “X”

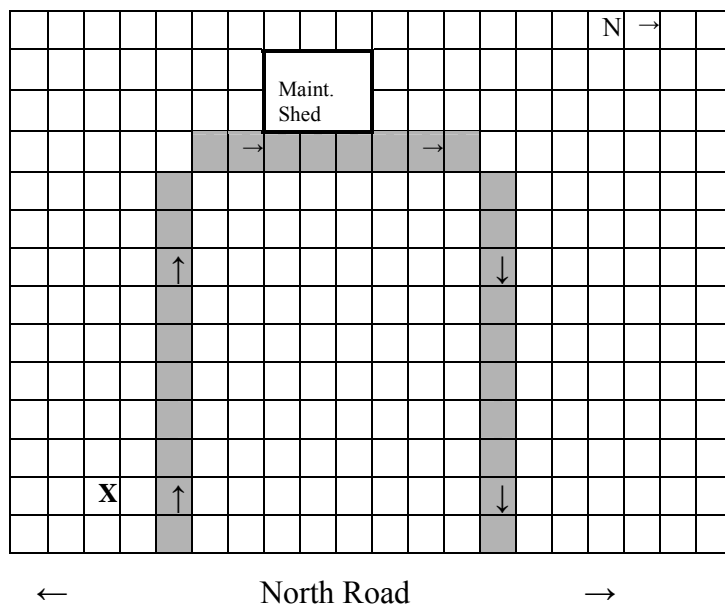
BOND, Martha A.



Owner of Record:	John I. Avery
Lot Number:	15 - Section A (10x16 feet)
Grave Marker(s):	Memorial – centered on lot
Other Marker(s):	(2) 6x6 inch “A” corner markers
	At north end of lot
	Military flat marker
	Am. Legion flag holder

FRONT	BACK
AVERY	<p>John I. Avery, Sr. 1904 – 1987 His wife Priscilla D. Brissette 1904 – 2000 Son Daniel C. Avery 1930 – 1972 His wife Martha A. Peterson 1924 - 1997</p>

Additional Information	Source(s)
<p>Daniel C. Avery, New Hampshire, CPL US Army, Korea, June 1, 1930 – Sept. 16, 1972 Priscilla Avery John I. Avery Sr., July 18 1987 Martha A. Bond, Dec. 12, 1997 Daniel C., Sept 18, 1972</p>	<p>12x24 military flat marker – head of grave 4 Sunapee 2000 town burial records, grave 1 Sunapee cemetery chart records, grave 2 Sunapee cemetery chart records, grave 3 Sunapee cemetery chart records, grave 4</p>



Eastman Cemetery,
North Road, Sunapee
New (West) Section

Approximate Grave Location
Signified by “X”

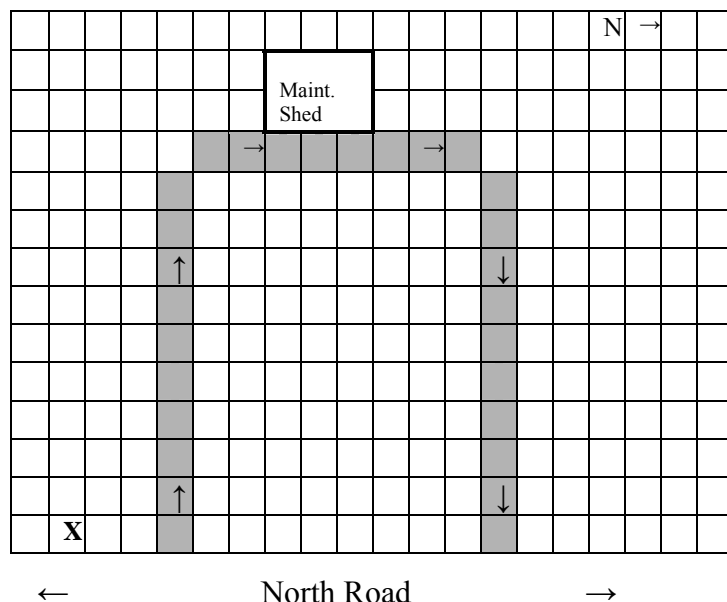
BOURDON, Caroline



Owner of Record: Fay H. Osborn
 Lot Number: 4 - Section A (10x16 feet)
 Grave Marker(s): Bench
 Other Marker(s): (4) Flat markers
(4) 6x6 inch "O" corner markers

FRONT	BACK
OSBORNE	BOURDON

Additional Information	Source(s)
Fay H Osborne 1897 – 1982	10x21 flat marker - foot of grave 1
His wife Margaret E Bourdon 1895 - 1979	10x21 flat marker - foot of grave 2
His wife Caroline J. Spooner 1906 - 1995	10x21 flat marker - foot of grave 3
Ralph S. Bourdon 1903 - 1974	10x21 flat marker - foot of grave 4
Margaret B April 5 1979	Sunapee cemetery chart records, grave 2
Caroline Bourdon 10-22-95 cremation	Sunapee cemetery chart records, grave 3
R. H. Bourdon April 6 1974	Sunapee cemetery chart records, grave 4



Eastman Cemetery,
 North Road, Sunapee
 New (West) Section

Approximate Grave Location
 Signified by "X"

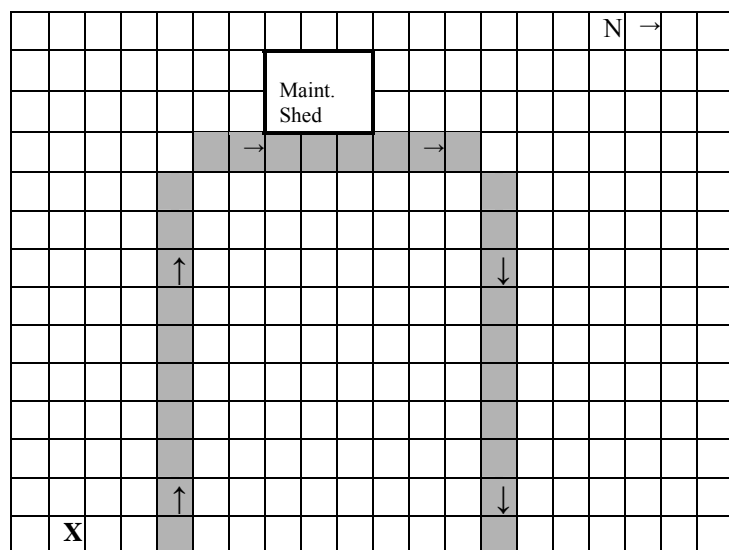
BOURDON, Margaret E.



Owner of Record:	Fay H. Osborn
Lot Number:	4 - Section A (10x16 feet)
Grave Marker(s):	Bench
Other Marker(s):	(4) Flat markers
	(4) 6x6 inch "O" corner markers

FRONT	BACK
OSBORNE	BOURDON

Additional Information	Source(s)
Fay H Osborne 1897 – 1982	10x21 flat marker - foot of grave 1
His wife Margaret E Bourdon 1895 - 1979	10x21 flat marker - foot of grave 2
His wife Caroline J. Spooner 1906 - 1995	10x21 flat marker - foot of grave 3
Ralph S. Bourdon 1903 - 1974	10x21 flat marker - foot of grave 4
Fay H. Osborne, May 8, 1982, 4A #2	Sunapee 1982 town report burial records
Margaret B April 5 1979	Sunapee cemetery chart records, grave 2
Caroline Bourdon 10-22-95 cremation	Sunapee cemetery chart records, grave 3
R. H. Bourdon April 6 1974	Sunapee cemetery chart records, grave 4



Eastman Cemetery,
North Road, Sunapee
New (West) Section

Approximate Grave Location
Signified by "X"

← North Road →

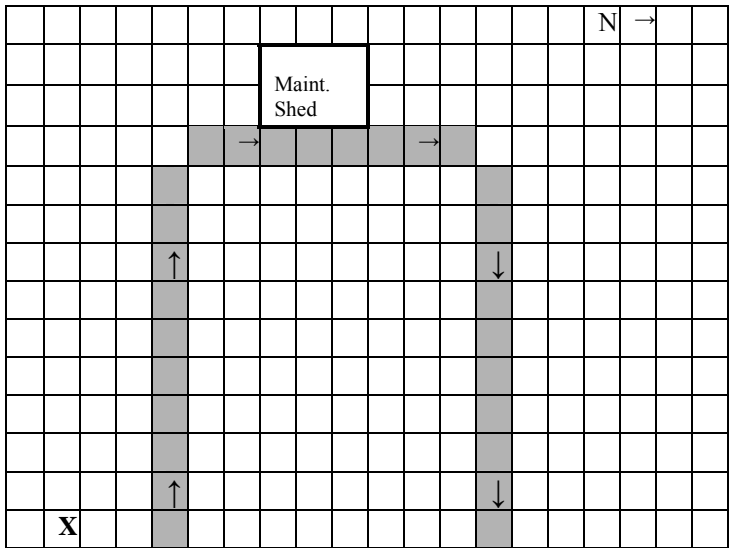
BOURDON, Ralph S.



Owner of Record:	Fay H. Osborn
Lot Number:	4 - Section A (10x16 feet)
Grave Marker(s):	Bench
Other Marker(s):	(4) Flat markers
	(4) 6x6 inch "O" corner markers

FRONT	BACK
OSBORNE	BOURDON

Additional Information	Source(s)
Fay H Osborne 1897 – 1982	10x21 flat marker - foot of grave 1
His wife Margaret E Bourdon 1895 - 1979	10x21 flat marker - foot of grave 2
His wife Caroline J. Spooner 1906 - 1995	10x21 flat marker - foot of grave 3
Ralph S. Bourdon 1903 - 1974	10x21 flat marker - foot of grave 4
[blank]	Sunapee cemetery chart records, grave 1
Margaret B April 5 1979	Sunapee cemetery chart records, grave 2
Caroline Bourdon 10-22-95 cremation	Sunapee cemetery chart records, grave 3
R. H. Bourdon April 6 1974	Sunapee cemetery chart records, grave 4



Eastman Cemetery,
North Road, Sunapee
New (West) Section

Approximate Grave Location
Signified by “X”

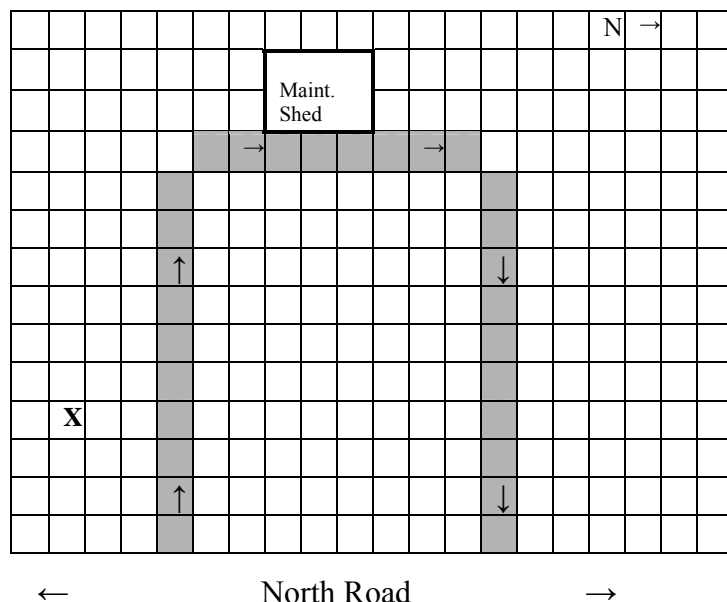
BRADFORD, Ruth L.



Owner of Record: Wm. W. Leavitt
 Lot Number: 37 - Section A (10x16 feet)
 Grave Marker(s): Slant – centered on lot
 Other Marker(s): _____

FRONT	BACK
LEAVITT	William W. Apr. 25 1930 – And Tasha July 1, 1983 – Dec. 16, 1993 His wife Ruth L. Bradford Nov. 15, 1934 –

Additional Information	Source(s)
[blank]	Sunapee cemetery chart records, grave 1
[blank]	Sunapee cemetery chart records, grave 2
[blank]	Sunapee cemetery chart records, grave 3
[blank]	Sunapee cemetery chart records, grave 4



Eastman Cemetery,
 North Road, Sunapee
 New (West) Section

Approximate Grave Location
 Signified by “X”

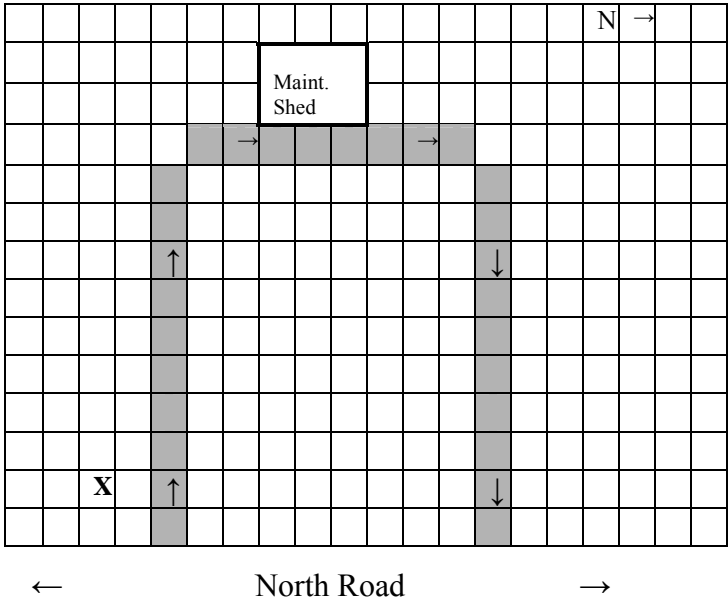
BRISSETTE, Priscilla D.



Owner of Record:	John I. Avery
Lot Number:	15 - Section A (10x16 feet)
Grave Marker(s):	Memorial – centered on lot
Other Marker(s):	(2) 6x6 inch “A” corner markers
	At north end of lot
	Military flat marker
	Am. Legion flag holder

FRONT	BACK
AVERY	John I. Avery, Sr. 1904 – 1987 His wife Priscilla D. Brissette 1904 – 2000 Son Daniel C. Avery 1930 – 1972 His wife Martha A. Peterson 1924 - 1997

Additional Information	Source(s)
Daniel C. Avery, New Hampshire, CPL US Army, Korea, June 1, 1930 – Sept. 16, 1972 Priscilla Avery John I. Avery Sr., July 18 1987 Martha A. Bond, Dec. 12, 1997 Daniel C., Sept 18, 1972	12x24 military flat marker –head of grave 4 Sunapee 2000 town burial records, grave 1 Sunapee cemetery chart records, grave 2 Sunapee cemetery chart records, grave 3 Sunapee cemetery chart records, grave 4



Eastman Cemetery,
North Road, Sunapee
New (West) Section

Approximate Grave Location
Signified by “X”

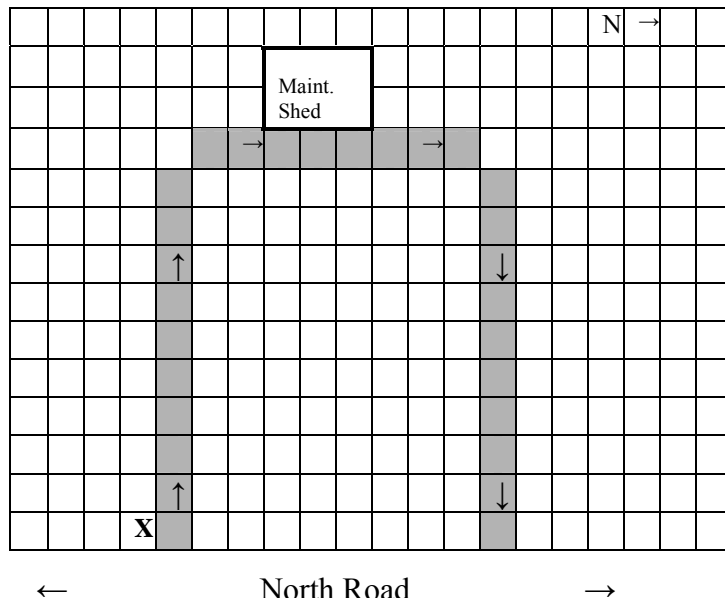
BROWN, Persis



Owner of Record:	R. W. Corveau
Lot Number:	1 - Section A (10x16 feet)
Grave Marker(s):	Slant – centered on graves 1&2
Other Marker(s):	Flat military marker
	WW1 flag holder

FRONT	BACK
<p style="text-align: center;">COWAN</p> <p>Persis Brown 1901 - 1991</p> <p>Ernest G. 1895 - 1965</p>	

Additional Information	Source(s)
<p>Ernest G. Cowan, New Hampshire, PFC Co. K 103 Infantry, World War I PH, Oct. 26, 1895 June 1, 1965 Ernest G. June 22 1965 age 69 vault Persis Cowan Feb. 24 1991 [blank] [blank]</p>	<p>12x24 military marker – foot of grave 1 Sunapee cemetery chart records, grave 1 Sunapee cemetery chart records, grave 2 Sunapee cemetery chart records, grave 3 Sunapee cemetery chart records, grave 4</p>



Eastman Cemetery,
North Road, Sunapee
New (West) Section

Approximate Grave Location
Signified by "X"

BURRILL, Amanda M.



Owner of Record: Roger Avery
 Lot Number: 47 - Section A (10x16 feet)
 Grave Marker(s): Flat – centered on grave 1
 Other Marker(s): _____

FRONT

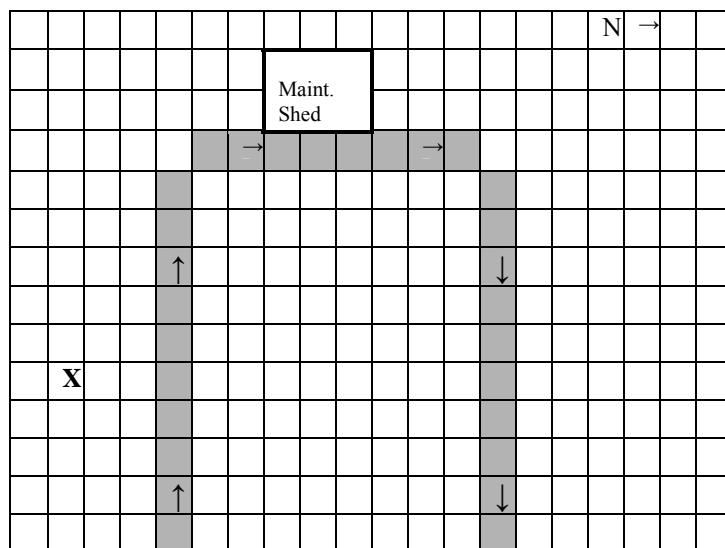
BACK

<p>Amanda Marie Burrill Sept. 16, 1994</p>	
--	--

Additional Information

Source(s)

<p>Amanda Burrill, Sept. 23, 1994, baby</p>	<p>Sunapee cemetery chart records, grave 1</p>
---	--



Eastman Cemetery,
North Road, Sunapee
New (West) Section

Approximate Grave Location
Signified by “X”

← North Road →

BUTTRICK, Barbara M.



Owner of Record: Buttrick
 Lot Number: 73 - Section A (10x16 feet)
 Grave Marker(s): Bench – centered on grave 4
 Other Marker(s): Military flat marker

FRONT

BACK

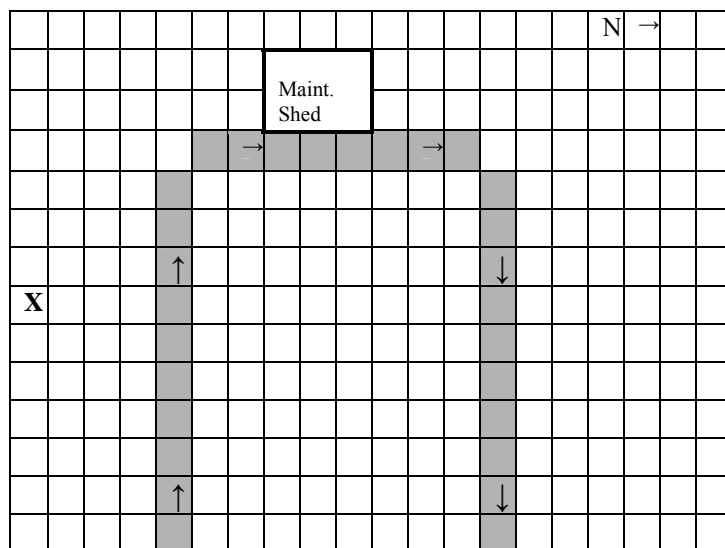
His wife Barbara M. Billings Feb. 8, 1924 Jan. 4, 1991	Walter W. Buttrick Jr. Aug. 22, 1924 May 26, 1991
---	---

Additional Information

Source(s)

Walter W Buttrick Jr., Pvt US Army, World War II, Aug. 22, 1924 – May 26, 1991
 Barbara Buttrick, Jan. 4, 1991, cremated; Walter Buttrick, 5-26-91

12x24 Military flat marker – foot of grave 4
 Sunapee cemetery chart records, grave 4



← North Road →

Eastman Cemetery,
 North Road, Sunapee
 New (West) Section

Approximate Grave Location
 Signified by “X”

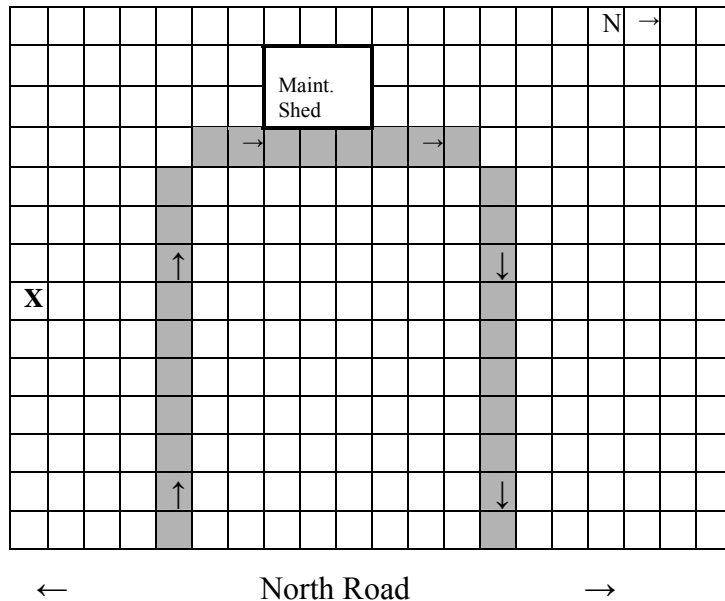
BUTTRICK, Walter W. Jr.



Owner of Record: Buttrick
 Lot Number: 73 - Section A (10x16 feet)
 Grave Marker(s): Bench – centered on grave 4
 Other Marker(s): Military flat marker

FRONT	BACK
His wife Barbara M. Billings Walter W. Buttrick Jr. Feb. 8, 1924 Aug. 22, 1924 Jan. 4, 1991 May 26, 1991	

Additional Information	Source(s)
Walter W Buttrick Jr., Pvt US Army, World War II, Aug. 22, 1924 – May 26, 1991 Barbara Buttrick, Jan. 4, 1991, cremated; Walter Buttrick, 5-26-91	12x24 Military flat marker – foot of grave 4 Sunapee cemetery chart records, grave 4



Eastman Cemetery,
 North Road, Sunapee
 New (West) Section

Approximate Grave Location
 Signified by “X”

CAMERON, Anna M.



Owner of Record:	Wallace Leavitt
Lot Number:	17 - Section A (10x16 feet)
Grave Marker(s):	Flat – centered on grave 3
Other Marker(s):	(1) Flat (spouse)
	(1) Flat military
	VFW flag holder

FRONT

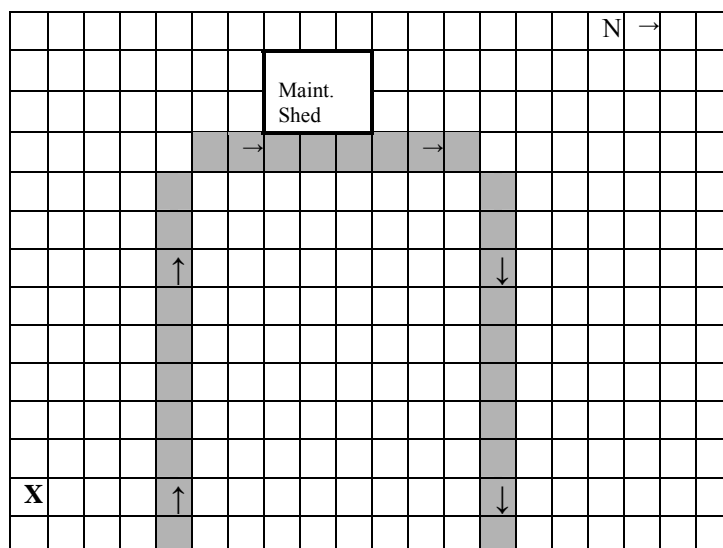
BACK

<p>His Wife Anna M. Cameron 1890 - 1968</p>	
---	--

Additional Information

Source(s)

<p>Wallace E. Leavitt, 1890 - 1968 Wallace E. Leavitt, New Hampshire, PFC Air Service Detch, World War I, Sept. 22, 1890 – Nov. 6, 1968 [blank] [blank] Anna M., Feb. 2, 1968, age 77, vault Wallace E., Nov. 9, 1968, age 78, vault</p>	<p>Flat marker – grave 4 12x24 military flat marker – foot of grave 4 Sunapee cemetery chart records, grave 1 Sunapee cemetery chart records, grave 2 Sunapee cemetery chart records, grave 3 Sunapee cemetery chart records, grave 4</p>
--	--



Eastman Cemetery,
North Road, Sunapee
New (West) Section

Approximate Grave Location
Signified by "X"

← North Road →

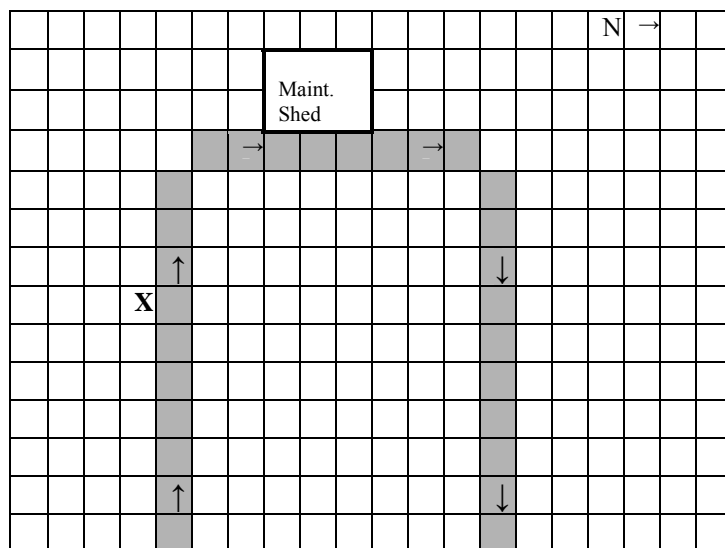
CAREY, Charles



Owner of Record: Carey
 Lot Number: 65 - Section A (10x16 feet)
 Grave Marker(s): Memorial – cntrd on graves 3&4
 Other Marker(s): _____

FRONT	BACK
CAREY	Gertrude Campbell Carey 1926 – 1986 Beloved Wife and Mother


Additional Information	Source(s)
Charles Carey 2-22-86	Sunapee cemetery chart records, grave 3



Eastman Cemetery,
 North Road, Sunapee
 New (West) Section

Approximate Grave Location
 Signified by “X”

CAREY, Gertrude C.



Owner of Record: Carey

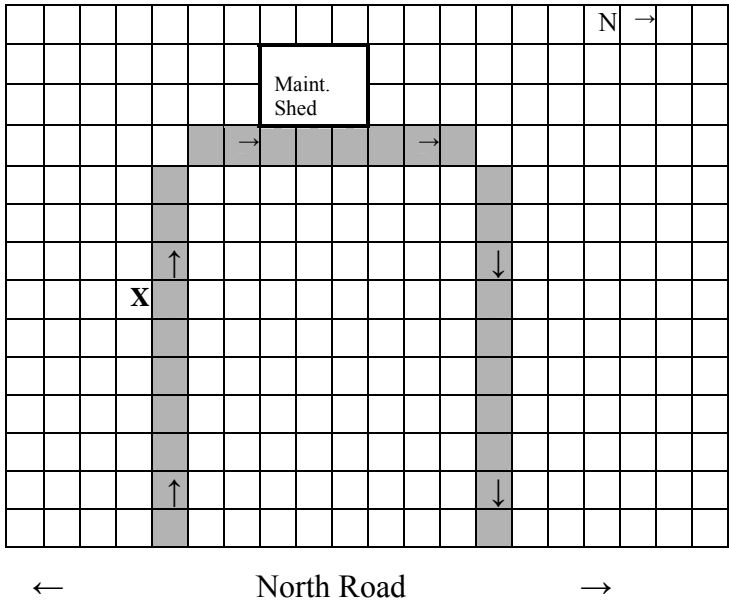
Lot Number: 65 - Section A (10x16 feet)

Grave Marker(s): Memorial – cntrd on graves 3&4

Other Marker(s):

FRONT	BACK
CAREY	Gertrude Campbell Carey 1926 – 1986 Beloved Wife and Mother


Additional Information	Source(s)
[blank]	Sunapee cemetery chart records, grave 1
[blank]	Sunapee cemetery chart records, grave 2
Charles Carey 2-22-86	Sunapee cemetery chart records, grave 3
[blank]	Sunapee cemetery chart records, grave 4



Eastman Cemetery,
North Road, Sunapee
New (West) Section

Approximate Grave Location
Signified by “X”

CHALMERS, Margaret A.



Owner of Record: Grevstad – 1,2 Chalmers – 3,4
 Lot Number: 86 - Section A (10x16 feet)
 Grave Marker(s): Memorial –centered on grave 3,4
 Other Marker(s): _____

FRONT

William H. Chalmers
 May 23, 1923
 Sept. 18, 2004
 His wife
 Margaret A. Maas
 Aug. 15, 1938

BACK

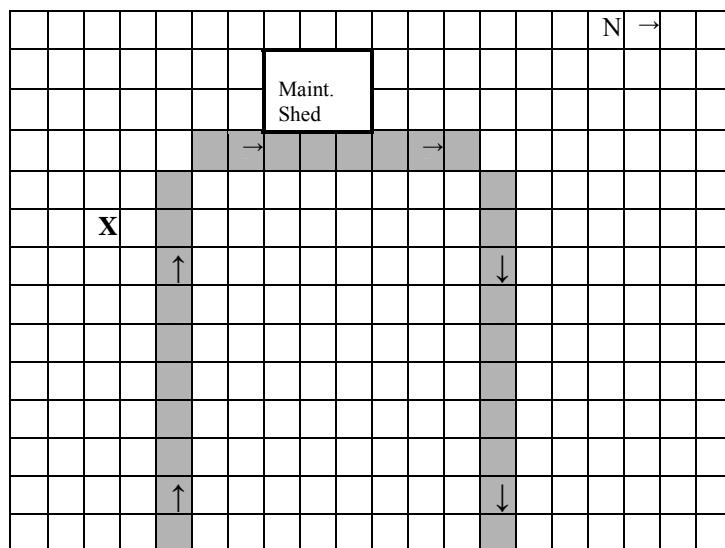
CHALMERS

Additional Information

Lisa M. Gerchman, March 2, 2002
 Paul Grevstad, April 7, 1998
 [blank]
 [blank]
 William H Chalmers, Sept. 18, #4

Source(s)

Sunapee cemetery chart records, grave 1
 Sunapee cemetery chart records, grave 2
 Sunapee cemetery chart records, grave 3
 Sunapee cemetery chart records, grave 4
 Sunapee 2004 town records



Eastman Cemetery,
 North Road, Sunapee
 New (West) Section


Approximate Grave Location
 Signified by "X"



North Road



CHALMERS, William H.



Owner of Record: Grevstad – 1,2 Chalmers – 3,4
 Lot Number: 86 - Section A (10x16 feet)
 Grave Marker(s): Memorial –centered on grave 3,4
 Other Marker(s): _____

FRONT

William H. Chalmers
 May 25, 1923
 Sept. 18, 2004
 His wife
 Margaret A. Maas
 Aug. 15, 1938

BACK

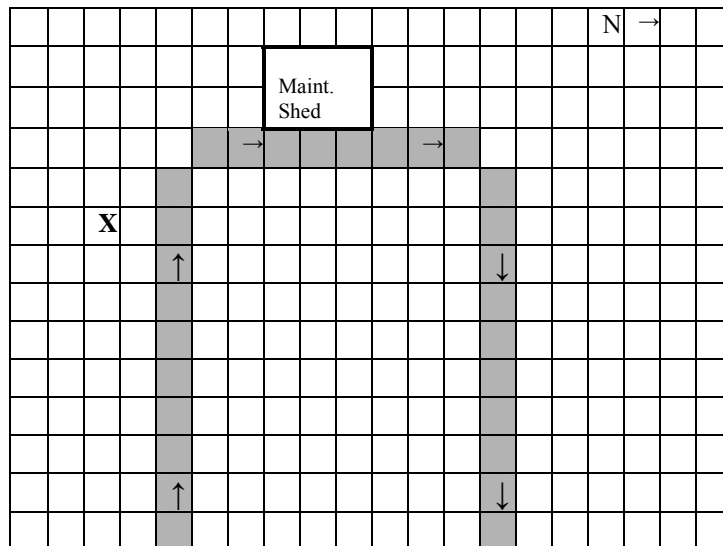
CHALMERS

Additional Information

Lisa M. Gerchman, March 2, 2002
 Paul Grevstad, April 7, 1998
 William H Chalmers, Sept. 18, 2004, 86A #4

Source(s)

Sunapee cemetery chart records, grave 1
 Sunapee cemetery chart records, grave 2
 Sunapee 2004 town report burial records



Eastman Cemetery,
 North Road, Sunapee
 New (West) Section

Approximate Grave Location
 Signified by "X"

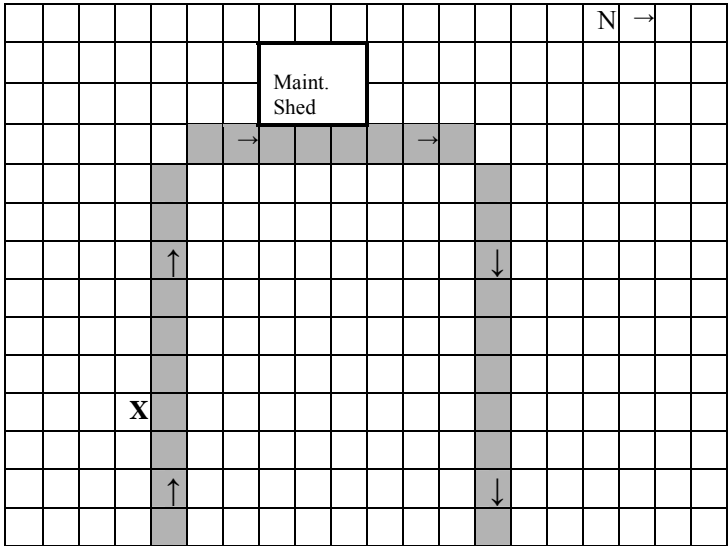
CHAMBERS, Dorothy



Owner of Record:	Maurice & Dot Collins
Lot Number:	40 - Section A (10x16 feet)
Grave Marker(s):	Slant – centered on graves 3&4
Other Marker(s):	

FRONT	BACK
Maurice E. Collins 1918 – His wife Dorothy I. Chambers 1917 - 2003	

Additional Information	Source(s)
[blank]	Sunapee cemetery chart records, grave 1
[blank]	Sunapee cemetery chart records, grave 2
[blank]	Sunapee cemetery chart records, grave 3
[blank]	Sunapee cemetery chart records, grave 4



Eastman Cemetery,
North Road, Sunapee
New (West) Section

Approximate Grave Location
Signified by “X”

CHRISTENSEN, Johanna M.



Owner of Record: Howard (1&2); Roth (3&4)
 Lot Number: 72 - Section A (10x16 feet)
 Grave Marker(s): Memorial – cntered on graves 3,4
 Other Marker(s): Military
VFW flag holder

FRONT

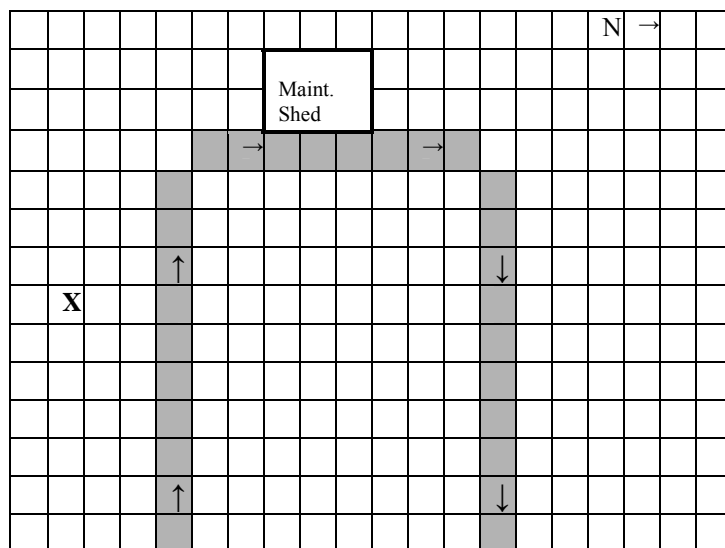
BACK

ROTH	William J. Sr. April 23, 1916 – Nov. 5, 1995 His wife Johanna M. Christensen Aug. 4, 1916 – Oct. 3, 1994
------	--

Additional Information

Source(s)

William J. Roth, Pvt. US Army, World War II, April 23, 1916 – Nov. 5, 1995 Warren Howard, Sept. 29, 1991 [blank] Johanna Roth, Oct. 3, 1994 William Roth, 11-5-95	12x24 Military flat marker – grave 4 Sunapee cemetery chart records, grave 1 Sunapee cemetery chart records, grave 2 Sunapee cemetery chart records, grave 3 Sunapee cemetery chart records, grave 4
---	--



North Road



Eastman Cemetery,
North Road, Sunapee
New (West) Section

Approximate Grave Location
Signified by "X"

COLBY, Donald W.



Owner of Record:	Colby Estate
Lot Number:	25 - Section A (10x16 feet)
Grave Marker(s):	None – [next to Mathews, Vernard L.]
Other Marker(s):	World War II flag holder

FRONT

BACK

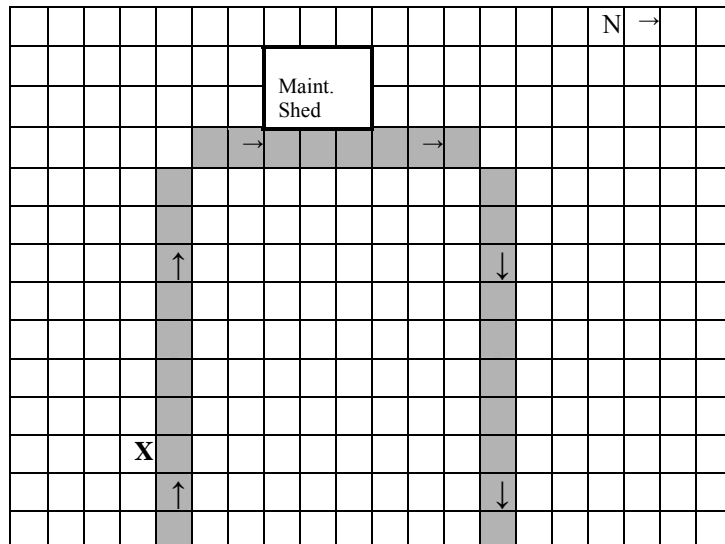
--	--

Additional Information

Source(s)

Lewis T., Oct. 6, 1968, age 46, vault
 Rose H. Mathews, Sept. 9, 1969, age 41, liner
 Vernard Mathews, 11/28/87; Geo. T. Kiblin, 4/14/06, cremated
 Donald W. Colby, March 26, 2003, 25A #4, cremation

Sunapee cemetery chart records, grave 1
 Sunapee cemetery chart records, grave 2
 Sunapee cemetery chart records, grave 3
 Sunapee 2003 town report burial records



Eastman Cemetery,
 North Road, Sunapee
 New (West) Section

Approximate Grave Location
 Signified by "X"

← North Road →

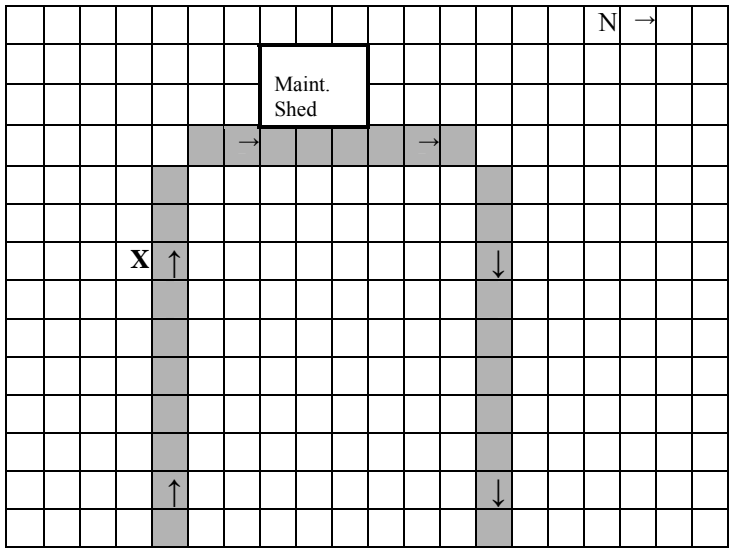
COLBY, Harriett H.



Owner of Record:	Colby (1&2); Don Gallup (3&4)
Lot Number:	75 - Section A (10x16 feet)
Grave Marker(s):	Slant –centered on graves 1&2
Other Marker(s):	Military flat marker
	American Legion flag holder

FRONT	BACK
COLBY	Norman L. Jan. 6, 1925 – Nov. 3, 1992 His wife Harriett H. Holt Apr. 3, 1930 -

Additional Information	Source(s)
Norman L. Colby, Tech 4 US Army, World War II, Jan 6, 1925 – Nov. 3, 1992 Norman Colby, Nov. 3, 1992 [blank] [blank] [blank]	12x24 military flat marker – foot of grave 1 Sunapee cemetery chart records, grave 1 Sunapee cemetery chart records, grave 2 Sunapee cemetery chart records, grave 3 Sunapee cemetery chart records, grave 4



Eastman Cemetery,
North Road, Sunapee
New (West) Section

Approximate Grave Location
Signified by “X”

← North Road →

COLBY, Lewis T.



Owner of Record:	Colby Estate
Lot Number:	25 - Section A (10x16 feet)
Grave Marker(s):	Military – centered on grave 1
Other Marker(s):	World War II flag holder

FRONT

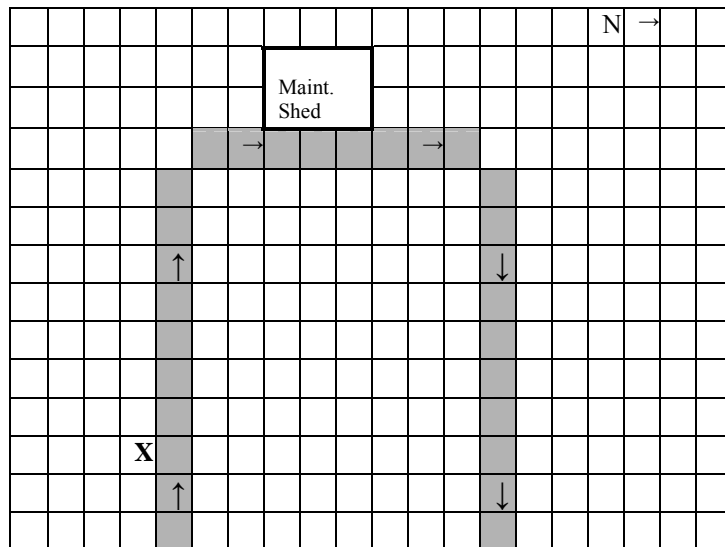
BACK

<p>Lewis Thomas Colby New Hampshire PVT Co D 35 Infantry Regt World War II Apr. 26 1922 – Oct. 4, 1968</p>	
--	--

Additional Information

Source(s)

<p>Lewis T., Oct. 6, 1968, age 46, vault Rose H. Mathews, Sept. 9, 1969, age 41, liner Vernard Mathews, 11/28/87; Geo. T. Kiblin, 4/14/06, cremated Donald W. Colby, March 26, 2003, 25A #4, cremation</p>	<p>Sunapee cemetery chart records, grave 1 Sunapee cemetery chart records, grave 2 Sunapee cemetery chart records, grave 3 Sunapee 2003 town report burial records</p>
--	--



Eastman Cemetery,
North Road, Sunapee
New (West) Section

Approximate Grave Location
Signified by "X"

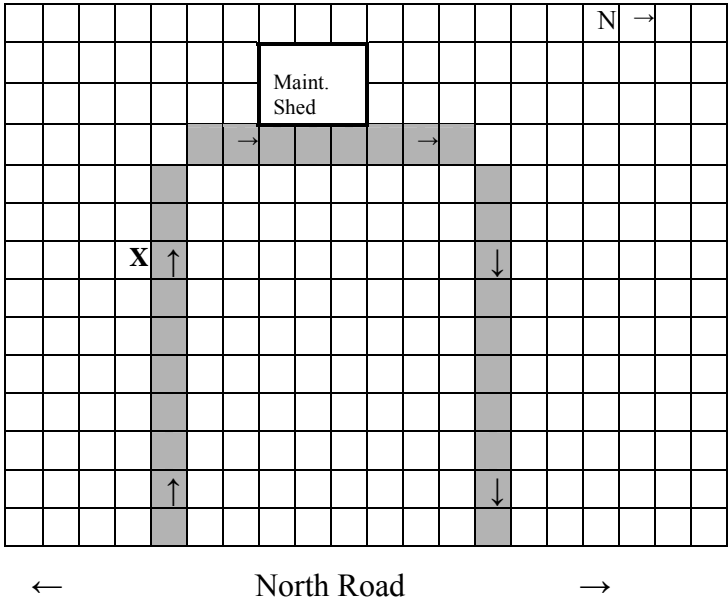
COLBY, Norman L.



Owner of Record:	Colby (1&2); Don Gallup (3&4)
Lot Number:	75 - Section A (10x16 feet)
Grave Marker(s):	Slant –centered on graves 1&2
Other Marker(s):	Military flat marker
	American Legion flag holder

FRONT	BACK
COLBY	Norman L. Jan. 6, 1925 – Nov. 3, 1992 His wife Harriett H. Holt Apr. 3, 1930 -

Additional Information	Source(s)
Norman L. Colby, Tech 4 US Army, World War II, Jan 6, 1925 – Nov. 3, 1992 Norman Colby, Nov. 3, 1992	12x24 military flat marker – foot of grave 1 Sunapee cemetery chart records, grave 1



Eastman Cemetery,
North Road, Sunapee
New (West) Section

Approximate Grave Location
Signified by “X”

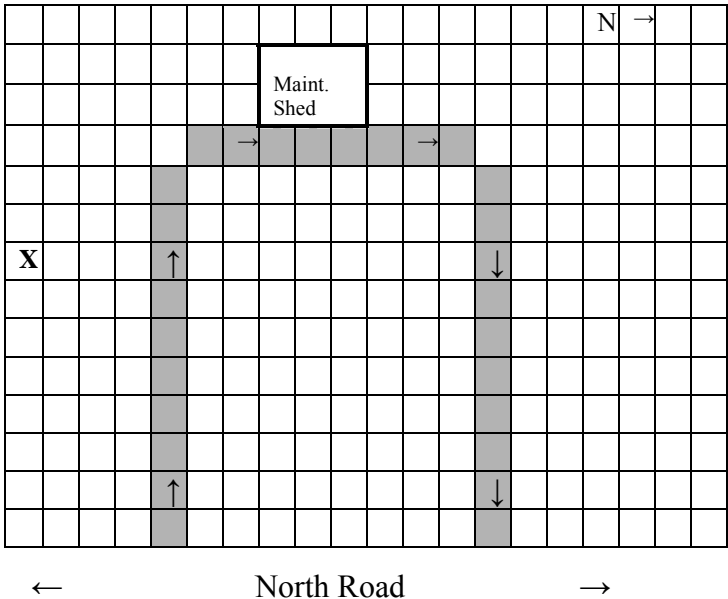
COLEMAN, John J.



Owner of Record:	Coleman (3&4)
Lot Number:	78 - Section A (10x16 feet)
Grave Marker(s):	Granite cross-centered grave 3&4
Other Marker(s):	Military flat marker
	Flag holder

FRONT	BACK
COLEMAN John J. 1918 - 1992	

Additional Information	Source(s)
John J. Coleman, Capt. US Army Air Corps, World War II, Mar. 27, 1918 – Jun. 30, 1992 John J. Coleman, June 30, 1992	12x24 military flat marker – foot of grave 4 Sunapee cemetery chart records, grave 4



Eastman Cemetery,
North Road, Sunapee
New (West) Section

Approximate Grave Location
Signified by “X”

COLLINS, Beulah Mae



Owner of Record: Collins
 Lot Number: 81 - Section A (10x16 feet)
 Grave Marker(s): Memorial -centerd on grave 3&4
 Other Marker(s): _____

FRONT

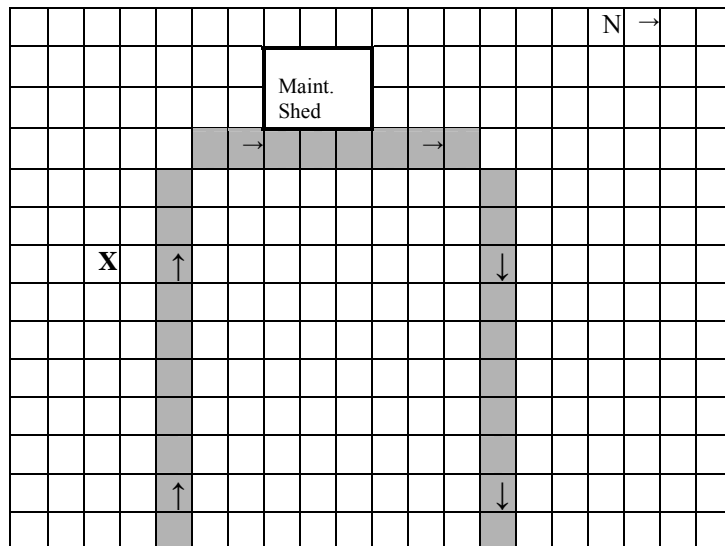
BACK

COLLINS	Dexter O. Apr. 27, 1909 – Jan. 27, 2000 His wife Beulah Mae Eastman Feb. 17, 1911 – Feb. 22, 1998
---------	---

Additional Information

Source(s)

Dexter O. Collins, Sr., January 27, #81A #1 Beulah Mae Collins, Feb. 22, 1998	Sunapee 2000 town records Sunapee cemetery chart records, grave 2
--	--



Eastman Cemetery,
 North Road, Sunapee
 New (West) Section

Approximate Grave Location
 Signified by "X"

← North Road →

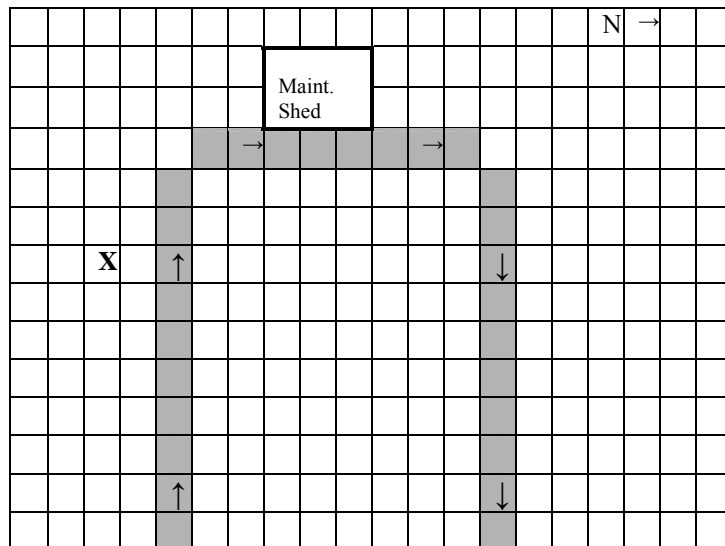
COLLINS, Dexter O.



Owner of Record: Collins
 Lot Number: 81 - Section A (10x16 feet)
 Grave Marker(s): Memorial —centerd on grave 3&4
 Other Marker(s):

FRONT	BACK
COLLINS	Dexter O. Apr. 27, 1909 – Jan. 27, 2000 His wife Beulah Mae Eastman Feb. 17, 1911 – Feb. 22, 1998

Additional Information	Source(s)
Dexter O. Collins, Sr., January 27, #81A #1 Beulah Mae Collins, Feb. 22, 1998	Sunapee 2000 town report burial records Sunapee cemetery chart records, grave 2



Eastman Cemetery,
 North Road, Sunapee
 New (West) Section

Approximate Grave Location
 Signified by “X”

← North Road →

COLLINS, Dorothy



Owner of Record: Maurice & Dot Collins
 Lot Number: 40 - Section A (10x16 feet)
 Grave Marker(s): Slant – centered on graves 3&4
 Other Marker(s): _____

FRONT

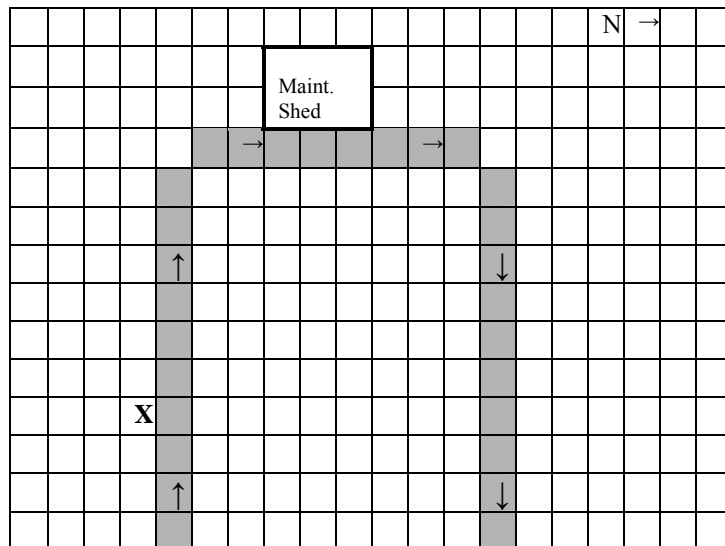
BACK

Maurice E. Collins 1918 – His wife Dorothy I. Chambers 1917 - 2003	
--	--

Additional Information

Source(s)


[blank]	Sunapee cemetery chart records, grave 1
[blank]	Sunapee cemetery chart records, grave 2
[blank]	Sunapee cemetery chart records, grave 3
[blank]	Sunapee cemetery chart records, grave 4



Eastman Cemetery,
 North Road, Sunapee
 New (West) Section

Approximate Grave Location
 Signified by “X”

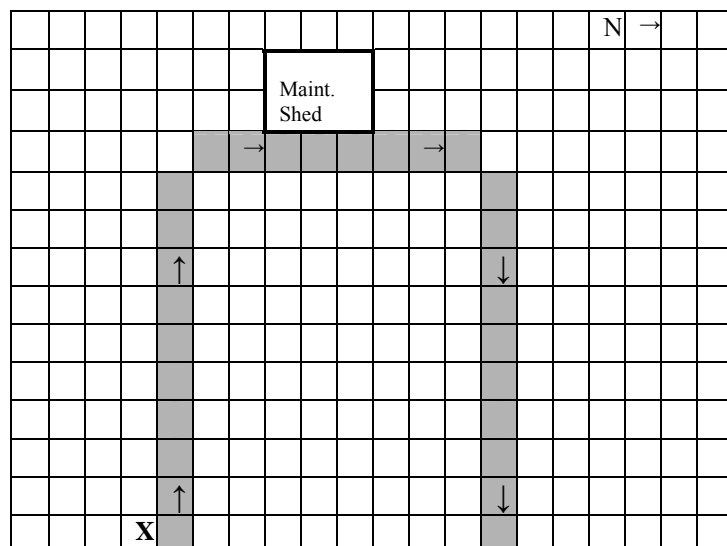
COLLINS, Ernest D.



Owner of Record:	Ernest Collins
Lot Number:	7 - Section A (10x16 feet)
Grave Marker(s):	Memorial – centered on lot
Other Marker(s):	(2) military flat markers
	VFW flag holder
	(2) flat markers

FRONT	BACK
COLLINS	1895 Ernest F. 1966 His wife 1905 Marion E. 1986 Son 1929 Ernest D. 1990 His wife 1926 Shirley E. 2009


Additional Information	Source(s)
Ernest F. Collins, New Hampshire, PFC, Co. H, 309 Inf., 78 Div., World War I, June 26, 1895 – June 2, 1966	12x24 military flat marker – foot of grave 1
Marion E Barney, wife of Ernest F. Collins, Oct. 8, 1905, Aug. 25, 1986	12x24 flat marker – foot of grave 2
Shirley E. Blodgett, wife of Ernest D. Collins, Sr., June 5, 1926-Feb 27, 2009	12x24 flat marker – foot of grave 3
Ernest D. Collins, Sr., CPL US Marine Corp., Korea, Apr. 5, 1929 – Nov. 4, 1990	12x24 military flat marker – foot of grave 4
Ernest F., June 4, 1966, age 70, vault	Sunapee cemetery chart records, grave 1
Marion E. Collins, Aug. 25, 1986, cremation	Sunapee cemetery chart records, grave 2
Ernest Collins, Sr., Nov. 4, 1990, cremated	Sunapee cemetery chart records, grave 4



Eastman Cemetery,
North Road, Sunapee
New (West) Section

Approximate Grave Location
Signified by “X”

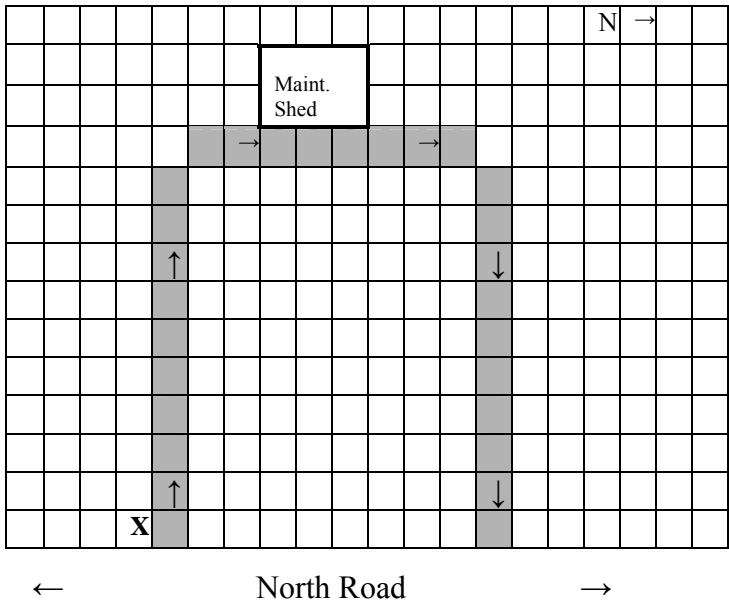
COLLINS, Ernest F.



Owner of Record:	Ernest Collins
Lot Number:	7 - Section A (10x16 feet)
Grave Marker(s):	Memorial – centered on lot
Other Marker(s):	(2) military flat markers
	VFW flag holder
	(2) flat markers

FRONT	BACK
COLLINS	1895 Ernest F. 1966 His wife 1905 Marion E. 1986 Son 1929 Ernest D. 1990 His wife 1926 Shirley E 2009


Additional Information	Source(s)
Ernest F. Collins, New Hampshire, PFC, Co. H, 309 Inf., 78 Div., World War I, June 26, 1895 – June 2, 1966 Marion E Barney, wife of Ernest F. Collins, Oct. 8, 1905, Aug. 25, 1986 Shirley E. Blodgett, wife of Ernest D. Collins, Sr., June 5, 1926-Feb 27, 2009 Ernest D. Collins, Sr., CPL US Marine Corp., Korea, Apr. 5, 1929 – Nov. 4, 1990 Ernest F., June 4, 1966, age 70, vault Marion E. Collins, Aug. 25, 1986, cremation Ernest Collins, Sr., Nov. 4, 1990, cremated	12x24 military flat marker – foot of grave 1 12x24 flat marker – foot of grave 2 12x24 flat marker – foot of grave 3 12x24 military flat marker – foot of grave 4 Sunapee cemetery chart records, grave 1 Sunapee cemetery chart records, grave 2 Sunapee cemetery chart records, grave 4



Eastman Cemetery,
North Road, Sunapee
New (West) Section

Approximate Grave Location
Signified by “X”

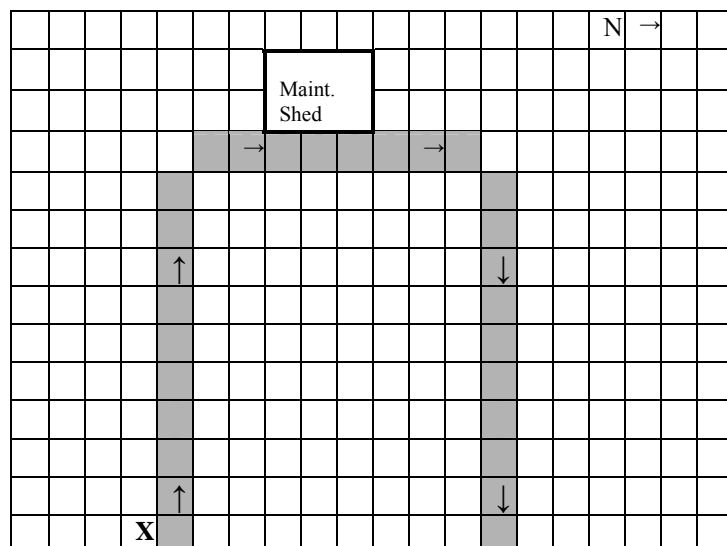
COLLINS, Marion E.



Owner of Record:	Ernest Collins
Lot Number:	7 - Section A (10x16 feet)
Grave Marker(s):	Memorial – centered on lot
Other Marker(s):	(2) military flat markers
	VFW flag holder
	(2) flat markers

FRONT	BACK
COLLINS	1895 Ernest F. 1966 His wife
	1905 Marion E. 1986 Son
	1929 Ernest D. 1990 His wife
	1926 Shirley E 2009

Additional Information	Source(s)
Ernest F. Collins, New Hampshire, PFC, Co. H, 309 Inf., 78 Div., World War I, June 26, 1895 – June 2, 1966	12x24 military flat marker – foot of grave 1
Marion E Barney, wife of Ernest F. Collins, Oct. 8, 1905, Aug. 25, 1986	12x24 flat marker – foot of grave 2
Shirley E. Blodgett, wife of Ernest D. Collins, Sr., June 5, 1926-Feb 27, 2009	12x24 flat marker – foot of grave 3
Ernest D. Collins, Sr., CPL US Marine Corp., Korea, Apr. 5, 1929 – Nov. 4, 1990	12x24 military flat marker – foot of grave 4
Ernest F., June 4, 1966, age 70, vault	Sunapee cemetery chart records, grave 1
Marion E. Collins, Aug. 25, 1986, cremation	Sunapee cemetery chart records, grave 2
Ernest Collins, Sr., Nov. 4, 1990, cremated	Sunapee cemetery chart records, grave 4



Eastman Cemetery,
North Road, Sunapee
New (West) Section

Approximate Grave Location
Signified by "X"

COLLINS, Maurice



Owner of Record: Maurice & Dot Collins
 Lot Number: 40 - Section A (10x16 feet)
 Grave Marker(s): Slant – centered on graves 3&4
 Other Marker(s): _____

FRONT

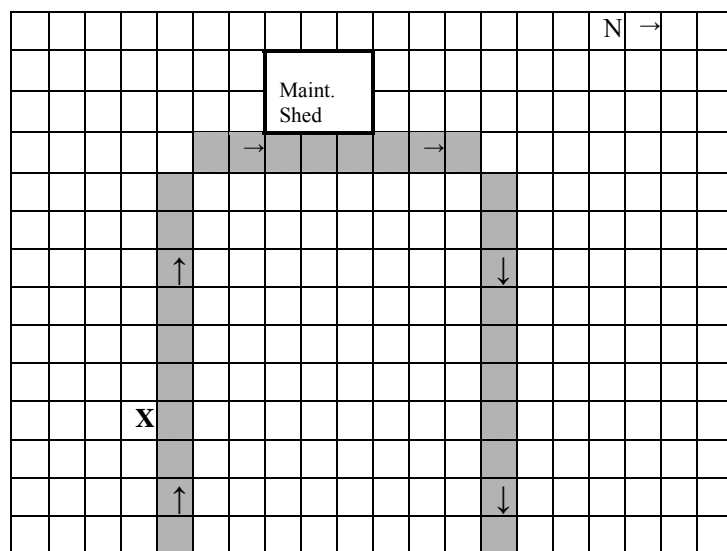
BACK

Maurice E. Collins 1918 – His wife Dorothy I. Chambers 1917 - 2003	
--	--

Additional Information

Source(s)

[blank]	Sunapee cemetery chart records, grave 1
[blank]	Sunapee cemetery chart records, grave 2
[blank]	Sunapee cemetery chart records, grave 3
[blank]	Sunapee cemetery chart records, grave 4




Eastman Cemetery,
 North Road, Sunapee
 New (West) Section

Approximate Grave Location
 Signified by "X"

← North Road →

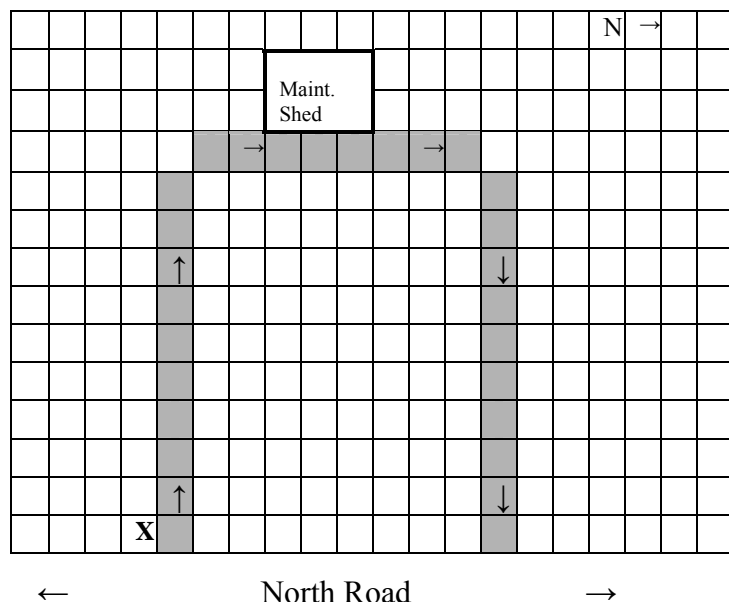
COLLINS, Shirley E.



Owner of Record:	Ernest Collins
Lot Number:	7 - Section A (10x16 feet)
Grave Marker(s):	Memorial – centered on lot
Other Marker(s):	(2) military flat markers
	VFW flag holder
	(2) flat markers

FRONT	BACK
COLLINS	1895 Ernest F. 1966 His wife 1905 Marion E. 1986 Son 1929 Ernest D. 1990 His wife 1926 Shirley E. 2009


Additional Information	Source(s)
Ernest F. Collins, New Hampshire, PFC, Co. H, 309 Inf., 78 Div., World War I, June 26, 1895 – June 2, 1966	12x24 military flat marker – foot of grave 1
Marion E Barney, wife of Ernest F. Collins, Oct. 8, 1905, Aug. 25, 1986	12x24 flat marker – foot of grave 2
Shirley E. Blodgett, wife of Ernest D. Collins, Sr., June 5, 1926-Feb 27, 2009	12x24 flat marker – foot of grave 3
Ernest D. Collins, Sr., CPL US Marine Corp., Korea, Apr. 5, 1929 – Nov. 4, 1990	12x24 military flat marker – foot of grave 4
Ernest F., June 4, 1966, age 70, vault	Sunapee cemetery chart records, grave 1
Marion E. Collins, Aug. 25, 1986, cremation	Sunapee cemetery chart records, grave 2
Ernest Collins, Sr., Nov. 4, 1990, cremated	Sunapee cemetery chart records, grave 4



Eastman Cemetery,
North Road, Sunapee
New (West) Section

Approximate Grave Location
Signified by "X"

COOK, Brenda Hodges



Owner of Record: Hodges
 Lot Number: 91 - Section A (10x16 feet)
 Grave Marker(s): Slant—centered on grave 2
 Other Marker(s): _____

FRONT

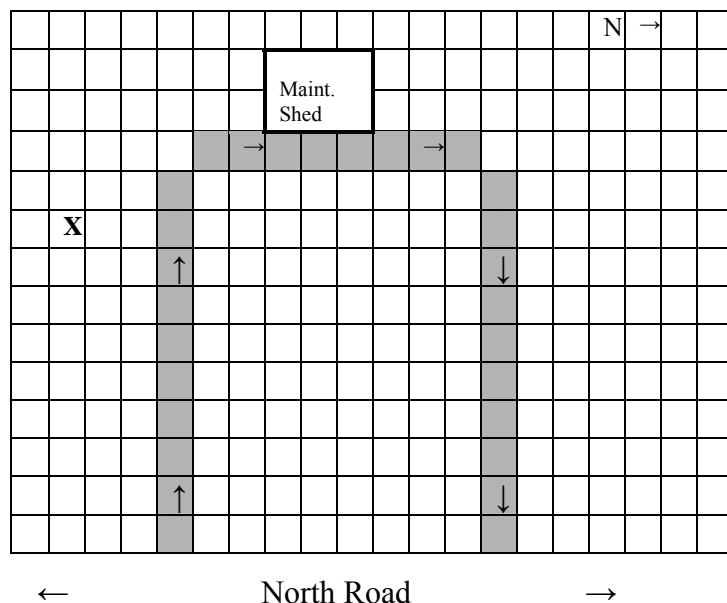
BACK

Brenda Hodges Cook Aug. 12, 1941 – Penelope “Penny” Johnson Nov. 22, 1942	
--	--

Additional Information

Source(s)

Mary Hingston, Aug. 2, 1994, cremation [blank] [blank] Willard J. Hodges, Sept. 4, 2000, cremation	Sunapee cemetery chart records, grave 1 Sunapee cemetery chart records, grave 2 Sunapee cemetery chart records, grave 3 Sunapee cemetery chart records, grave 4
---	--



Eastman Cemetery,
 North Road, Sunapee
 New (West) Section

Approximate Grave Location
 Signified by “X”

CORMIER, Gerard A.



Owner of Record: Swanson-1,2 Teague-3 Cormier4
 Lot Number: 87 - Section A (10x16 feet)
 Grave Marker(s): Slant –centered on grave 4
 Other Marker(s): _____

FRONT

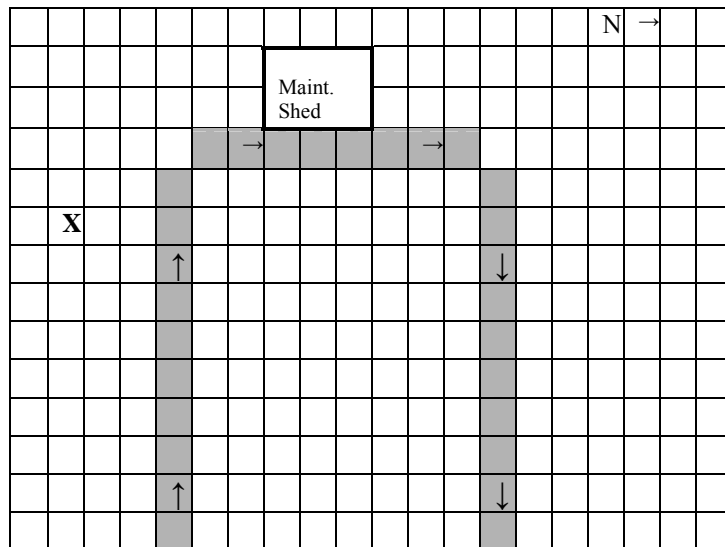
BACK

CORMIER	Gerard A. Nov. 28, 1916 – Mar. 3, 1996 His wife Isabelle M. Landry Apr. 23, 1909 – Mar. 25, 1992
---------	--

Additional Information

Source(s)

Nelson Swanson, 9-9-95 Jane Swanson, 10-15-98 Faye Teague, 1-29-02, cremated Gerald Cormier Sr., 3-3-96; Isabelle Cormier, 3-25-92	Sunapee cemetery chart records, grave 1 Sunapee cemetery chart records, grave 2 Sunapee cemetery chart records, grave 3 Sunapee cemetery chart records, grave 4
---	--



Eastman Cemetery,
 North Road, Sunapee
 New (West) Section

Approximate Grave Location
 Signified by “X”

← North Road →

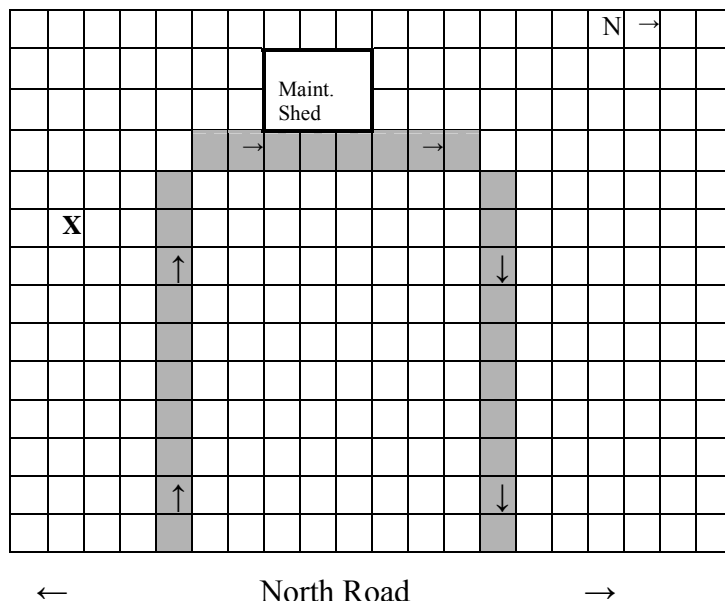
CORMIER, Isabelle M.



Owner of Record: Swanson-1,2 Teague-3 Cormier4
 Lot Number: 87 - Section A (10x16 feet)
 Grave Marker(s): Slant –centered on grave 4
 Other Marker(s): _____

FRONT	BACK
CORMIER	Gerard A. Nov. 28, 1916 – Mar. 3, 1996 His wife Isabelle M. Landry Apr. 23, 1909 – Mar. 25, 1992

Additional Information	Source(s)
Nelson Swanson, 9-9-95 Jane Swanson, 10-15-98 Faye Teague, 1-29-02, cremated Gerald Cormier Sr., 3-3-96; Isabelle Cormier, 3-25-92	Sunapee cemetery chart records, grave 1 Sunapee cemetery chart records, grave 2 Sunapee cemetery chart records, grave 3 Sunapee cemetery chart records, grave 4



Eastman Cemetery,
 North Road, Sunapee
 New (West) Section

Approximate Grave Location
 Signified by “X”

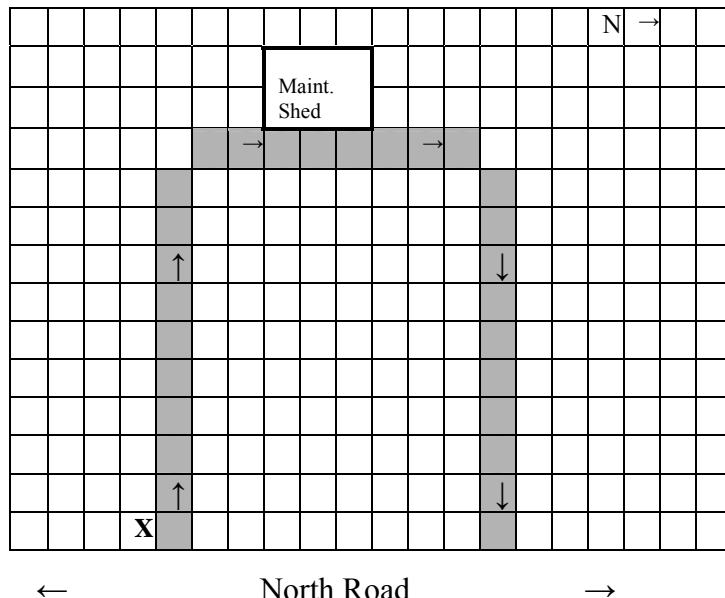
COWAN, Ernest G.



Owner of Record:	R. W. Corveau
Lot Number:	1 - Section A (10x16 feet)
Grave Marker(s):	Slant – centered on graves 1&2
Other Marker(s):	Flat military marker
	WW1 flag holder

FRONT	BACK
<p style="text-align: center;">COWAN</p> <p>Persis Brown 1901 - 1991</p> <p>Ernest G. 1895 - 1965</p>	

Additional Information	Source(s)
<p>Ernest G. Cowan, New Hampshire, PFC Co. K 103 Infantry, World War I PH, Oct. 26, 1895 June 1, 1965 Ernest G. June 22 1965 age 69 vault Persis Cowan Feb. 24 1991 [blank] [blank]</p>	<p>12x24 military marker – foot of grave 1 Sunapee cemetery chart records, grave 1 Sunapee cemetery chart records, grave 2 Sunapee cemetery chart records, grave 3 Sunapee cemetery chart records, grave 4</p>



Eastman Cemetery,
North Road, Sunapee
New (West) Section

Approximate Grave Location
Signified by "X"

COWAN, Persis



Owner of Record:

R. W. Corveau

Lot Number:

1 - Section A (10x16 feet)

Grave Marker(s):

Slant – centered on graves 1&2

Other Marker(s):

Flat military marker

WW1 flag holder

FRONT

BACK

COWAN

Persis Brown
1901 - 1991

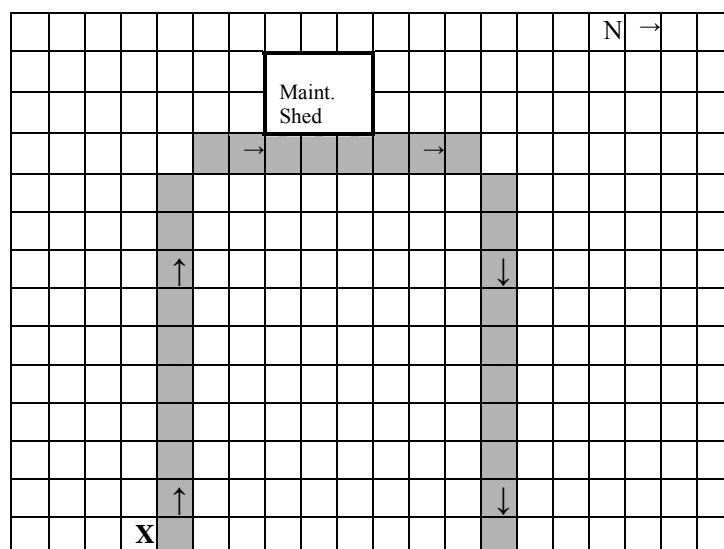
Ernest G.
1895 - 1965

Additional Information

Source(s)

Ernest G. Cowan, New Hampshire, PFC Co. K 103 Infantry, World War I
PH, Oct. 26, 1895 June 1, 1965
Ernest G. June 22 1965 age 69 vault
Persis Cowan Feb. 24 1991

12x24 military marker – foot of grave 1
Sunapee cemetery chart records, grave 1
Sunapee cemetery chart records, grave 2



Eastman Cemetery,
North Road, Sunapee
New (West) Section

Approximate Grave Location
Signified by "X"

North Road

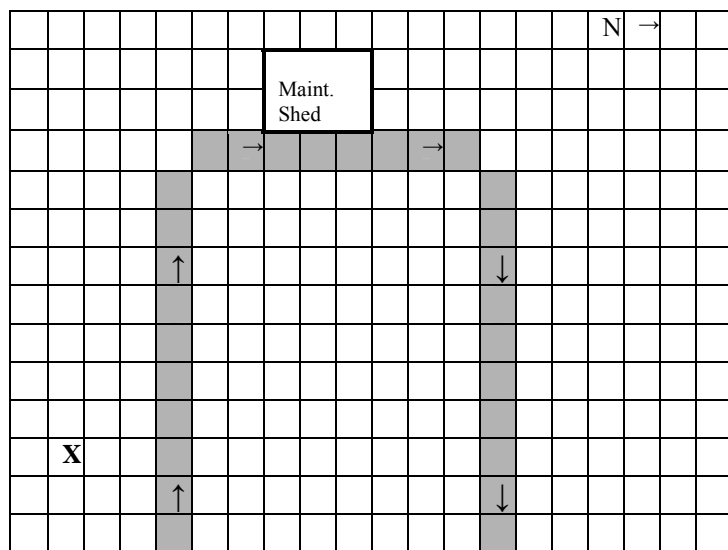
CYGAN, Joan



Owner of Record: Richard Munro
 Lot Number: 32 - Section A (10x16 feet)
 Grave Marker(s): Memorial – centered, graves 1+2
 Other Marker(s): Am. Legion flag holder

FRONT	BACK
BLODGETT	Vernon L. Blodgett June 14, 1918 – May 5, 2001 His Beloved Wife Joan Cygan July 7, 1916 – July 16, 2000

Additional Information	Source(s)
Vernon L. Blodgett, T Sgt, US Army Air Force, World War II, Jun 14, 1918 – May 5, 2001 [blank] Joan C. Blodgett, July 16, 2000, cremated; Vernon L. Blodgett, May 5, 2001, cremated Olive Anna Munro, March 14, 1986, cremated Richard D., Mar. 28, 1972	Military flat marker – foot of grave 1 Sunapee cemetery chart records, grave 1 Sunapee cemetery chart records, grave 2 Sunapee cemetery chart records, grave 3 Sunapee cemetery chart records, grave 4



Eastman Cemetery,
 North Road, Sunapee
 New (West) Section

Approximate Grave Location
 Signified by “X”

← North Road →