

NEW EASTMAN CEMETERY

B, C & D (Middle & North) Sections

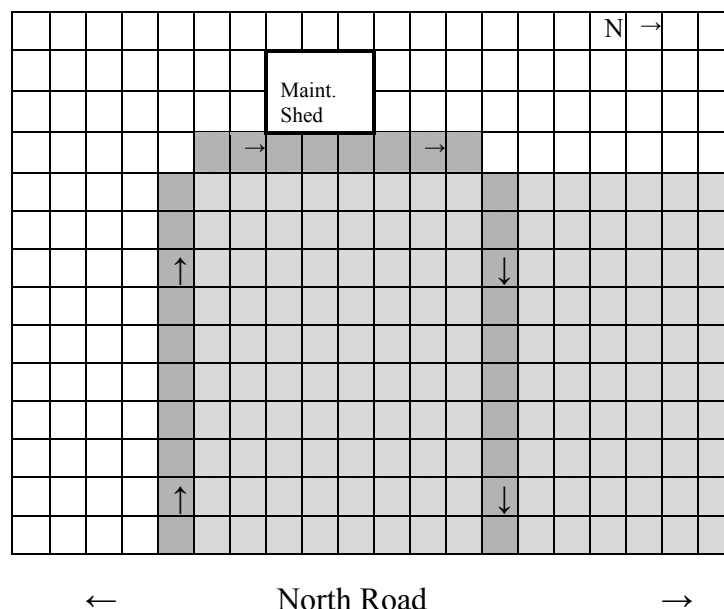
Introductory Notes

WHO: This grouping covers those individuals whose names are recorded, from grave markers, prior transcription efforts or town records, as having been (or plan to be) buried in the middle and north sections (sections B, C, &D) of the New Eastman Cemetery in Sunapee.

- Information is presented alphabetically, by last name, and entries include both married and maiden names, if known.

WHAT: Each entry includes a picture, cemetery chart, inscriptions for all known marker types (memorial, locational, corner, etc), and any additional information available from town or gravesite records.

WHERE: Entries are provided for current markers in the shaded section shown.



WHEN: Information is current as of 10 June, 2009.

WHY: This work is presented to the town of Sunapee, NH for the benefit of genealogists and others seeking detailed information regarding Sunapee burials at this location.

NOTE: There are inconsistencies regarding some individuals' actual burial location. These involve conflicts between town report records, cemetery office records and grave marker placement, and interested researchers are urged to independently confirm sought-after data.

Karl R. Jonas
Sunapee, NH
15 June, 2009

ALBERT, Irene



Owner of Record: E Cheney (1,2) Donoghue
 Lot Number: 62 - Section B (10x16 feet)
 Grave Marker(s): Slant – centered, graves 3,4
 Other Marker(s):

FRONT

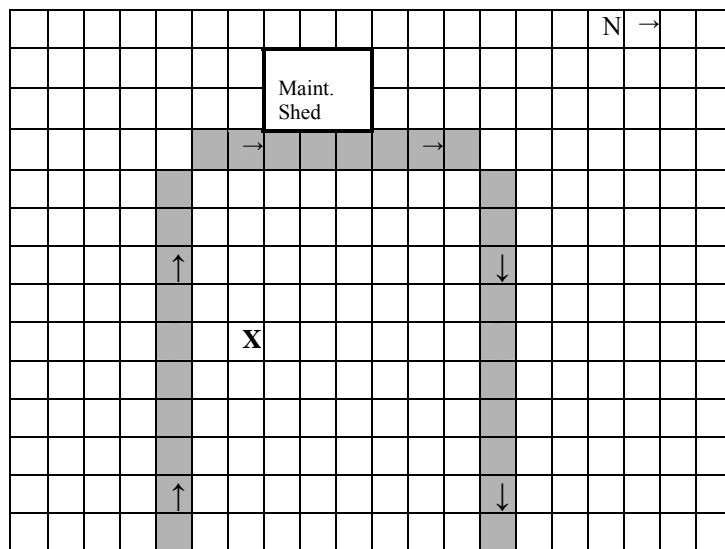
BACK

<p>George E. Donoghue 1892 – 1980 Irene Albert Donoghue 1913 – 2005</p>	
--	--

Additional Information

Source(s)

<p>David Cheney, Jan. 11, 1979 Ethel Cheney, Jan 2, 1982 George Donoghue, Jan. 7, 1980 Irene Donoghue, Sept. 17, 2005, 62B #3</p>	<p>Sunapee cemetery chart records - grave 1 Sunapee cemetery chart records - grave 2 Sunapee cemetery chart records - grave 4 Sunapee 2005 town report records</p>
--	---



Eastman Cemetery,
 North Road, Sunapee
 New (West) Section

Approximate Grave Location
 Signified by “X”

← North Road →

ALLEN, Kathleen A.



Owner of Record: Allen (3,4)
 Lot Number: 98 - Section B (10x16 feet)
 Grave Marker(s): Memorial –centered, graves 3,4
 Other Marker(s): _____

FRONT

BACK

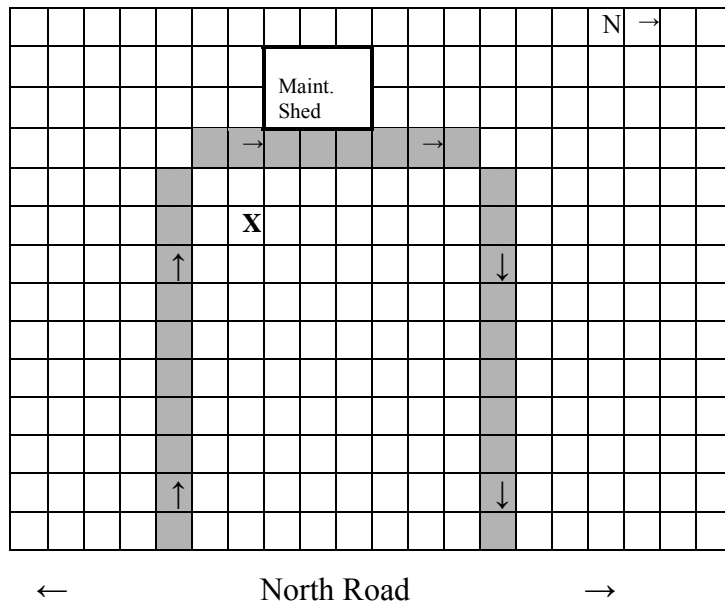
ALLEN	Kathleen Ann Kerrigan May 13, 1946 Jan. 22, 1999 Wife of Warren Keith Allen
-------	---

Additional Information

Source(s)

Kathleen Allen, January 22, 1999, 98B #3

Sunapee 1999 town report burial records



Eastman Cemetery,
North Road, Sunapee
New (West) Section

Approximate Grave Location
Signified by “X”

ANDERSON, Clara



Owner of Record:	Foote-1 Sharkey-2,3 Gregory-4
Lot Number:	53 - Section B (10x16 feet)
Grave Marker(s):	Slant – centered on grave 1
Other Marker(s):	(4) 6x6 “F” corner markers

FRONT

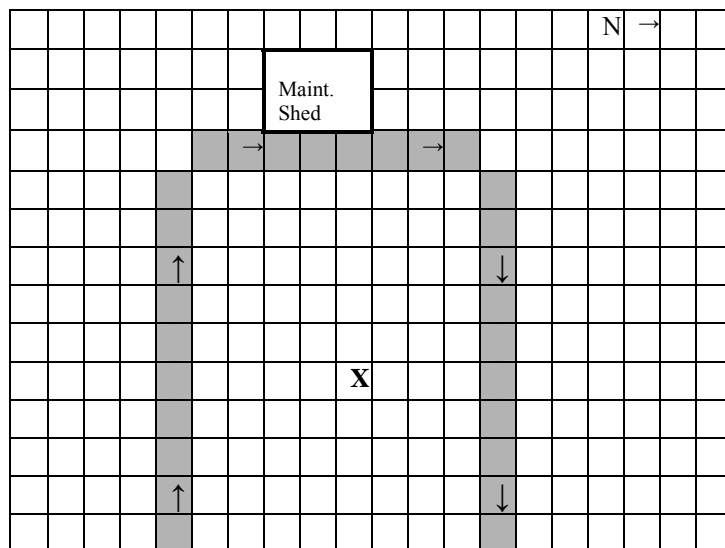
BACK

<p>Together Forever FOOTE</p> <p>Milton G. Sept. 29, 1904 Oct. 27, 1982</p> <p>Clara Anderson Aug. 16, 1909 Dec. 17, 1999</p> <p>married June 14, 1930</p>			<p>Memories are gentle reflections Of the life we have lived And the love we have shared. “We love you mom and dad” Beulah Carol Virginia Stanley</p>
--	--	--	---

Additional Information

Source(s)

<p>Milton Foote, cremation, 1982 Robert Sharkey, Oct. 8, 1983; Anna Sharkey, cremated 3/5/2008 Victor George Gregory, Nov. 19, 1984, Christopher Darius, Dec. 9, 1984, 2 months, 9 days Robert L. Sharkey, Phm2 US Navy, World War II, 1927-1983 Victor G. Gregory, June 16, 1965-Nov. 14, 1984, Christopher W. J. Darius, Oct. 3, 1984 – Dec. 9, 1984</p>	<p>Sunapee cemetery chart records – grave 1 Sunapee cemetery chart records – grave 2 Sunapee cemetery chart records – grave 4 12x24 military flat marker – centered, grave 2 12x24 flat marker – centered, graves 3,4</p>
--	---




Eastman Cemetery,
North Road, Sunapee
New (West) Section

Approximate Grave Location
Signified by “X”

← North Road →

ANDERSON, Edward R.



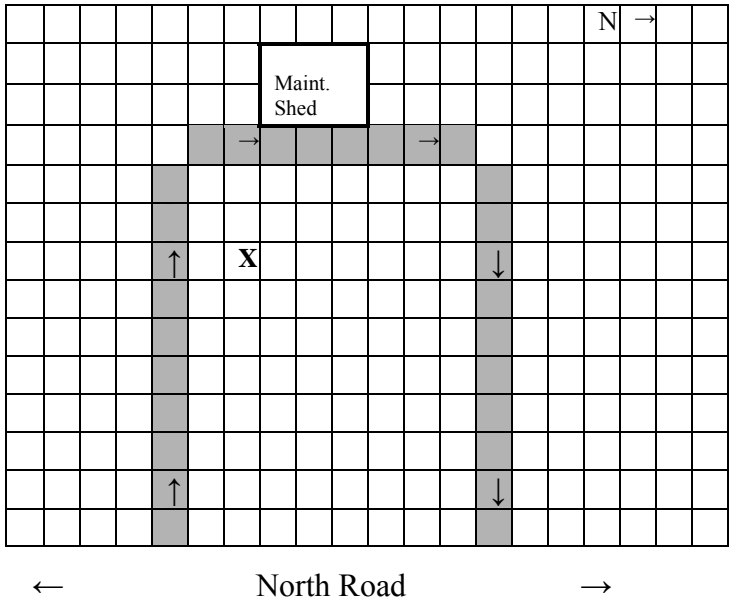
Owner of Record:	Anderson 1,2 Ford 3,4
Lot Number:	86 - Section B (10x16 feet)
Grave Marker(s):	Memorial – centered, graves 1,2
Other Marker(s):	Military flat marker
	VFW flag holder

FRONT

BACK

ANDERSON	Edward Reynolds, Jr. June 6, 1920 – Oct. 4, 1991
----------	---


Additional Information	Source(s)
Edward Anderson, 10/4/91 Edward R. Anderson, Sgt. US Army, World War II, Jun. 6, 1920 – Oct. 4, 1991 Ruth E. Anderson, Oct. 21, 2001, 86B #2	Sunapee cemetery chart records – grave 1 12x24 military flat marker – foot of grave 1 Sunapee 2001 town report burial records



Eastman Cemetery,
North Road, Sunapee
New (West) Section

Approximate Grave Location
Signified by “X”

ANDERSON, Ruth E.



Owner of Record:	Anderson 1,2 Ford 3,4
Lot Number:	86 - Section B (10x16 feet)
Grave Marker(s):	Memorial – centered, graves 1,2
Other Marker(s):	Military flat marker
	VFW flag holder

FRONT

BACK

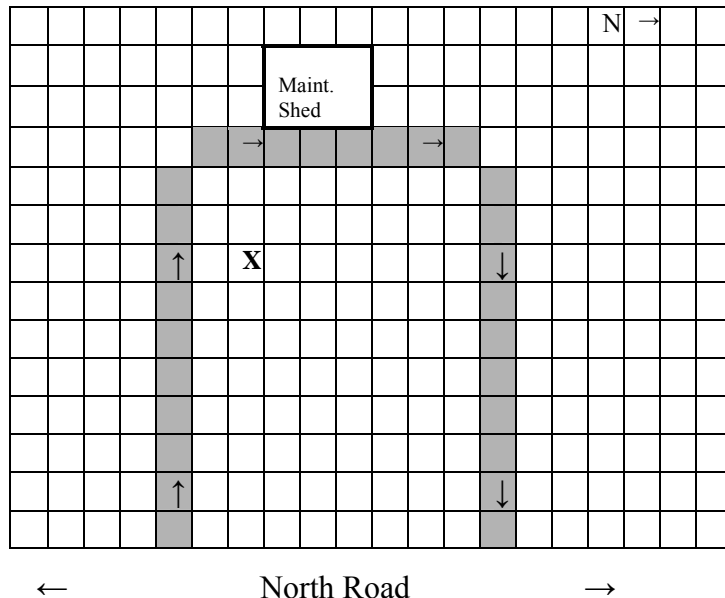
ANDERSON	Edward Reynolds, Jr. June 6, 1920 – Oct. 4, 1991
----------	---

Additional Information

Source(s)

Edward Anderson, 10/4/91
Edward R. Anderson, Sgt. US Army, World War II, Jun. 6, 1920 – Oct. 4, 1991
Ruth E. Anderson, Oct. 21, 2001, 86B #2

Sunapee cemetery chart records – grave 1
12x24 military flat marker – foot of grave 1
Sunapee 2001 town report burial records



Eastman Cemetery,
North Road, Sunapee
New (West) Section

Approximate Grave Location
Signified by “X”

ANDREWS, Doris E.



Owner of Record:	Bishop-1,2; Barrett-3; Huff-4
Lot Number:	85 - Section B (10x16 feet)
Grave Marker(s):	Memorial – centered, graves 1,2
Other Marker(s):	Military flat marker
	US Veteran flag holder
	Stoughton Fire Dept. flag / holder

FRONT

BISHOP

BACK

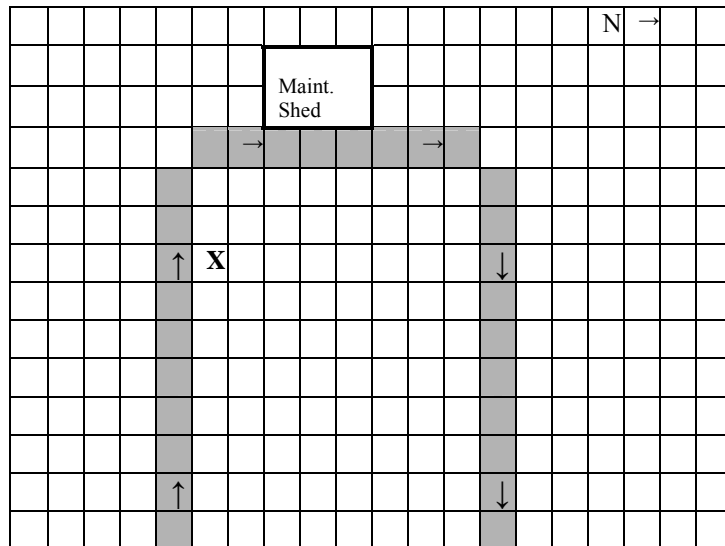
Milton W.
Feb. 19, 1925
Aug. 6, 1996
His wife
Doris E. Andrews
July 22, 1927
Feb. 12, 1989

Additional Information

Milton Bishop, 8/6/96
Milton W. Bishop, Jr., US Army, World War II, Feb. 19, 1925 – Aug. 6, 1996
Doris E. Bishop, Feb. 12, 1989
Raymond Barrett, 11/18/93, cremation
Kathleen Huff, Aug. 10, 2007, cremation

Source(s)

Sunapee cemetery chart records – grave 1
12x24 military flat marker – foot of grave 1
Sunapee cemetery chart records – grave 2
Sunapee cemetery chart records – grave 3
Sunapee cemetery chart records – grave 4



North Road



Eastman Cemetery,
North Road, Sunapee
New (West) Section

Approximate Grave Location
Signified by "X"

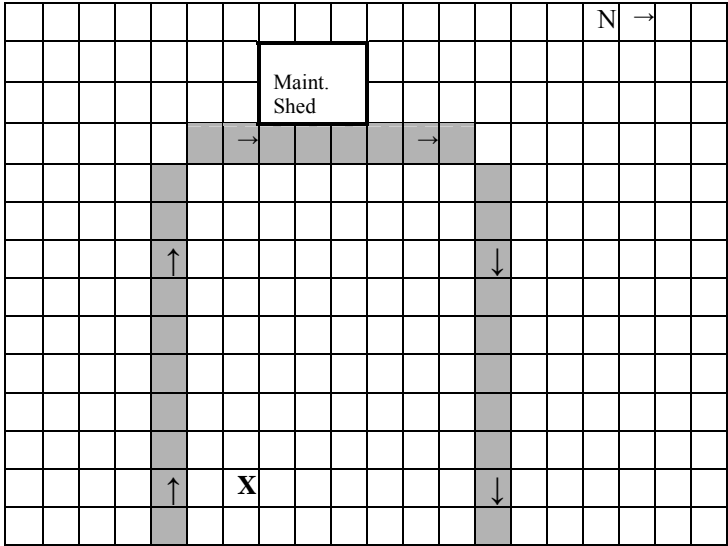
ANTOSIEWICZ, Anthony



Owner of Record:	Scott
Lot Number:	14 - Section B (10x16 feet)
Grave Marker(s):	Memorial - centered on lot
Other Marker(s):	

FRONT	BACK
Our Son Anthony P Antosiewicz May 5, 1971 Aug. 19, 1971	

Additional Information	Source(s)
Anthony Hall Antosiewicz, Aug. 21, 1971, age 3 months, vault	Sunapee cemetery chart records, grave 3



Eastman Cemetery,
North Road, Sunapee
New (West) Section

Approximate Grave Location
Signified by “X”

APEL, Dietrich



Owner of Record: Reasso (1,2) Apel (3) Arndt (4)
 Lot Number: 52 - Section B (10x16 feet)
 Grave Marker(s): Slant – centered, grave 3
 Other Marker(s):

FRONT

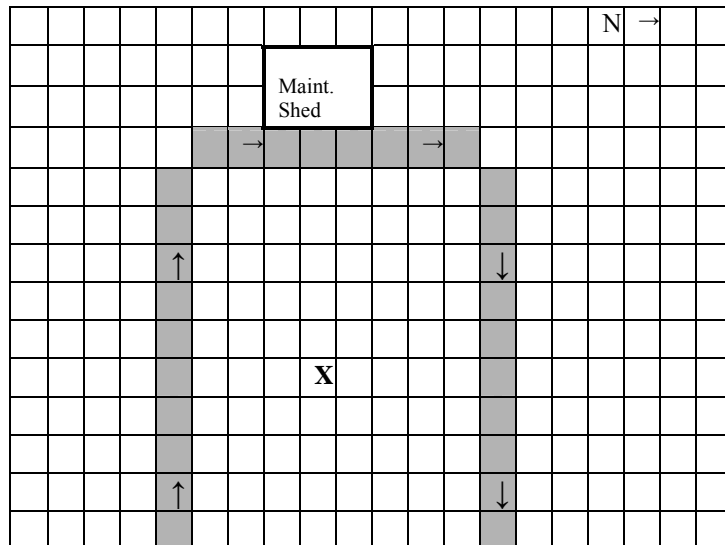
BACK

APEL	1903 Selma Apel 1982 1929 Dietrich Apel 1930 Eva Apel
------	---

Additional Information

Source(s)

Maurice A. Reasso, Sept. 28, 1978, age 56	Sunapee cemetery chart records – grave 1
Angelina Reasso, March 7, 1986	Sunapee cemetery chart records – grave 2
Selma P. Apel, cremation, 1986	Sunapee cemetery chart records – grave 3
Anna Arndt, cremation; A. Lather, cremation	Sunapee cemetery chart records – grave 4
Maurice Aldo Reasso, PFC US Army, World War II, 1921 - 1978	12x24 military flat marker – foot of grave 1



Eastman Cemetery,
 North Road, Sunapee
 New (West) Section

Approximate Grave Location
 Signified by "X"

APEL, Eva



Owner of Record: Reasso (1,2) Apel (3) Arndt (4)
 Lot Number: 52 - Section B (10x16 feet)
 Grave Marker(s): Slant – centered, grave 3
 Other Marker(s):

FRONT

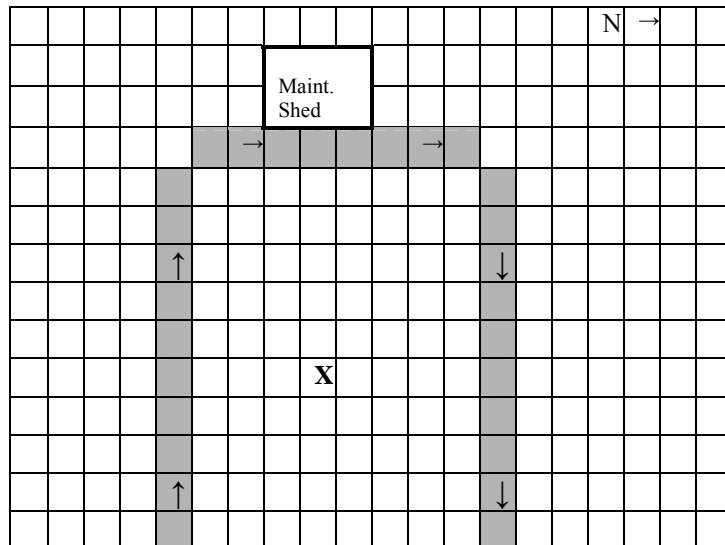
BACK

APEL	1903 Selma Apel 1982 1929 Dietrich Apel 1930 Eva Apel
------	---

Additional Information

Source(s)

Maurice A. Reasso, Sept. 28, 1978, age 56 Angelina Reasso, March 7, 1986 Selma P. Apel, cremation, 1986 Anna Arndt, cremation; A. Lather, cremation Maurice Aldo Reasso, PFC US Army, World War II, 1921 - 1978	Sunapee cemetery chart records – grave 1 Sunapee cemetery chart records – grave 2 Sunapee cemetery chart records – grave 3 Sunapee cemetery chart records – grave 4 12x24 military flat marker – foot of grave 1
---	--



Eastman Cemetery,
 North Road, Sunapee
 New (West) Section

Approximate Grave Location
 Signified by "X"

← North Road →

APEL, Selma



Owner of Record: Reasso (1,2) Apel (3) Arndt (4)
 Lot Number: 52 - Section B (10x16 feet)
 Grave Marker(s): Slant – centered, grave 3
 Other Marker(s):

FRONT

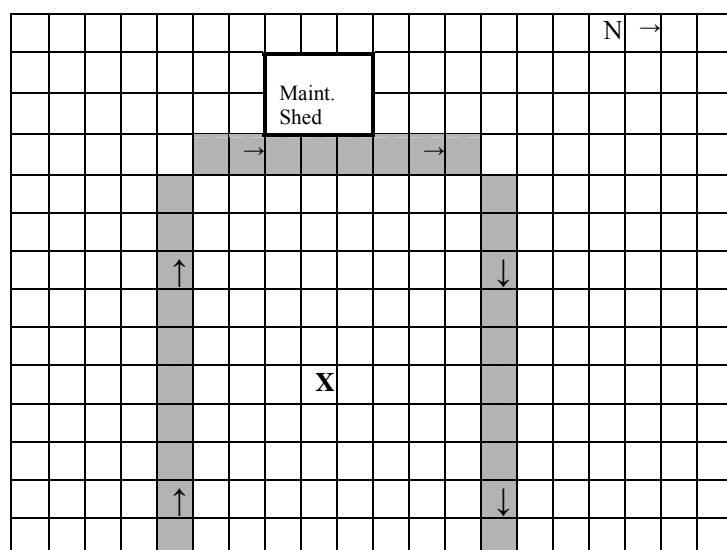
BACK

APEL	1903 Selma Apel 1982 1929 Dietrich Apel 1930 Eva Apel
------	---

Additional Information

Source(s)

Maurice A. Reasso, Sept. 28, 1978, age 56 Angelina Reasso, March 7, 1986 Selma P. Apel, cremation, 1986 Anna Arndt, cremation; A. Lather, cremation Maurice Aldo Reasso, PFC US Army, World War II, 1921 - 1978	Sunapee cemetery chart records – grave 1 Sunapee cemetery chart records – grave 2 Sunapee cemetery chart records – grave 3 Sunapee cemetery chart records – grave 4 12x24 military flat marker – foot of grave 1
---	--



Eastman Cemetery,
 North Road, Sunapee
 New (West) Section

Approximate Grave Location
 Signified by "X"

← North Road →

ARENDT, Anna M.



Owner of Record: Reasso (1,2) Apel (3) Arndt (4)
 Lot Number: 52 - Section B (10x16 feet)
 Grave Marker(s): Memorial – centered on grave 4
 Other Marker(s):

FRONT

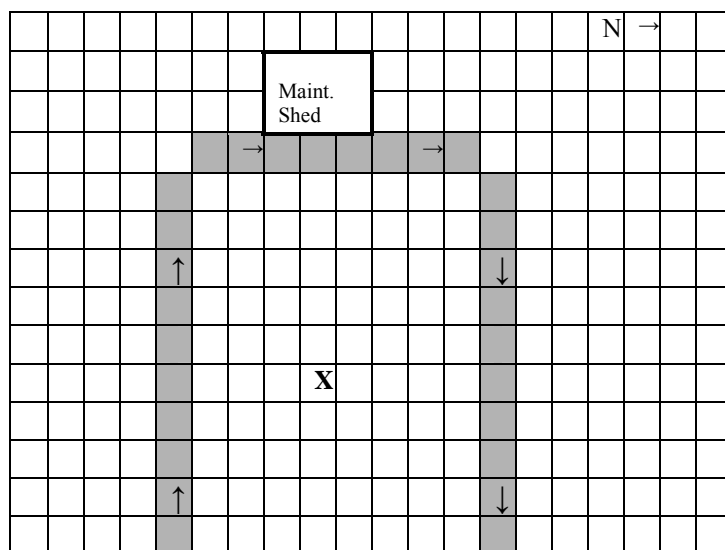
BACK

Anna M. Arendt 1883 – 1977 Alfred Lather 1889 – 1979 His wife Anna Ochlast 1890 - 1994	
--	--

Additional Information

Source(s)

Maurice A. Reasso, Sept. 28, 1978, age 56 Angelina Reasso, March 7, 1986 Selma P. Apel, cremation, 1986 Anna Arndt, cremation; A. Lather, cremation Mary J. Heumos, 52B #4, cremation Maurice Aldo Reasso, PFC US Army, World War II, 1921 - 1978	Sunapee cemetery chart records – grave 1 Sunapee cemetery chart records – grave 2 Sunapee cemetery chart records – grave 3 Sunapee cemetery chart records – grave 4 Sunapee 1994 town report burial records 12x24 military flat marker – foot of grave 1
--	---



Eastman Cemetery,
 North Road, Sunapee
 New (West) Section

Approximate Grave Location
 Signified by “X”

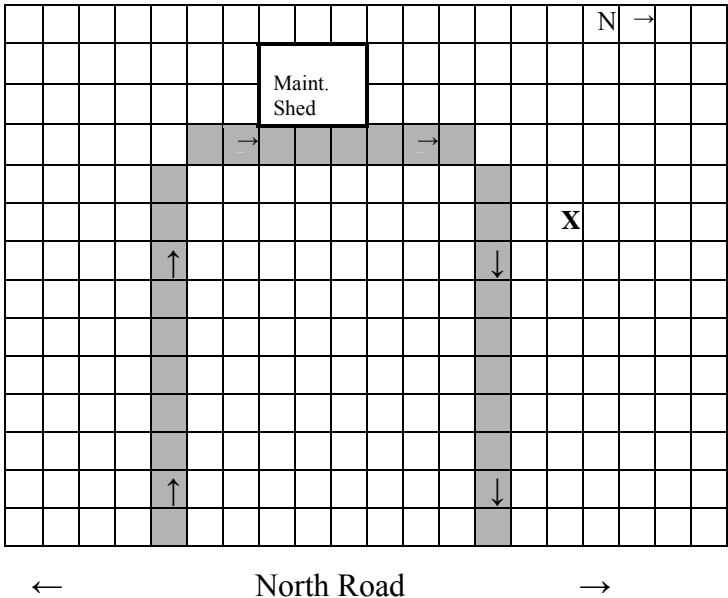
ATWOOD, David E.



Owner of Record:	
Lot Number:	92 - Section D (10x16 feet)
Grave Marker(s):	Bench – centered on lot
Other Marker(s):	American Legion Flag holder

FRONT	BACK
ATWOOD	

Additional Information	Source(s)
David E. Atwood, Dec. 30, 2006, 92D #1, cremation David Earl Atwood, SGT US Air Force, Vietnam, Apr. 22, 1947 Dec. 30, 2006	Sunapee 2007 town report burial records 12x24 military flat marker, base of grave 1



Eastman Cemetery,
North Road, Sunapee
New (West) Section

Approximate Grave Location
Signified by “X”

AVERY, Herbert B.



Owner of Record:

Lot Number:

Grave Marker(s):

Other Marker(s):

92 - Section D (10x16 feet)

Military flat marker – grave #4

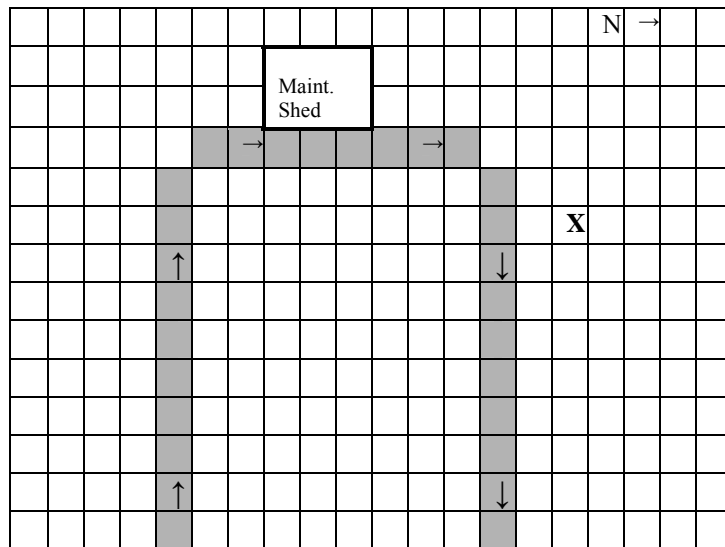
FRONT

BACK

Herbert Bartlett Avery
US Marine Corp
Korea
Mar. 14, 1936 May 18 2007

Additional Information

Source(s)



Eastman Cemetery,
North Road, Sunapee
New (West) Section


Approximate Grave Location
Signified by "X"

←

North Road

→

BALDWIN, Roger



Owner of Record: Stillman-1 Baldwin-2 Fisher-3,4
 Lot Number: 54 - Section B (10x16 feet)
 Grave Marker(s): None [empty lot north of Victor Gregory flat marker on lot 53]
 Other Marker(s):

FRONT

BACK

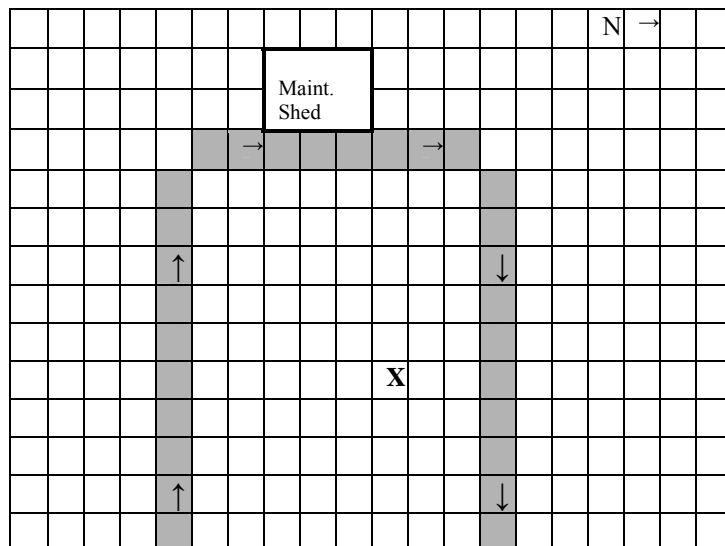
--	--

Additional Information

Source(s)

Roger Baldwin, Sept. 15, 1989, cremation

Sunapee cemetery chart records – grave 2



Eastman Cemetery,
 North Road, Sunapee
 New (West) Section

Approximate Grave Location
 Signified by "X"

← North Road →

BANNISTER, Minnie F.



Owner of Record:	Mr. & Mr. Bannister
Lot Number:	33 - Section B (10x16 feet)
Grave Marker(s):	Slant – centered on graves 1&2
Other Marker(s):	Military
	World War II flag holder

FRONT

BACK

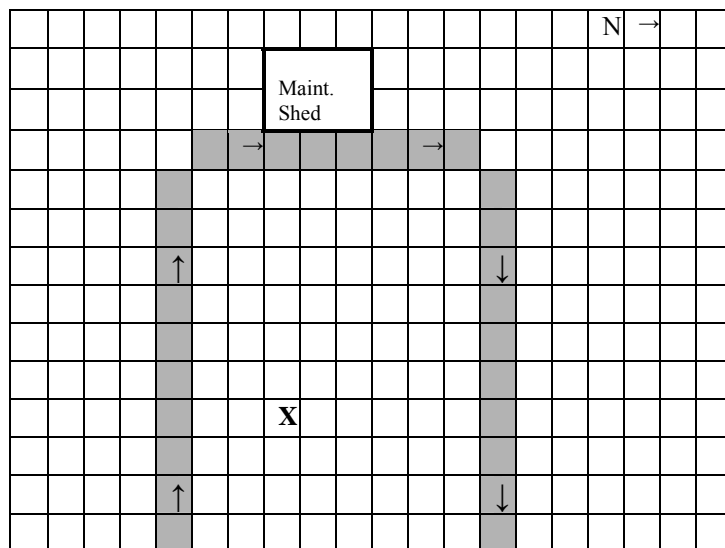
<p style="text-align: center;">BANNISTER</p> <table border="0" style="width: 100%;"> <tr> <td style="width: 50%; text-align: center;">Robert D. Sr. 1912 – 1977</td> <td style="width: 50%; text-align: center;">His Wife Minnie F. 1918 –</td> </tr> </table>	Robert D. Sr. 1912 – 1977	His Wife Minnie F. 1918 –	
Robert D. Sr. 1912 – 1977	His Wife Minnie F. 1918 –		

Additional Information

Source(s)

Robert D. Bannister, SSGT US Army, World War II, 1912 - 1977
Donald Bannister, Sept. 25, 1977

Military flat marker – foot of grave 1
Sunapee cemetery chart records, grave 1



Eastman Cemetery,
North Road, Sunapee
New (West) Section

Approximate Grave Location
Signified by “X”

BANNISTER, Robert D.



Owner of Record:	Mr. & Mr. Bannister
Lot Number:	33 - Section B (10x16 feet)
Grave Marker(s):	Slant – centered on graves 1&2
Other Marker(s):	Military
	World War II flag holder

FRONT

BACK

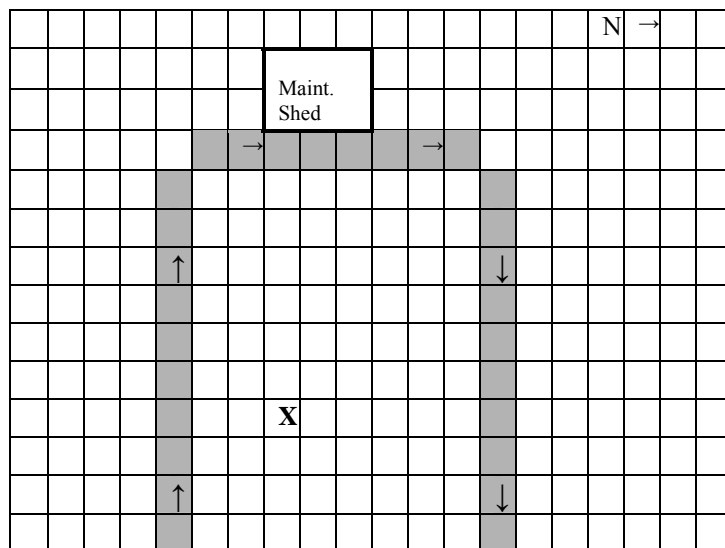
BANNISTER	
Robert D. Sr. 1912 – 1977	His Wife Minnie F. 1918 –

Additional Information

Source(s)

Robert D. Bannister, SSGT US Army, World War II, 1912 - 1977
Donald Bannister, Sept. 25, 1977

Military flat marker – foot of grave 1
Sunapee cemetery chart records, grave 1



Eastman Cemetery,
North Road, Sunapee
New (West) Section

Approximate Grave Location
Signified by “X”



North Road



BARBOUR, Louise M.



Owner of Record:	Edwards (1,2) Lyman (3,4)
Lot Number:	76 - Section B (10x16 feet)
Grave Marker(s):	Memorial – centered, graves 3,4
Other Marker(s):	

FRONT

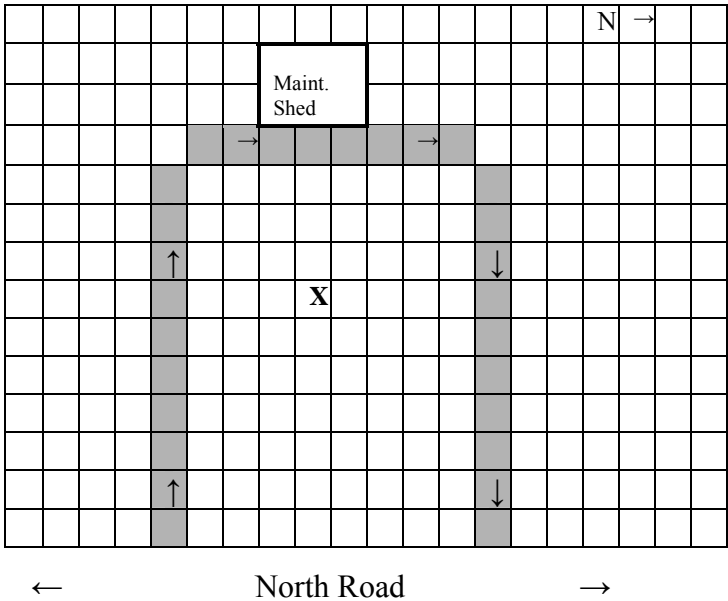
BACK

LYMAN	Howard L. Aug. 4, 1933 – His wife Louise M. Barbour Dec. 5, 1933 – July 28, 1990
-------	--

Additional Information

Source(s)

Patricia Johnson, cremated Louise M Lyman, July 28, 1990	Sunapee cemetery chart records – grave 1 Sunapee cemetery chart records – grave 3
---	--



Eastman Cemetery,
North Road, Sunapee
New (West) Section

Approximate Grave Location
Signified by “X”

BARNES, Cora B.



Owner of Record: McCarthy
 Lot Number: 25 - Section C (10x16 feet)
 Grave Marker(s): Slant centered, grave 1
 Other Marker(s): (4) 6x6 "Mc" corner markers
VFW flag holder

FRONT

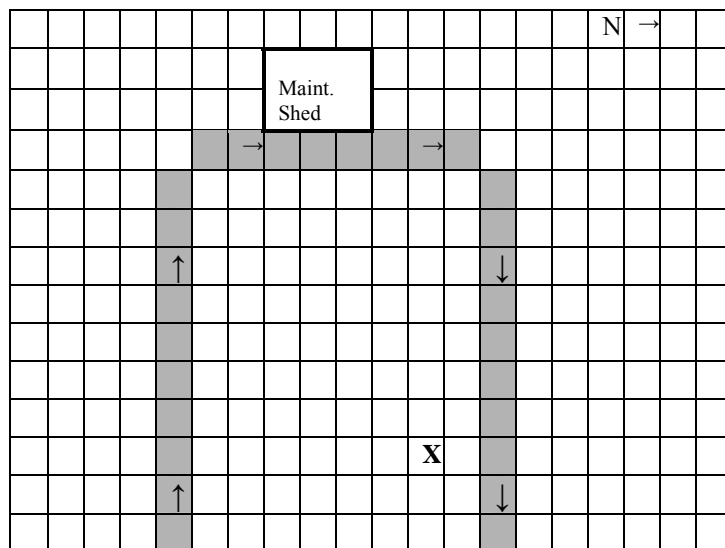
BACK

McCarthy	John V. McCarthy Mar. 8, 1923 – Apr. 5, 2001 Cora Betty Barnes Sept. 28, 1922 – Loved by all
----------	--

Additional Information

Source(s)

John V. McCarthy, April 5, 2001	Sunapee cemetery chart records – grave 1
---------------------------------	--



Eastman Cemetery,
 North Road, Sunapee
 New (West) Section

Approximate Grave Location
 Signified by "X"

BARRETT, Elizabeth T.



Owner of Record:	Bishop-1,2; Barrett-3; Huff-4
Lot Number:	85 - Section B (10x16 feet)
Grave Marker(s):	Slant – centered, grave 3
Other Marker(s):	Flat marker

FRONT

BACK

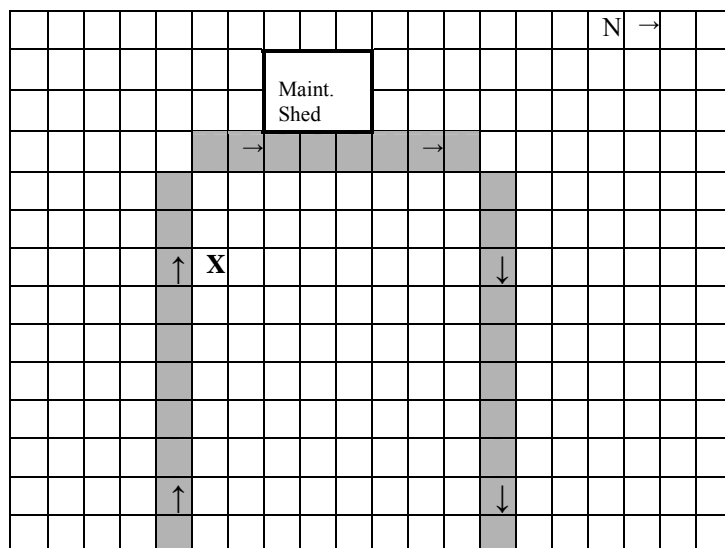
BARRETT	
---------	--

Additional Information

Source(s)

Milton Bishop, 8/6/96
Milton W. Bishop, Jr., US Army, World War II, Feb. 19, 1925 – Aug. 6, 1996
Doris E. Bishop, Feb. 12, 1989
Raymond Barrett, 11/18/93, cremation
Raymond L., 1914-1992, Elizabeth T. “Betsy”, 1921-
Mary R. Barrett, Dec. 12, 1978 – Sept. 20, 2006
Kathleen Huff, Aug. 10, 2007, cremation

Sunapee cemetery chart records – grave 1
12x24 military flat marker – foot of grave 1
Sunapee cemetery chart records – grave 2
Sunapee cemetery chart records – grave 3
10x20 flat marker – foot of grave 3
10x20 flat marker – head of grave 3
Sunapee cemetery chart records – grave 4



← North Road →

Eastman Cemetery,
North Road, Sunapee
New (West) Section

Approximate Grave Location
Signified by “X”

BARRETT, Mary R.



Owner of Record:	Bishop-1,2; Barrett-3; Huff-4
Lot Number:	85 - Section B (10x16 feet)
Grave Marker(s):	Slant – centered, grave 3
Other Marker(s):	Flat marker

FRONT

BACK

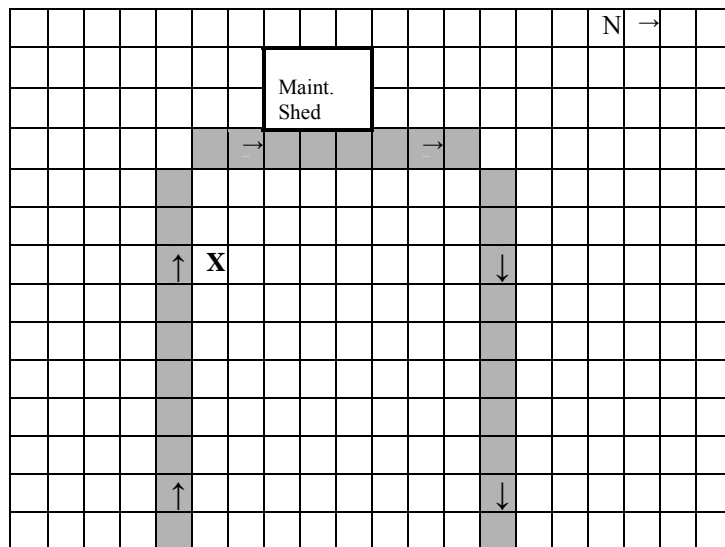
BARRETT	
---------	--

Additional Information

Source(s)

Milton Bishop, 8/6/96
Milton W. Bishop, Jr., US Army, World War II, Feb. 19, 1925 – Aug. 6, 1996
Doris E. Bishop, Feb. 12, 1989
Raymond Barrett, 11/18/93, cremation
Raymond L., 1914-1992, Elizabeth T. “Betsy”, 1921-
Mary R. Barrett, Dec. 12, 1978 – Sept. 20, 2006
Mary Barrett, Sept. 20, 2006, 85B #3, cremation
Kathleen Huff, Aug. 10, 2007, cremation

Sunapee cemetery chart records – grave 1
12x24 military flat marker – foot of grave 1
Sunapee cemetery chart records – grave 2
Sunapee cemetery chart records – grave 3
10x20 flat marker – foot of grave 3
10x20 flat marker – head of grave 3
Sunapee 2006 town report burial records
Sunapee cemetery chart records – grave 4



Eastman Cemetery,
North Road, Sunapee
New (West) Section

Approximate Grave Location
Signified by “X”

←

North Road

→

BARRETT, Raymond L.



Owner of Record:	Bishop-1,2; Barrett-3; Huff-4
Lot Number:	85 - Section B (10x16 feet)
Grave Marker(s):	Slant – centered, grave 3
Other Marker(s):	Flat marker

FRONT

BACK

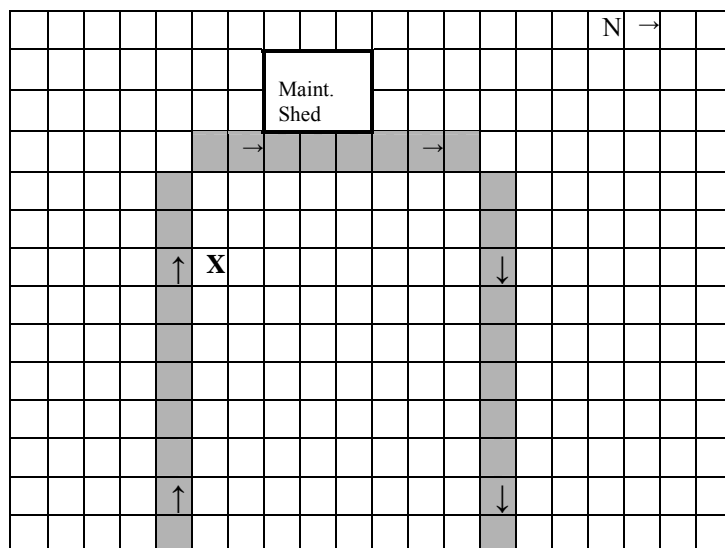
BARRETT	
---------	--

Additional Information

Source(s)

Milton Bishop, 8/6/96
Milton W. Bishop, Jr., US Army, World War II, Feb. 19, 1925 – Aug. 6, 1996
Doris E. Bishop, Feb. 12, 1989
Raymond Barrett, 11/18/93, cremation
Raymond L., 1914-1992, Elizabeth T. “Betsy”, 1921-
Mary R. Barrett, Dec. 12, 1978 – Sept. 20, 2006
Kathleen Huff, Aug. 10, 2007, cremation

Sunapee cemetery chart records – grave 1
12x24 military flat marker – foot of grave 1
Sunapee cemetery chart records – grave 2
Sunapee cemetery chart records – grave 3
10x20 flat marker – foot of grave 3
10x20 flat marker – head of grave 3
Sunapee cemetery chart records – grave 4



← North Road →

Eastman Cemetery,
North Road, Sunapee
New (West) Section

Approximate Grave Location
Signified by “X”

BEARDSLEY, Mary C.



Owner of Record: Trenholm (1,2) Engelstad (3,4)
Lot Number: 70 - Section B (10x16 feet)
Grave Marker(s): Slant - centered, graves 3&4
Other Marker(s): _____

FRONT

BACK

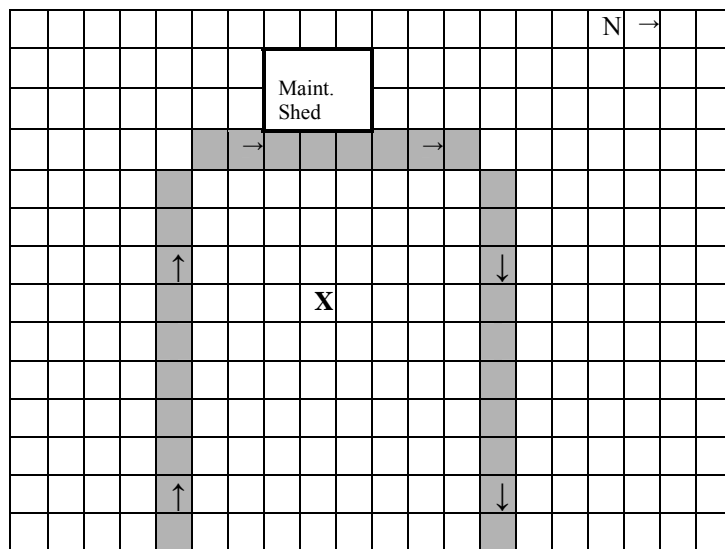
ENGELSTAD	Robert Brendt 6-13-1993 12-2-1990 Beloved wife of 34 years Mary Cecilia Beardsley 9-18-1935
-----------	---

Additional Information

Source(s)

Robert B. Engelstad, Dec. 2, 1990

Sunapee cemetery chart records - grave 4



Eastman Cemetery,
North Road, Sunapee
New (West) Section

Approximate Grave Location
Signified by "X"

BEHRENS, Harry



Owner of Record: Behrens (1,2) Cary (3,4)
 Lot Number: 79 - Section B (10x16 feet)
 Grave Marker(s): Slant – centered, graves 1,2
 Other Marker(s):

FRONT

BACK

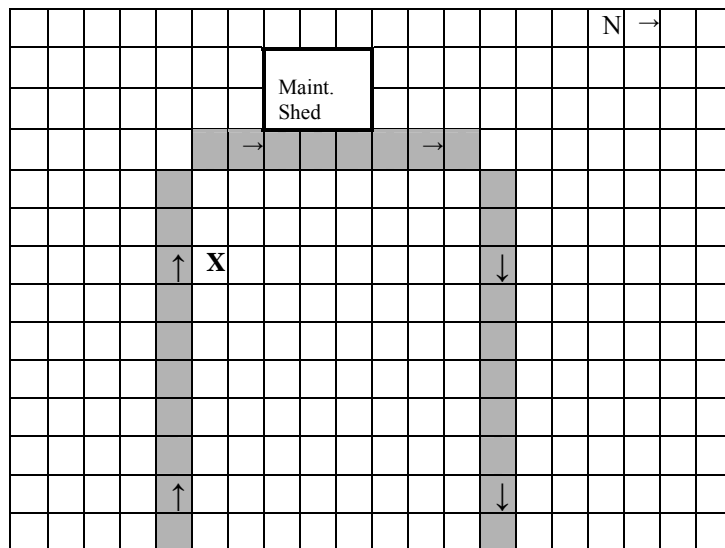
Harry Behrens 1921 - 1996	
------------------------------	--

Additional Information

Source(s)

Harry Behrens, 10/19/96, cremated
 Charles O. Cary, Jan. 23, 2007

Sunapee cemetery chart records – grave 1
 Sunapee cemetery chart records – grave 4



Eastman Cemetery,
 North Road, Sunapee
 New (West) Section

Approximate Grave Location
 Signified by “X”

BERUBE, Alice Y.

Owner of Record:	Reed
Lot Number:	66 - Section B (10x16 feet)
Grave Marker(s):	Memorial - centered, graves 1,2
Other Marker(s):	Military flat marker
	World War II flag holder

FRONT

BACK

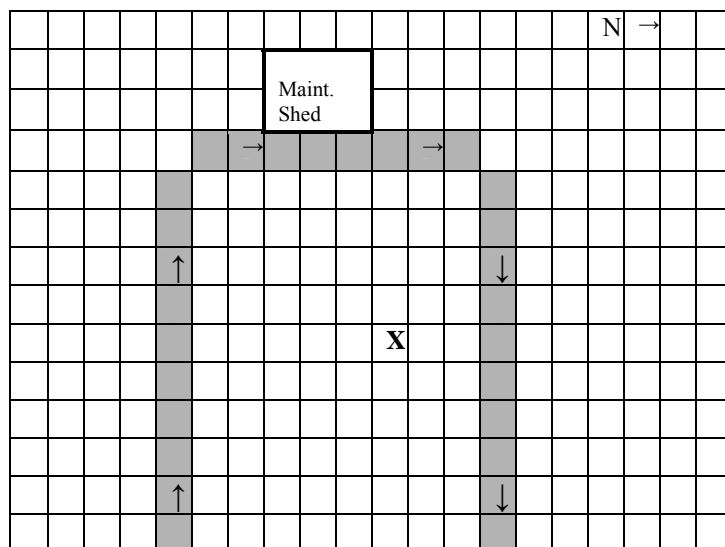
REED	John Whitman Reed May 11, 1913 – Nov. 22, 2001 His wife Alice Y. A. Berube Dec. 17, 1910 – Nov. 18, 2001
------	--

Additional Information

Source(s)

John W. Reed, Capt. US Army, World War II, May 11, 1913 – Nov. 22, 2001
Alice Berube, wife of John W. Reed, Dec. 17, 1910 – Nov. 18, 2001
Alice Reed, Nov. 18, 2001

12x24 military flat marker – foot of grave 1
12x24 flat marker – foot of grave 2
Sunapee cemetery chart records - grave 2



Eastman Cemetery,
North Road, Sunapee
New (West) Section

Approximate Grave Location
Signified by "X"



North Road



BISHOP, Doris E.



Owner of Record:	Bishop-1,2; Barrett-3; Huff-4
Lot Number:	85 - Section B (10x16 feet)
Grave Marker(s):	Memorial – centered, graves 1,2
Other Marker(s):	Military flat marker
	US Veteran flag holder
	Stoughton Fire Dept. flag / holder

FRONT

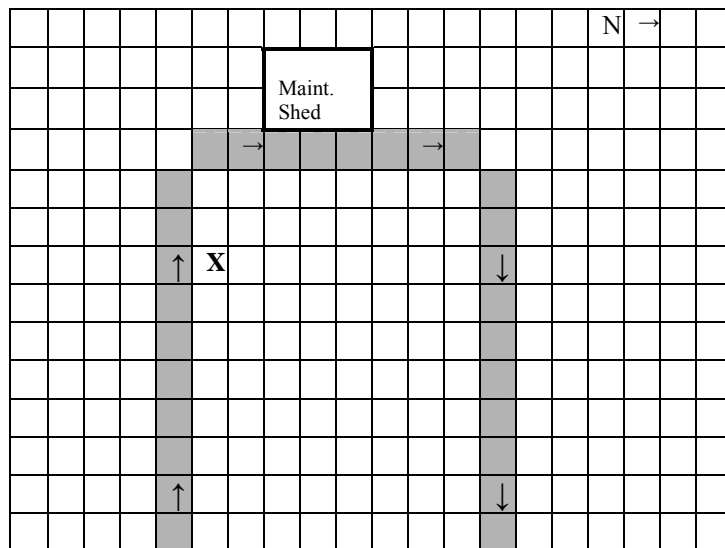
BACK

BISHOP	Milton W. Feb. 19, 1925 Aug. 6, 1996 His wife Doris E. Andrews July 22, 1927 Feb. 12, 1989
--------	--

Additional Information

Source(s)

Milton Bishop, 8/6/96 Milton W. Bishop, Jr., US Army, World War II, Feb. 19, 1925 – Aug. 6, 1996 Doris E. Bishop, Feb. 12, 1989 Raymond Barrett, 11/18/93, cremation Kathleen Huff, Aug. 10, 2007, cremation	Sunapee cemetery chart records – grave 1 12x24 military flat marker – foot of grave 1 Sunapee cemetery chart records – grave 2 Sunapee cemetery chart records – grave 3 Sunapee cemetery chart records – grave 4
--	--



Eastman Cemetery,
North Road, Sunapee
New (West) Section

Approximate Grave Location
Signified by "X"

BISHOP, Milton W.



Owner of Record:	Bishop-1,2; Barrett-3; Huff-4
Lot Number:	85 - Section B (10x16 feet)
Grave Marker(s):	Memorial – centered, graves 1,2
Other Marker(s):	Military flat marker
	US Veteran flag holder
	Stoughton Fire Dept. flag / holder

FRONT

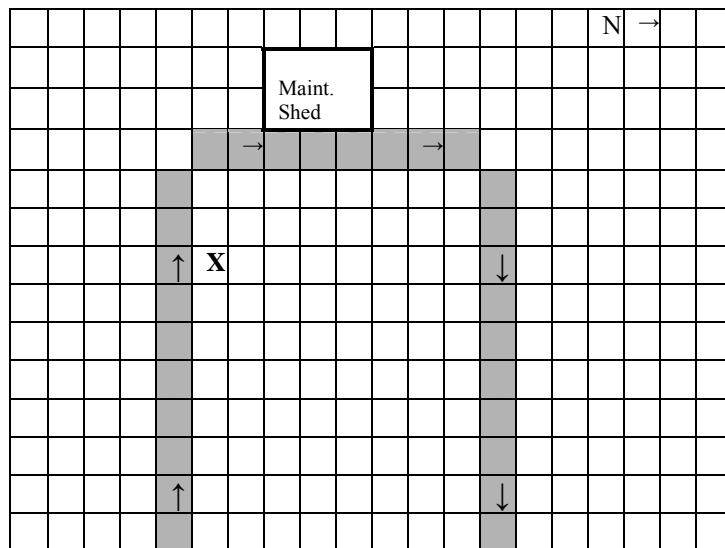
BACK

BISHOP	Milton W. Feb. 19, 1925 Aug. 6, 1996 His wife Doris E. Andrews July 22, 1927 Feb. 12, 1989
--------	--

Additional Information

Source(s)

Milton Bishop, 8/6/96 Milton W. Bishop, Jr., US Army, World War II, Feb. 19, 1925 – Aug. 6, 1996 Doris E. Bishop, Feb. 12, 1989 Raymond Barrett, 11/18/93, cremation Kathleen Huff, Aug. 10, 2007, cremation	Sunapee cemetery chart records – grave 1 12x24 military flat marker – foot of grave 1 Sunapee cemetery chart records – grave 2 Sunapee cemetery chart records – grave 3 Sunapee cemetery chart records – grave 4
--	--



Eastman Cemetery,
North Road, Sunapee
New (West) Section

Approximate Grave Location
Signified by “X”

BLISS, Donna L.



Owner of Record: Karl R. Jonas
 Lot Number: 90 - Section B (10x16 feet)
 Grave Marker(s): Memorial -centered on lot
 Other Marker(s): (4) 6x6 "J" corner markers

FRONT

BACK

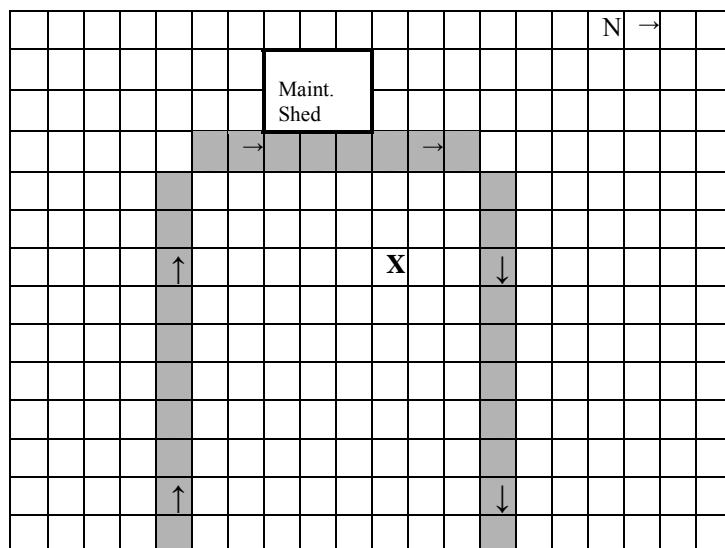
<p style="text-align: center;">JONAS</p> <div style="display: flex; justify-content: space-around;"> <div style="text-align: center;"> <p>Husband Karl Robert Oct. 4, 1945</p> </div> <div style="text-align: center;"> <p>Wife Donna Lee Bliss Apr. 11, 1945</p> </div> </div>		<p>Donna Lee Bliss, Daughter of, Zenas Lee Bliss, & Myrtle Elaine Kirk, Mother of, James Erik Jonas, & Kristin Lee Jonas [bronze plaque]</p> <p>From Rogers bloodline born, with Thomas Edward name, Adopted by a Jonas, Karl Robert he became [bronze plaque]</p>
---	--	--

Additional Information

Source(s)

Karl R. Jonas – born Brockton, Massachusetts
 Donna L. Bliss – born Norwood, Massachusetts

Karl R. Jonas, *Rogers Family to Jonas Family: 1510-2010*, (Baltimore, MD: Gateway Press, Inc., 2006) pages 111, 113. Sunapee library copy.



Eastman Cemetery,
 North Road, Sunapee
 New (West) Section

Approximate Grave Location
 Signified by "X"

← North Road →

BONANNO, Concetta C.

Owner of Record:	Hoar (1,2) Bonanno (3,4)
Lot Number:	73 - Section B (10x16 feet)
Grave Marker(s):	Memorial - centered, graves 3&4
Other Marker(s):	Military flat marker
	American Legion flag holder

FRONT

BACK

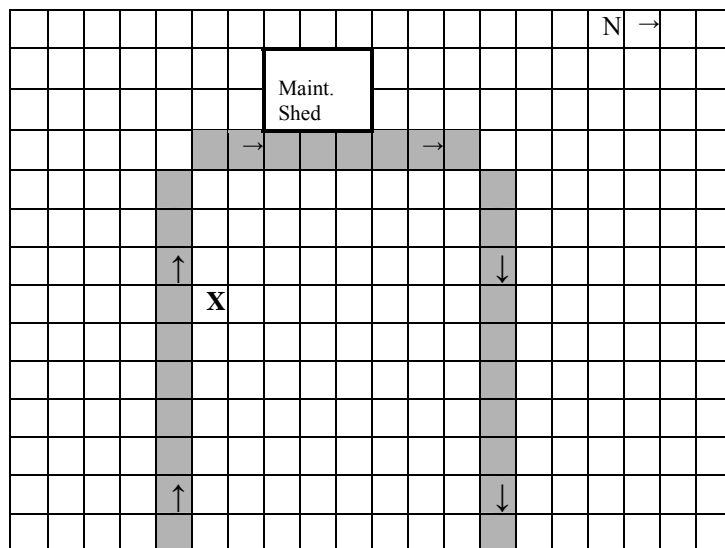
BONANNO	Dominic E. Mar. 12, 1917 – Apr. 13, 2002 His wife Concetta C. Mercurio Apr. 17, 1922 –
---------	--

Additional Information

Source(s)

Rita M. Hoar, June 19, 1988
Dominic E. Bonanno, Apr. 13, 2002
Dominic E. Bonanno, US Army, World War II, Mar 12, 1917 – Apr. 13, 2002

Sunapee cemetery chart records – grave 2
Sunapee cemetery chart records – grave 4
12x24 military flat marker – foot of grave 4



Eastman Cemetery,
North Road, Sunapee
New (West) Section

Approximate Grave Location
Signified by "X"

BONANNO, Dominic E.



Owner of Record:	Hoar (1,2) Bonanno (3,4)
Lot Number:	73 - Section B (10x16 feet)
Grave Marker(s):	Memorial - centered, graves 3&4
Other Marker(s):	Military flat marker
	American Legion flag holder

FRONT

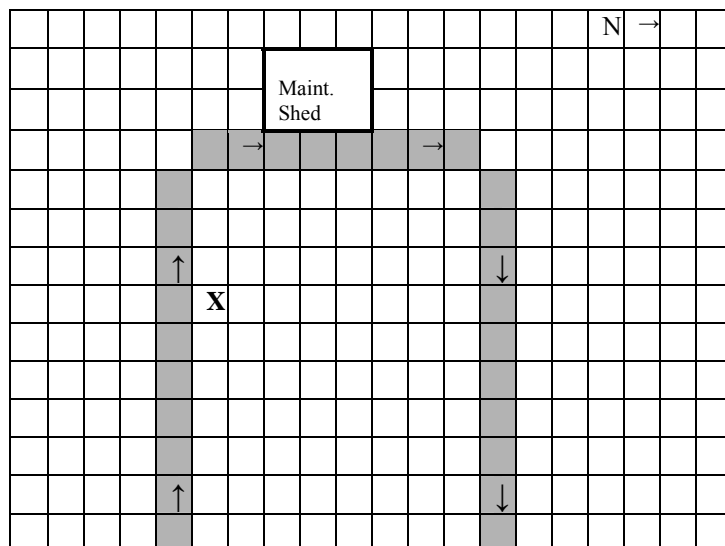
BACK

BONANNO	<p>Dominic E. Mar. 12, 1917 – Apr. 13, 2002 His wife Concetta C. Mercurio Apr. 17, 1922 –</p>
---------	---

Additional Information

Source(s)

<p>Rita M. Hoar, June 19, 1988 Dominic E. Bonanno, Apr. 13, 2002 Dominic E. Bonanno, US Army, World War II, Mar 12, 1917 – Apr. 13, 2002</p>	<p>Sunapee cemetery chart records – grave 2 Sunapee cemetery chart records – grave 4 12x24 military flat marker – foot of grave 4</p>
--	---



Eastman Cemetery,
North Road, Sunapee
New (West) Section

Approximate Grave Location
Signified by “X”

← North Road →

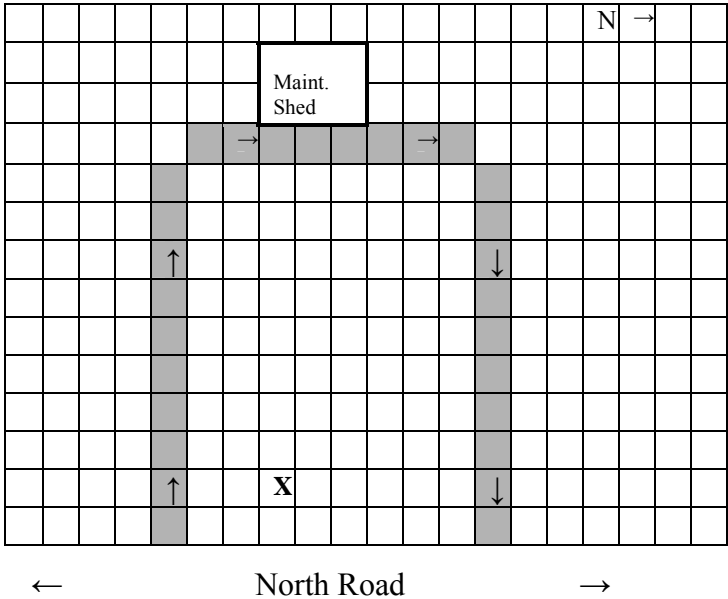
BOOTH, Alice J.



Owner of Record:	William Roach
Lot Number:	15 - Section B (10x16 feet)
Grave Marker(s):	Memorial - centered on lot
Other Marker(s):	

FRONT	BACK	
ROACH	1927	William
		His wife
	1930	Alice J. Booth
		Daughter
	1950	Brenda L. Huff
	1987	

Additional Information	Source(s)
Alice Roach, 1/30/87	Sunapee cemetery chart records, grave 2



Eastman Cemetery,
North Road, Sunapee
New (West) Section

Approximate Grave Location
Signified by “X”

BROWN, Avis L.



Owner of Record: Avis L. B. Scott
 Lot Number: 20 - Section B (10x16 feet)
 Grave Marker(s): Memorial – centered, grave 1
 Other Marker(s): _____

FRONT

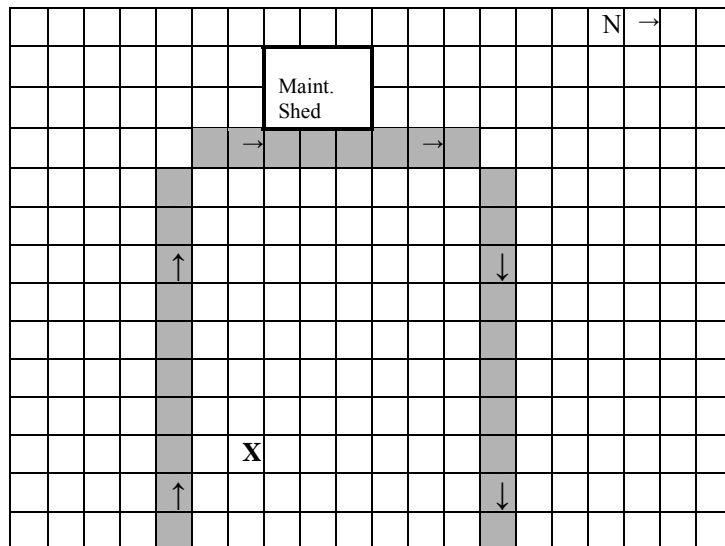
BACK

<p>SCOTT</p> <p>[Old Man of the Mountain symbol with “New Hampshire Fish & Game Conservation Officer” encircling the symbol]</p>	<p>Jesse W. Aug. 13, 1907 His wife Avis L. Brown Dec. 27, 1913 Sept. 9, 2005</p>
--	---

Additional Information

Source(s)

Avis & Jesse	Sunapee cemetery chart records, grave 1
--------------	---



← North Road →

Eastman Cemetery,
 North Road, Sunapee
 New (West) Section

Approximate Grave Location
 Signified by “X”

BROWN, Edward M.



Owner of Record:	Brown (1,2) Fagouri (3-4)
Lot Number:	83 - Section B (10x16 feet)
Grave Marker(s):	Memorial – centered, graves 1,2
Other Marker(s):	

FRONT

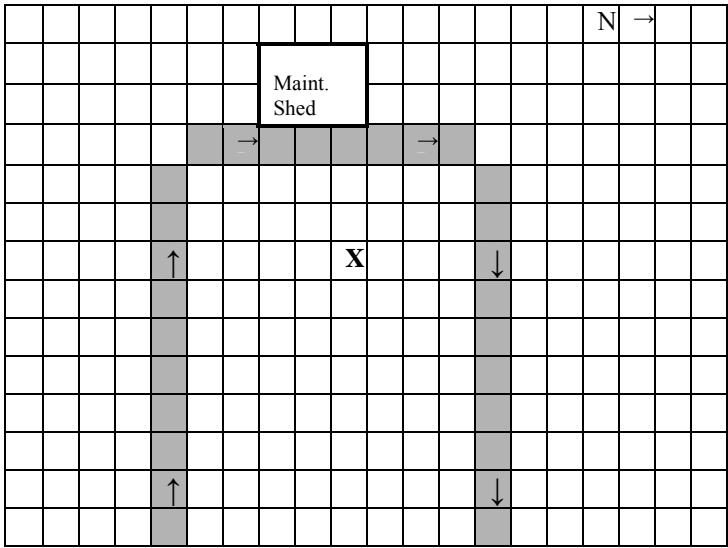
BACK

BROWN	Edward M. Brown 1933 - 1998
Forever Cherished	

Additional Information

Source(s)

Edward M. Brown, April 7, 1998, 83B #1, cremated	Sunapee 2000 town report burial records
--	---



Eastman Cemetery,
North Road, Sunapee
New (West) Section

Approximate Grave Location
Signified by “X”

BROWN, Lottie A.



Owner of Record:	Lottie Huff
Lot Number:	8 - Section B (10x16 feet)
Grave Marker(s):	Memorial - centered on lot
Other Marker(s):	Military flat marker
	US Flag holder

FRONT

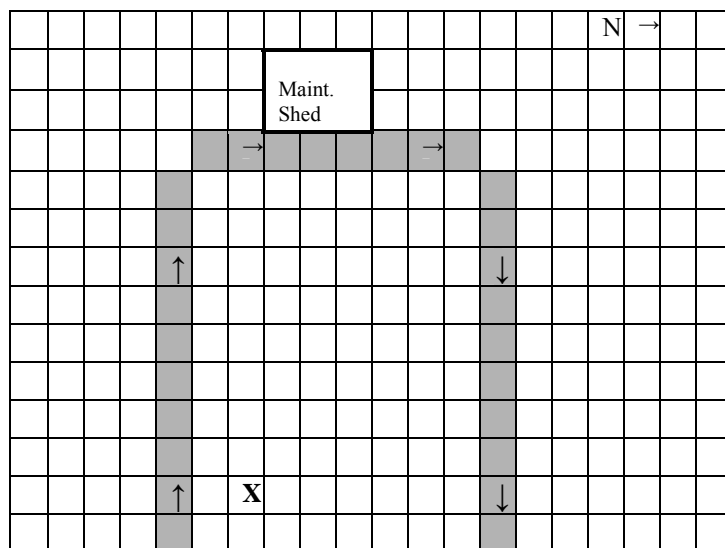
BACK

HUFF	Alfred R. Huff 1916 – 1970 His wife Lottie A. Brown 1916 -
------	--

Additional Information

Source(s)


Alfred R., Sept. 11, 1970, age 54, vault	Sunapee cemetery chart records, grave 1
--	---



Eastman Cemetery,
North Road, Sunapee
New (West) Section

Approximate Grave Location
Signified by "X"

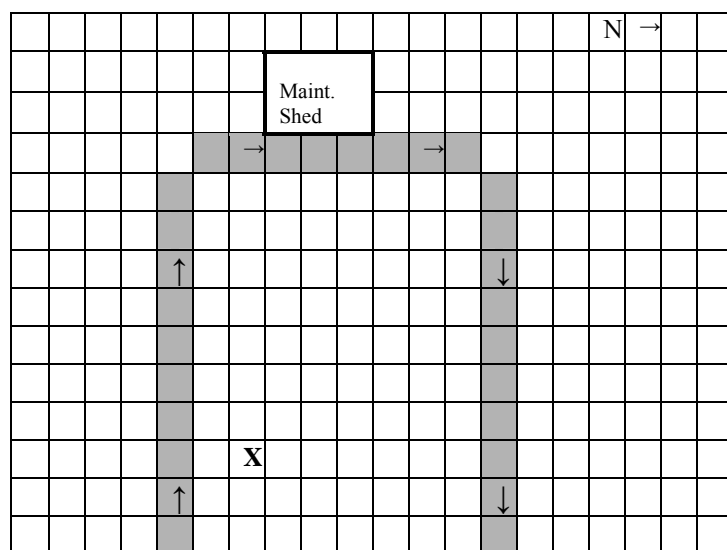
BURNEY, Beulah G.



Owner of Record:	Beulah G. Burney
Lot Number:	26 - Section B (10x16 feet)
Grave Marker(s):	Memorial – centered on lot
Other Marker(s):	American Legion flag holder
	Military

FRONT	BACK
<p>BURNEY</p> <p>Veteran of World War I</p>	<p>John C. Burney</p> <p>1896 – 1971</p> <p>His wife</p> <p>Beulah G. Woods</p> <p>1893 - 1977</p>

Additional Information	Source(s)
<p>John Crouse Burney, New York, Cpl 107 Infantry, World War I, Apr. 10, 1896 – Oct. 11, 1971</p> <p>John Oct. 15, 1971, age 75, cremated</p> <p>B. G. Burney, May 7, 1977, age 83</p>	<p>12x24 military flat marker – foot of grave 1</p> <p>Sunapee cemetery chart records, grave 1</p> <p>Sunapee cemetery chart records, grave 2</p>




← North Road →

Eastman Cemetery,
North Road, Sunapee
New (West) Section

Approximate Grave Location
Signified by “X”

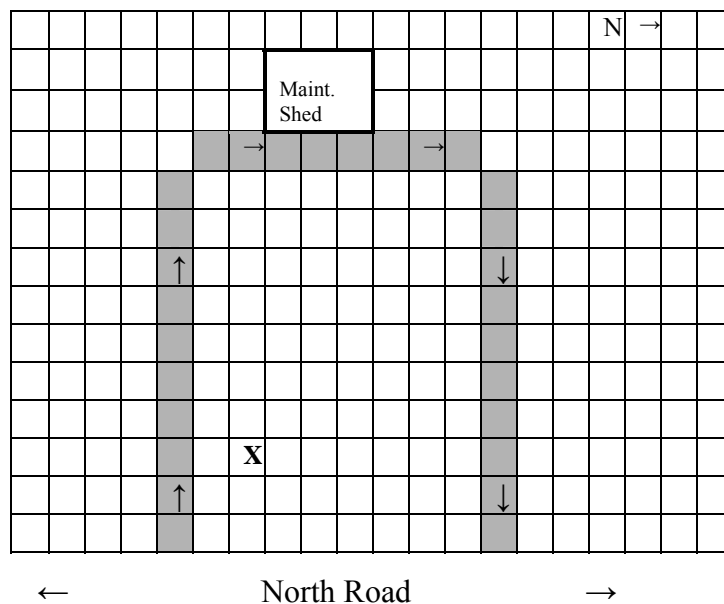
BURNEY, John C.



Owner of Record:	Beulah G. Burney
Lot Number:	26 - Section B (10x16 feet)
Grave Marker(s):	Memorial – centered on lot
Other Marker(s):	American Legion flag holder Military

FRONT	BACK
BURNEY	John C. Burney 1896 – 1971
Veteran of World War I	His wife Beulah G. Woods 1893 - 1977


Additional Information	Source(s)
John Crouse Burney, New York, Cpl 107 Infantry, World War I, Apr. 10, 1896 – Oct. 11, 1971	12x24 military flat marker – foot of grave 1
John Oct. 15, 1971, age 75, cremated	Sunapee cemetery chart records, grave 1
B. G. Burney, May 7, 1977, age 83	Sunapee cemetery chart records, grave 2
Masons symbol between dates for John C. Burney – rear of marker	



Eastman Cemetery,
North Road, Sunapee
New (West) Section

Approximate Grave Location
Signified by "X"

CALDWELL, Curtis H.



Owner of Record:	Caldwell (1,2) Gregory (3,4)
Lot Number:	61 - Section B (10x16 feet)
Grave Marker(s):	Memorial – centered, graves 1,2
Other Marker(s):	

FRONT

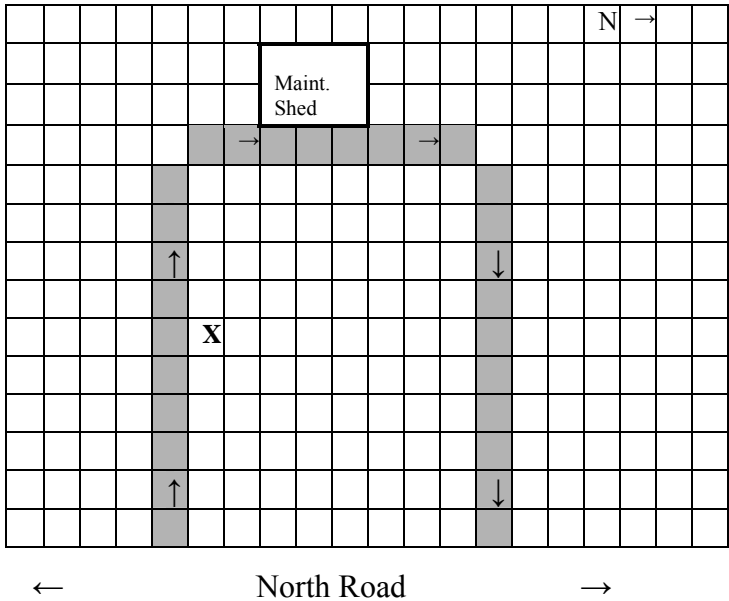
BACK

CALDWELL	Curtis H. Caldwell 1901 – 1978 His wife Girvan D. Skilling 1904 – 1982
----------	--

Additional Information

Source(s)

Curtis H. Caldwell, Sept. 6, 1978 Girvan S. , June 12, 1982 Harry W. Gregory, 10/22/78	Sunapee cemetery chart records - grave 1 Sunapee cemetery chart records - grave 2 Sunapee cemetery chart records - grave 4
--	--



Eastman Cemetery,
North Road, Sunapee
New (West) Section

Approximate Grave Location
Signified by “X”

CALDWELL, Girvan D.



Owner of Record: Caldwell (1,2) Gregory (3,4)
 Lot Number: 61 - Section B (10x16 feet)
 Grave Marker(s): Memorial – centered, graves 1,2
 Other Marker(s): _____

FRONT

BACK

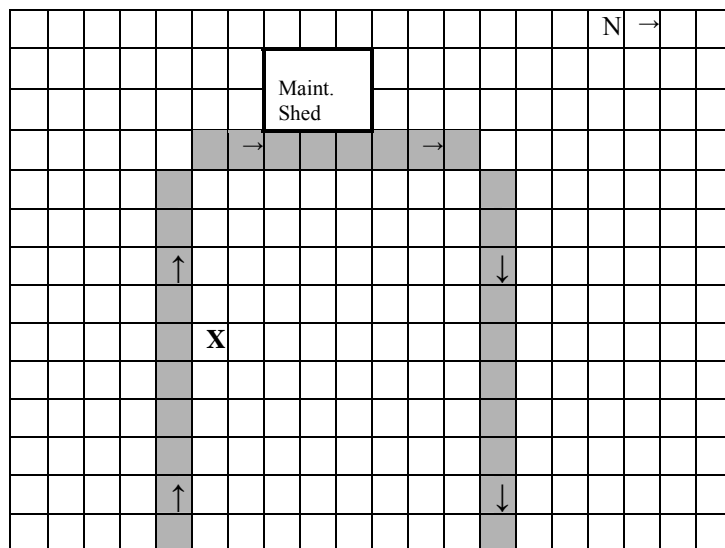
CALDWELL	Curtis H. Caldwell 1901 – 1978 His wife Girvan D. Skilling 1904 – 1982
----------	--

Additional Information

Source(s)

Curtis H. Caldwell, Sept. 6, 1978
 Girvan S. , June 12, 1982
 Harry W. Gregory, 10/22/78

Sunapee cemetery chart records - grave 1
 Sunapee cemetery chart records - grave 2
 Sunapee cemetery chart records - grave 4




Eastman Cemetery,
 North Road, Sunapee
 New (West) Section

Approximate Grave Location
 Signified by “X”

← North Road →

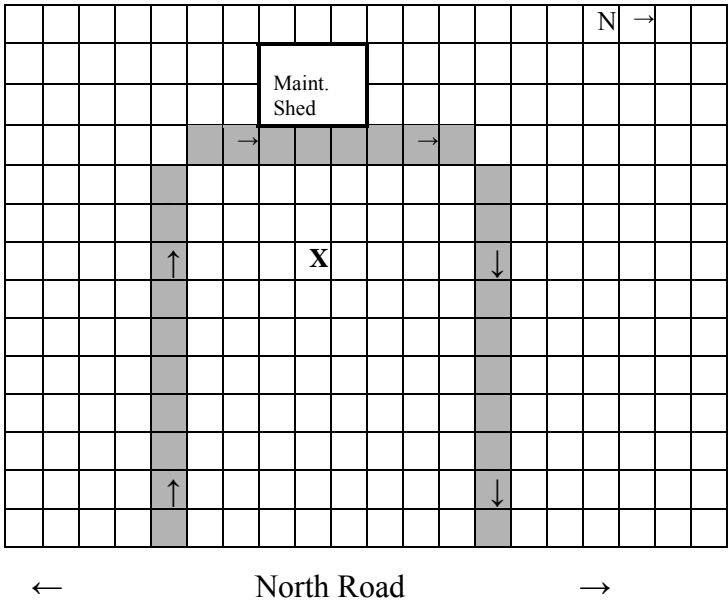
CANAVAN, Florence



Owner of Record:	Gould (3-4)
Lot Number:	82 - Section B (10x16 feet)
Grave Marker(s):	Memorial – centered, graves 3,4
Other Marker(s):	

FRONT	BACK
GOULD	George Elliott 1916 – 1994 His wife Florence Canavan 1919 – 2001

Additional Information	Source(s)
Christine A. Hutchinson, Dec. 9, 1990, baby Ava Jane Key, 8/16/93 Florence Gould, May 27, 2001 George Gould, 12/7/94	Sunapee cemetery chart records – grave 1 Sunapee cemetery chart records – grave 2 Sunapee cemetery chart records – grave 3 Sunapee cemetery chart records – grave 4



Eastman Cemetery,
North Road, Sunapee
New (West) Section

Approximate Grave Location
Signified by “X”

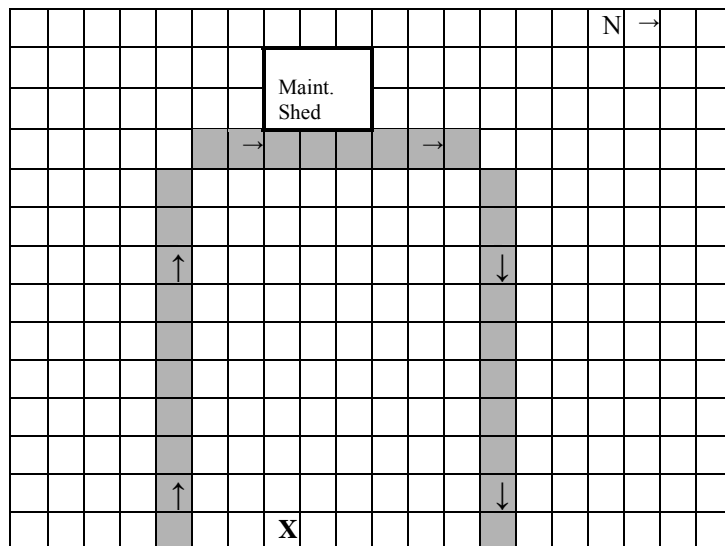
CARTER, Verna E.



Owner of Record: M. Elizabeth Lawson
 Lot Number: 3 - Section B (10x16 feet)
 Grave Marker(s): Slant - centered on lot
 Other Marker(s):

FRONT	BACK
LAWSON	Carl E. Lawson 1894 - 1972 His wife Verna E. Carter 1892 - 1969

Additional Information	Source(s)
[blank] Verna E., July 21, 1969, age 87, cremated; Carl E. Lawson, 1972 cremated; Mary E. Lawson, cremated, 2/16/08 [blank] [blank]	Sunapee cemetery chart records, grave 1 Sunapee cemetery chart records, grave 2 Sunapee cemetery chart records, grave 3 Sunapee cemetery chart records, grave 4



Eastman Cemetery,
 North Road, Sunapee
 New (West) Section

Approximate Grave Location
 Signified by "X"

← North Road →

CARTY, Helen L.



Owner of Record: Cronin (1) Zerbel (2-4)
 Lot Number: 81 - Section B (10x16 feet)
 Grave Marker(s): Memorial – centered, graves 3,4
 Other Marker(s):

FRONT

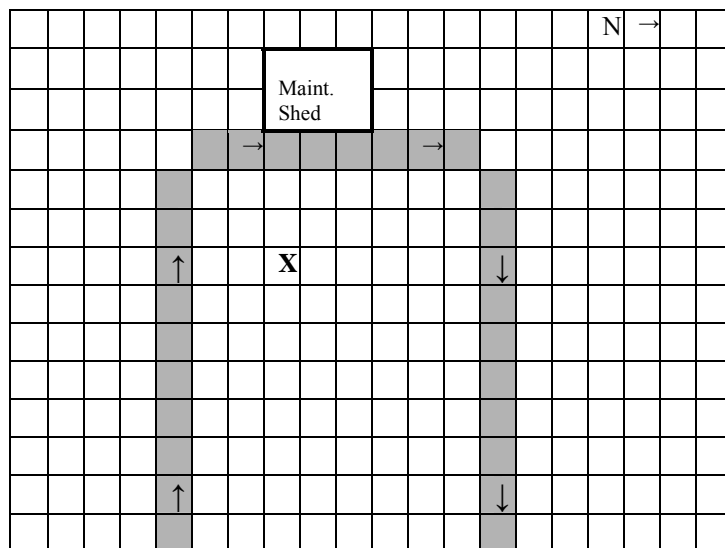
BACK

ZERBEL	Arthur B. Sr. Aug. 8, 1911 – Oct. 30, 1995 His wife Helen L. Carty Jan. 8, 1912 – Jan. 6, 1997
--------	--

Additional Information

Source(s)

Thelma Cronin, cremated Helen Zerbel, 1/6/97 Arthur Zerbel, Sr., 10/30/95	Sunapee cemetery chart records – grave 1 Sunapee cemetery chart records – grave 3 Sunapee cemetery chart records – grave 4
---	--



Eastman Cemetery,
 North Road, Sunapee
 New (West) Section

Approximate Grave Location
 Signified by “X”

← North Road →

CARY, Charles O.



Owner of Record: Behrens (1,2) Cary (3,4)
 Lot Number: 79 - Section B (10x16 feet)
 Grave Marker(s): Bench – centered, graves 3,4
 Other Marker(s):

FRONT

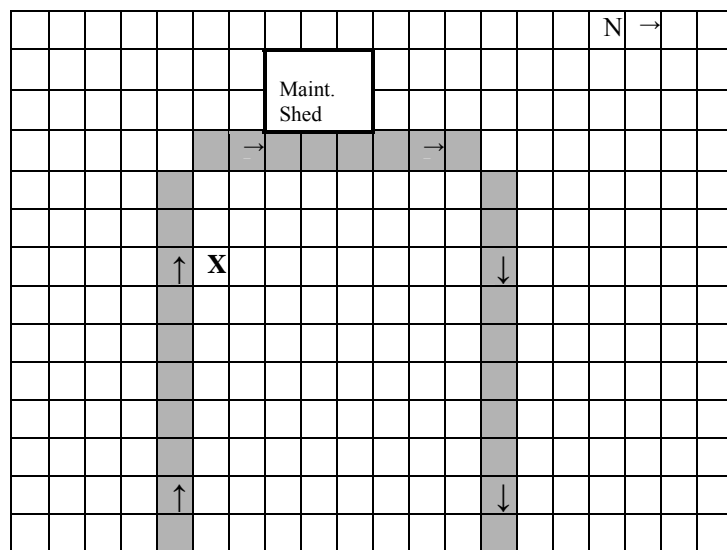
BACK

Charles O. July 10, 1917 Jan. 23, 2007	CARY	Jean C. Nov. 25, 1925	
--	------	--------------------------	--

Additional Information

Source(s)

Harry Behrens, 10/19/96, cremated Charles O. Cary, Jan. 23, 2007	Sunapee cemetery chart records – grave 1 Sunapee cemetery chart records – grave 4
---	--



Eastman Cemetery,
 North Road, Sunapee
 New (West) Section

Approximate Grave Location
 Signified by “X”

← North Road →

CARY, Jean C.



Owner of Record: Behrens (1,2) Cary (3,4)
 Lot Number: 79 - Section B (10x16 feet)
 Grave Marker(s): Bench – centered, graves 3,4
 Other Marker(s):

FRONT

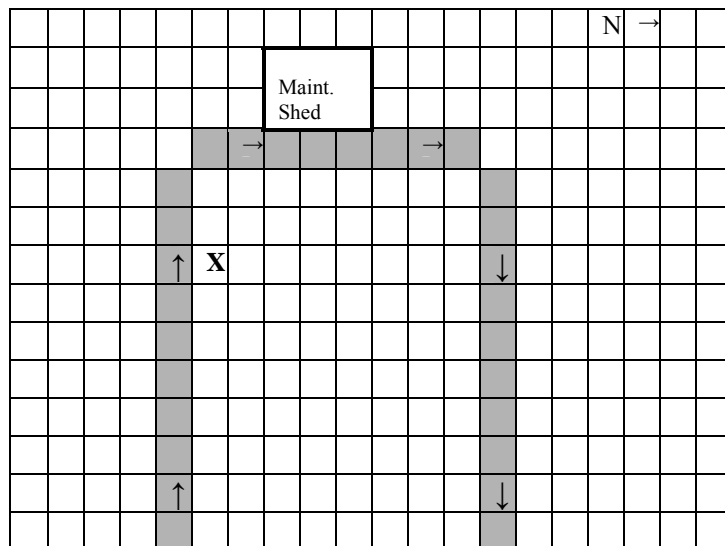
BACK

Charles O. July 10, 1917 Jan. 23, 2007	CARY	Jean C. Nov. 25, 1925	
--	------	--------------------------	--

Additional Information

Source(s)

Harry Behrens, 10/19/96, cremated Charles O. Cary, Jan. 23, 2007	Sunapee cemetery chart records – grave 1 Sunapee cemetery chart records – grave 4
---	--



Eastman Cemetery,
 North Road, Sunapee
 New (West) Section

Approximate Grave Location
 Signified by “X”

← North Road →

CAVALL, Mary V.



Owner of Record: Reasso (1,2) Apel (3) Arndt (4)
 Lot Number: 52 - Section B (10x16 feet)
 Grave Marker(s): Slant – centered, graves 1,2
 Other Marker(s): Military flat marker
 VFW flag holder

FRONT

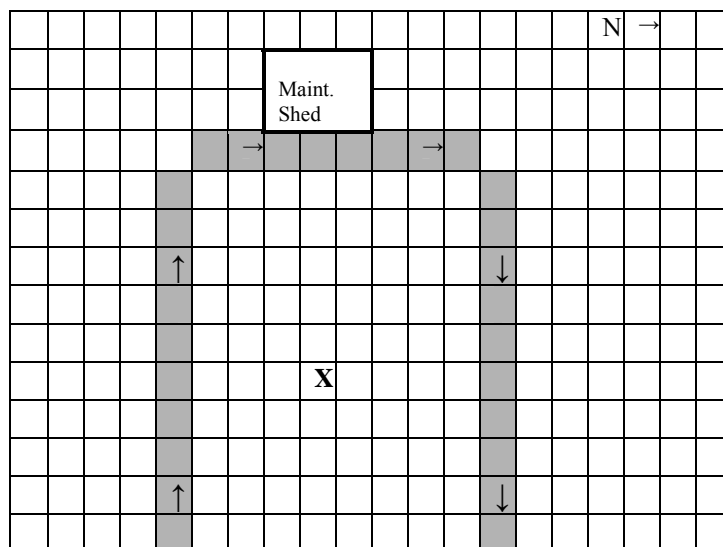
BACK

<p>Maurice A. Reasso 1921 – 1978 His wife Mary V. Cavall 1927 -</p>	
---	--

Additional Information

Source(s)

<p>Maurice A. Reasso, Sept. 28, 1978, age 56 Angelina Reasso, March 7, 1986 Selma P. Apel, cremation, 1986 Anna Arndt, cremation; A. Lather, cremation Maurice Aldo Reasso, PFC US Army, World War II, 1921 - 1978</p>	<p>Sunapee cemetery chart records – grave 1 Sunapee cemetery chart records – grave 2 Sunapee cemetery chart records – grave 3 Sunapee cemetery chart records – grave 4 12x24 military flat marker – foot of grave 1</p>
--	---



Eastman Cemetery,
 North Road, Sunapee
 New (West) Section

Approximate Grave Location
 Signified by “X”

← North Road →

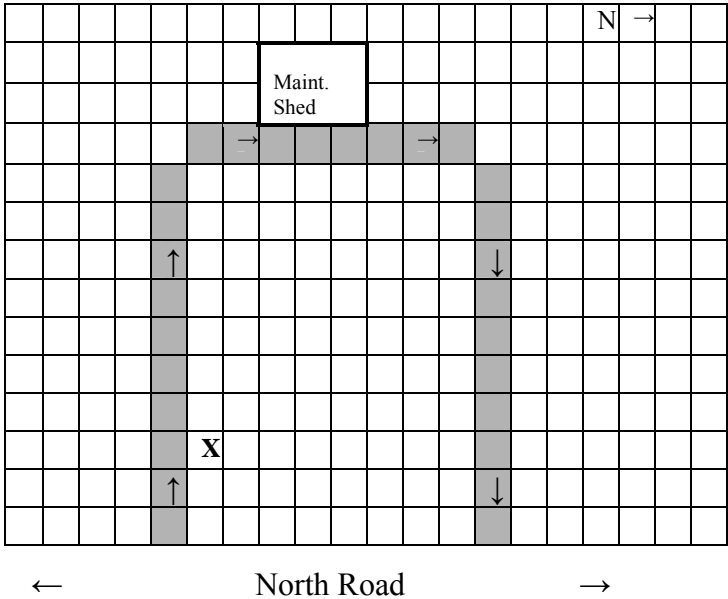
CHALMERS, Alice M.



Owner of Record:	Alice Chalmers
Lot Number:	25 - Section B (10x16 feet)
Grave Marker(s):	Memorial – centered, graves 1&2
Other Marker(s):	

FRONT	BACK
CHALMERS	William H. 1885 – 1971 His wife Alice M. 1894 - 1981

Additional Information	Source(s)
W. H., Nov. 22, 1971, age 78, vault Alice M. Chalmers, May 27, 1981 Marion Chalmers, April 1, 1987	Sunapee cemetery chart records, grave 1 Sunapee cemetery chart records, grave 2 Sunapee cemetery chart records, grave 3



Eastman Cemetery,
North Road, Sunapee
New (West) Section

Approximate Grave Location
Signified by “X”

CHALMERS, Marion W.



Owner of Record:

Alice Chalmers

Lot Number:

25 - Section B (10x16 feet)

Grave Marker(s):

Slant – centered, grave 3

Other Marker(s):

FRONT

BACK

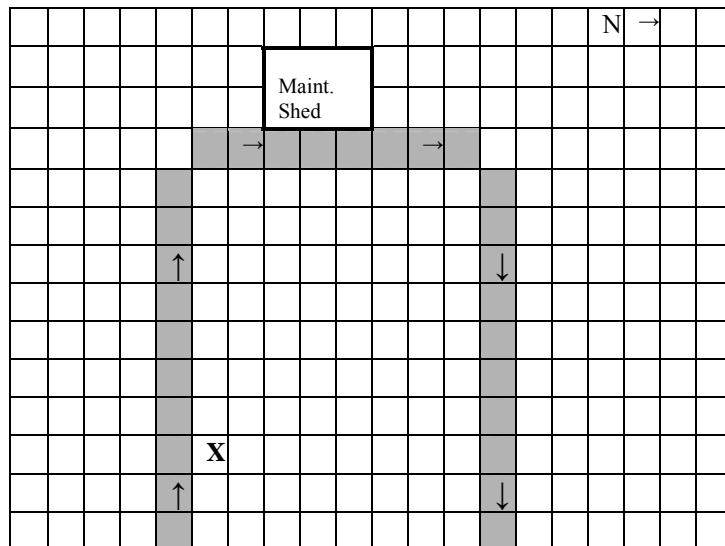
Marion W.
Chalmers
1927 – 1987

Additional Information

Source(s)

W. H., Nov. 22, 1971, age 78, vault
Alice M. Chalmers, May 27, 1981
Marion Chalmers, April 1, 1987

Sunapee cemetery chart records, grave 1
Sunapee cemetery chart records, grave 2
Sunapee cemetery chart records, grave 3



Eastman Cemetery,
North Road, Sunapee
New (West) Section

Approximate Grave Location
Signified by "X"

North Road

→

CHALMERS, Robert M.



Owner of Record: Alice Chalmers
 Lot Number: 25 - Section B (10x16 feet)
 Grave Marker(s): Mil. headstone— centered, grave 4
 Other Marker(s): American Legion flag holder

FRONT

BACK

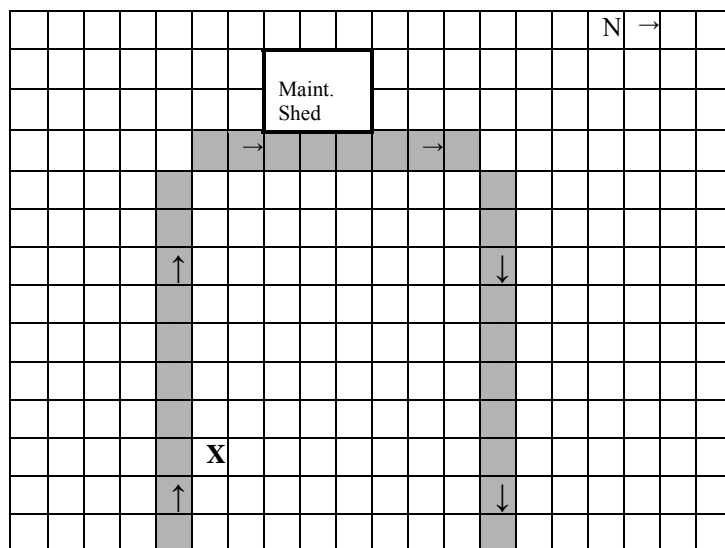
<p>Robert M. Chalmers Sgt. US Army World War II Aug. 3, 1925 Jun. 28, 1998</p>	
--	--

Additional Information

Source(s)

W. H., Nov. 22, 1971, age 78, vault
 Alice M. Chalmers, May 27, 1981
 Marion Chalmers, April 1, 1987

Sunapee cemetery chart records, grave 1
 Sunapee cemetery chart records, grave 2
 Sunapee cemetery chart records, grave 3



Eastman Cemetery,
 North Road, Sunapee
 New (West) Section

Approximate Grave Location
 Signified by "X"

← North Road →

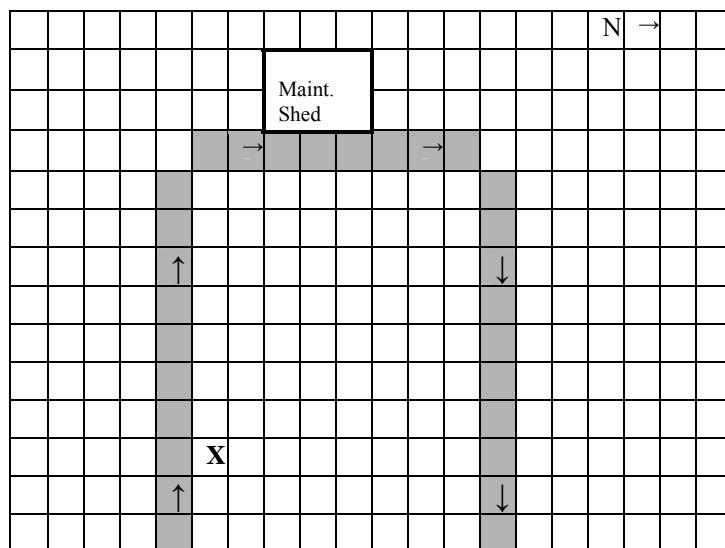
CHALMERS, William H.



Owner of Record: Alice Chalmers
 Lot Number: 25 - Section B (10x16 feet)
 Grave Marker(s): Memorial – centered, graves 1&2
 Other Marker(s): _____

FRONT	BACK
CHALMERS	William H. 1885 – 1971 His wife Alice M. 1894 - 1981

Additional Information	Source(s)
W. H., Nov. 22, 1971, age 78, vault Alice M. Chalmers, May 27, 1981 Marion Chalmers, April 1, 1987	Sunapee cemetery chart records, grave 1 Sunapee cemetery chart records, grave 2 Sunapee cemetery chart records, grave 3



← North Road →

Eastman Cemetery,
North Road, Sunapee
New (West) Section

Approximate Grave Location
Signified by “X”

CHENEY, Clara M.



Owner of Record: Harley Cheney
 Lot Number: 68 - Section B (10x16 feet)
 Grave Marker(s): Memorial - centered, graves 1&2
 Other Marker(s): (4) 6x6 "C" corner markers

FRONT

BACK

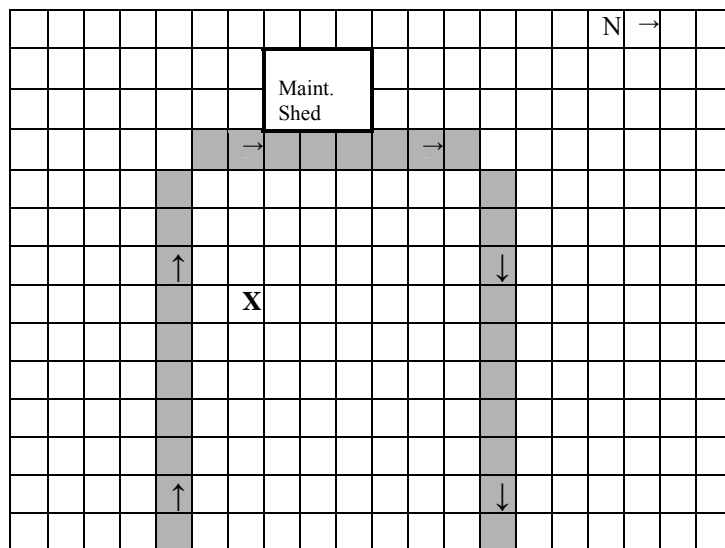
CHENEY	Harley D. Oct. 22, 1935 – His wife Clara M. Hulette Aug. 21, 1934 – June 23, 1993
--------	---

Additional Information

Source(s)

Clara Cheney, 6/23/93

Sunapee cemetery chart records - grave 2



← North Road →

Eastman Cemetery,
 North Road, Sunapee
 New (West) Section

Approximate Grave Location
 Signified by "X"

CHENEY, David B.



Owner of Record: E Cheney (1,2) Donoghue
 Lot Number: 62 - Section B (10x16 feet)
 Grave Marker(s): Slant – centered, graves 1,2
 Other Marker(s): (4) 6x6 “c” corner markers

FRONT

BACK

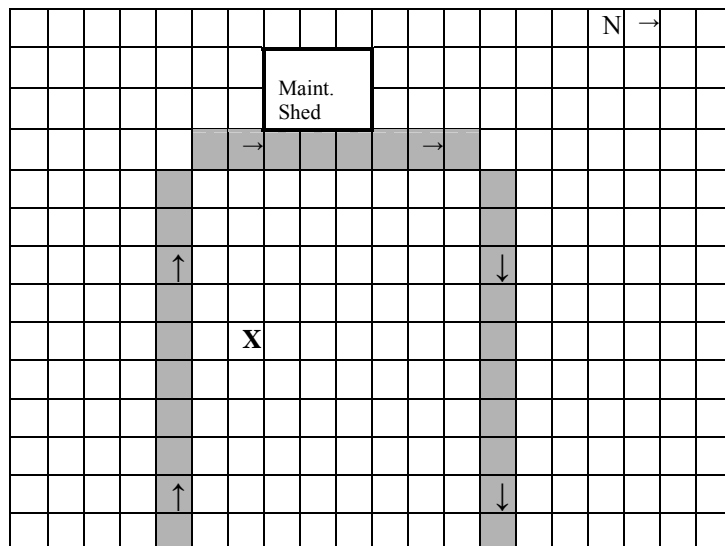
CHENEY	David B. May 19, 1914 – Jan. 8, 1979 Ethel M. Nov. 3, 1916 – Dec. 29, 1981
--------	---

Additional Information

Source(s)

David Cheney, Jan. 11, 1979
 Ethel Cheney, Jan 2, 1982
 George Donoghue, Jan. 7, 1980

Sunapee cemetery chart records - grave 1
 Sunapee cemetery chart records - grave 2
 Sunapee cemetery chart records - grave 4



Eastman Cemetery,
 North Road, Sunapee
 New (West) Section

Approximate Grave Location
 Signified by “X”

← North Road →

CHENEY, Ethel M.



Owner of Record: E Cheney (1,2) Donoghue
 Lot Number: 62 - Section B (10x16 feet)
 Grave Marker(s): Slant – centered, graves 1,2
 Other Marker(s): (4) 6x6 “c” corner markers

FRONT

BACK

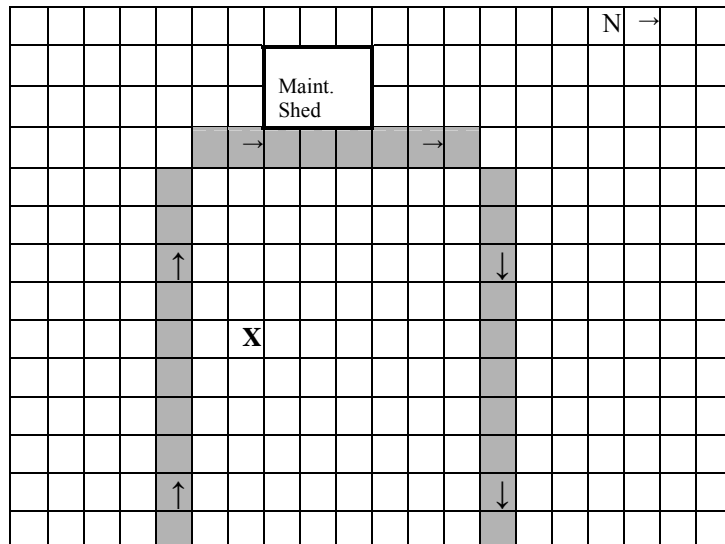
CHENEY	David B. May 19, 1914 – Jan. 8, 1979 Ethel M. Nov. 3, 1916 – Dec. 29, 1981
--------	---

Additional Information

Source(s)

David Cheney, Jan. 11, 1979
 Ethel Cheney, Jan 2, 1982
 George Donoghue, Jan. 7, 1980

Sunapee cemetery chart records - grave 1
 Sunapee cemetery chart records - grave 2
 Sunapee cemetery chart records - grave 4



Eastman Cemetery,
 North Road, Sunapee
 New (West) Section

Approximate Grave Location
 Signified by “X”

← North Road →

CHENEY, Harley D.



Owner of Record:	Harley Cheney
Lot Number:	68 - Section B (10x16 feet)
Grave Marker(s):	Memorial - centered, graves 1&2
Other Marker(s):	(4) 6x6 "C" corner markers

FRONT

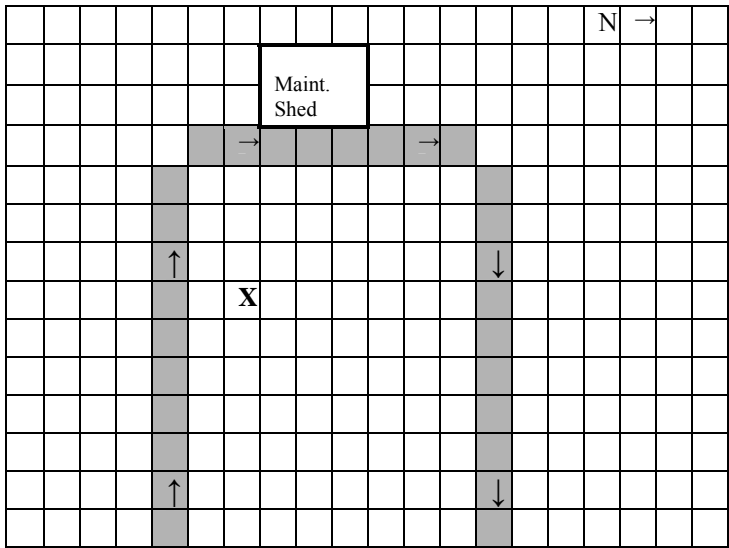
BACK

CHENEY	Harley D. Oct. 22, 1935 – His wife Clara M. Hulette Aug. 21, 1934 – June 23, 1993
--------	---

Additional Information

Source(s)

Clara Cheney, 6/23/93	Sunapee cemetery chart records - grave 2
-----------------------	--



Eastman Cemetery,
North Road, Sunapee
New (West) Section

Approximate Grave Location
Signified by “X”

← North Road →

CHILDS, Blanche M.



Owner of Record:

Mrs. H. M. Childs

Lot Number:

9 - Section B (10x16 feet)

Grave Marker(s):

Slant - centered on lot

Other Marker(s):

US Navy Flag holder

(4) "C" Corner markers

FRONT

BACK

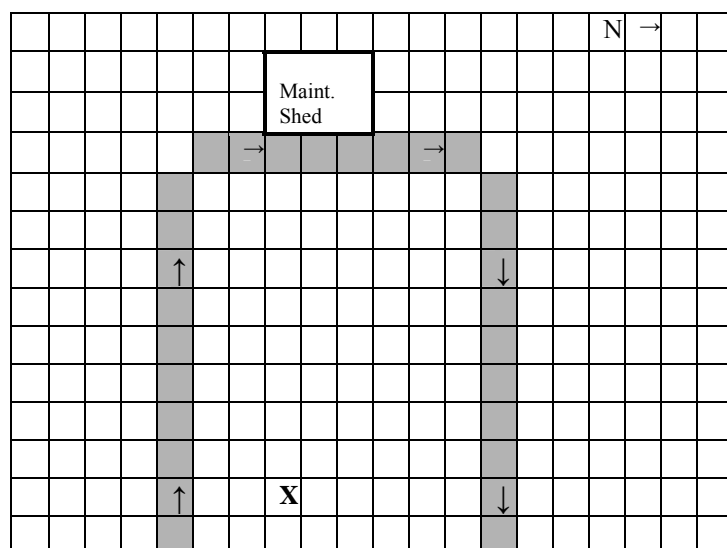
<p>CHILDS</p> <p>Harold M. 1903 - 1975</p> <p>His wife Blanche M. 1902 - 1998</p>	
---	--

Additional Information

Source(s)

Norma E. Gregory, June 11, 1997, Lot 9B, #1
Blanche Childs, 3/15/98, cremation

Sunapee 1997 town report burial records
Sunapee cemetery chart records, grave 2



Eastman Cemetery,
North Road, Sunapee
New (West) Section

Approximate Grave Location
Signified by "X"

←

North Road

→

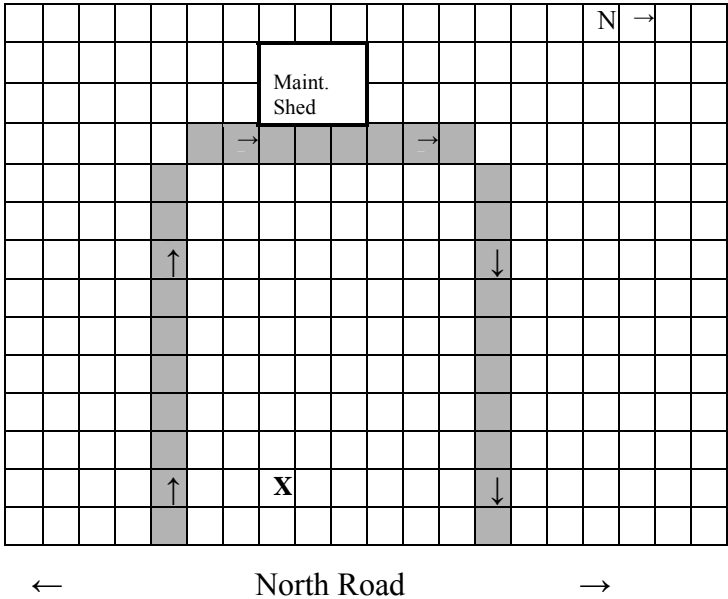
CHILDS, Harold M.



Owner of Record:	Mrs. H. M. Childs
Lot Number:	9 - Section B (10x16 feet)
Grave Marker(s):	Slant - centered on lot
Other Marker(s):	US Navy Flag holder
	(4) "C" Corner markers

FRONT	BACK
<div>CHILDS</div> <div>Harold M. 1903 – 1975</div> <div>His wife Blanche M. 1902 – 1998</div>	

Additional Information	Source(s)
Norma E. Gregory, June 11, 1997, Lot 9B, #1 Blanche Childs, 3/15/98, cremation	Sunapee 1997 town report burial records Sunapee cemetery chart records, grave 2



Eastman Cemetery,
North Road, Sunapee
New (West) Section

Approximate Grave Location
Signified by “X”

CHILDS, Mary R.



Owner of Record: Fadden
 Lot Number: 93 - Section B (10x16 feet)
 Grave Marker(s): Memorial –centered, graves 3,4
 Other Marker(s): (4) 6x6 “F” corner markers

FRONT

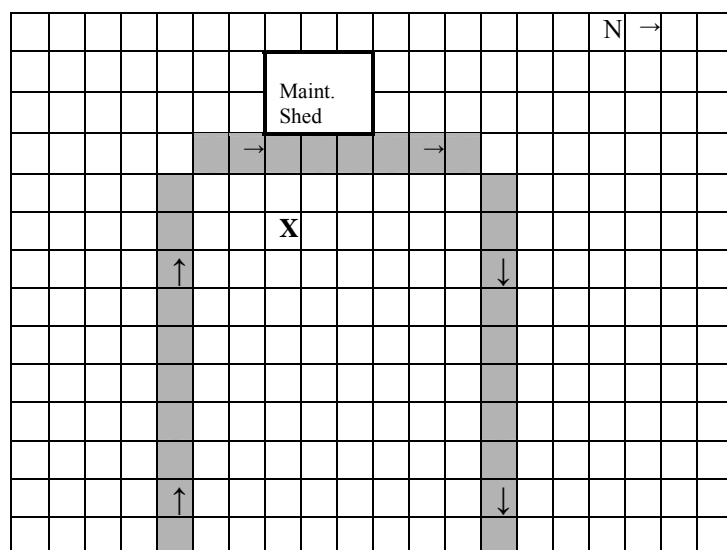
BACK

FADDEN	Allen D. Nov. 26, 1936 – His wife Mary R. Childs May 19, 1941 –
--------	---

Additional Information

Source(s)

--



Eastman Cemetery,
 North Road, Sunapee
 New (West) Section

Approximate Grave Location
 Signified by “X”

CHRISTOPHER, Helen C.



Owner of Record:	Tosh
Lot Number:	73 - Section C (10x16 feet)
Grave Marker(s):	Memorial - centered, graves 1,2
Other Marker(s):	Military flat marker
	US Navy flag holder

FRONT

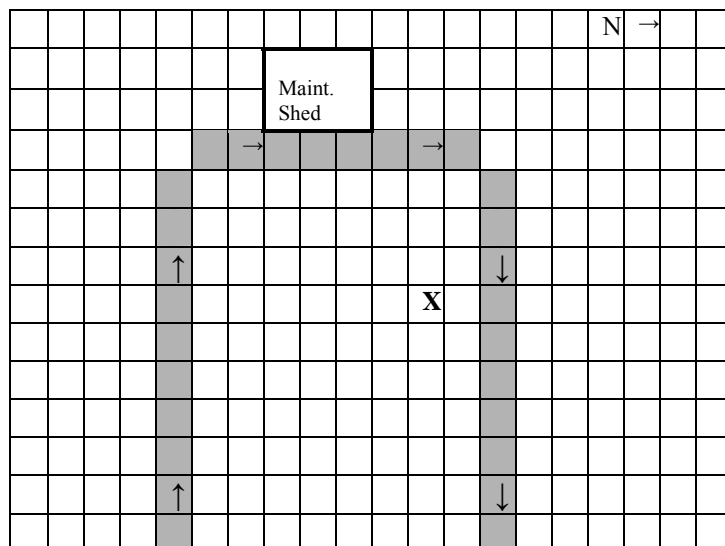
BACK

<p style="text-align: center;">TOSH</p> <p>Robert Sawers August 17, 1934 June 29, 2007 My one and only love Husband, father, friend In our hearts forever</p> <p style="text-align: center;">Soul Mates June 15, 1957 – endless Loving children: Susan, Laura, Deborah, Robert, Stewart “the wind beneath my wings”</p>	<p style="text-align: center;">Touch not the cat bot a glove [crest] TOSH</p>
--	---

Additional Information

Source(s)

Robert S. Tosh, June 29, 2007 Robert S. Tosh, US Navy, Korea, 1934 - 2007	Sunapee cemetery chart records – grave 1 12x24 military flat marker – foot of grave 1
--	--




Eastman Cemetery,
North Road, Sunapee
New (West) Section

Approximate Grave Location
Signified by “X”

← North Road →

COLLINS, David L.



Owner of Record:

Collins (1) Laramie (2-4)

Lot Number:

67 - Section B (10x16 feet)

Grave Marker(s):

Memorial - centered, grave 1

Other Marker(s):

FRONT

BACK

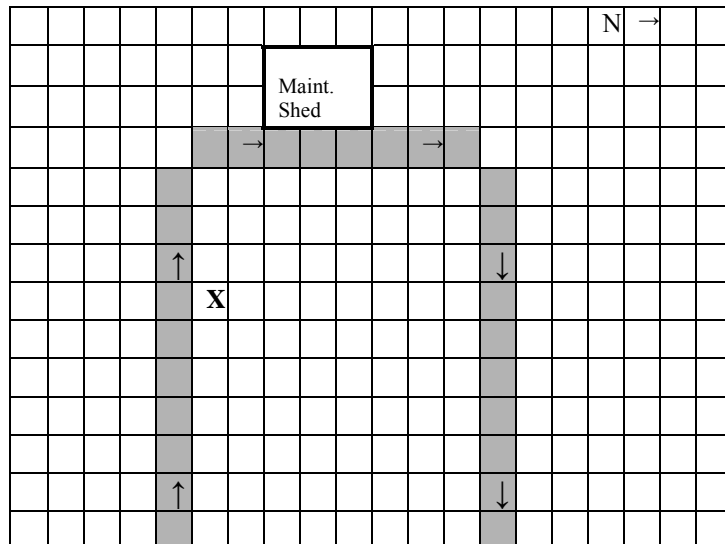
COLLINS	David L. Sept. 7, 1955 June 23, 1986
---------	--

Additional Information

Source(s)

David Collins, June 26, 1986, cremated
Howard Laramie, Oct. 30, 1981

Sunapee cemetery chart records - grave 1
Sunapee cemetery chart records - grave 3



←

North Road

→

Eastman Cemetery,
North Road, Sunapee
New (West) Section

Approximate Grave Location
Signified by "X"

COLLINS, Irene H.



Owner of Record: Collins (1,2) Hardt (3,4)
 Lot Number: 51 - Section B (10x16 feet)
 Grave Marker(s): Slant – centered on graves 1,2
 Other Marker(s):

FRONT

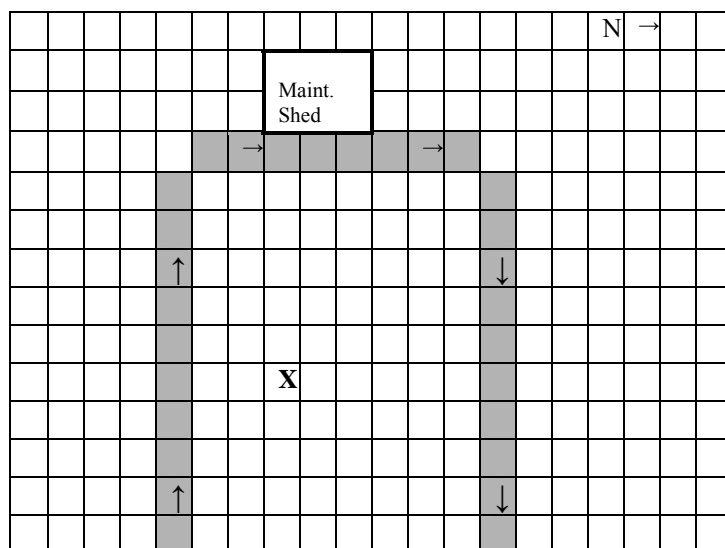
BACK

<p>COLLINS</p> <p>Verto R. Jr. 1912 – 1977 Irene H. 1915 - 1996</p>	
---	--

Additional Information

Source(s)

<p>V. R. Collins Jr., age 64, 3/16/77 Irene Collins, Feb. 19, 1996 Robert J. Hardt, Sept. 1, 1977, age 18, cremation Jane Hardt, Dec. 16, 2006, cremated Robert Jay Hardt, Nov. 11, 1954 – Mar. 25, 1973 Albert Hugo Hardt, Apr. 4, 1924 – Aug. 27, 1998</p>	<p>Sunapee cemetery chart records – grave 1 Sunapee cemetery chart records – grave 2 Sunapee cemetery chart records – grave 3 Sunapee cemetery chart records – grave 4 10x20 flat marker – centered, grave 3 10x20 flat marker – centered, grave 4</p>
---	---



Eastman Cemetery,
 North Road, Sunapee
 New (West) Section

Approximate Grave Location
 Signified by “X”

← North Road →

COLLINS, Richard L.



Owner of Record:	R. Collins (1,2) Proper (3,4)
Lot Number:	80 - Section B (10x16 feet)
Grave Marker(s):	Slant – centered, graves 1,2
Other Marker(s):	Military flat marker
	US Veteran flag holder

FRONT

BACK

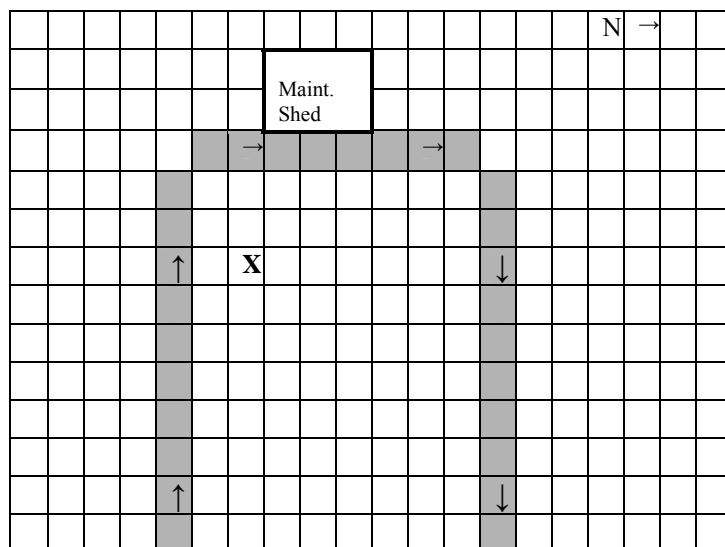
<p>COLLINS Richard L. Feb. 9, 1915 Nov. 12, 2002</p>	
--	--

Additional Information

Source(s)

Richard L. Collins, Nov. 12, 2002, cremated
 Richard L. Collins, Sr., US Army, World War II, Feb. 9, 1915 – Nov. 12, 2002
 Mindy L. Proper, March 29, 1988

Sunapee cemetery chart records – grave 1
 12x24 military flat marker – foot of grave 1
 Sunapee cemetery chart records – grave 3



Eastman Cemetery,
 North Road, Sunapee
 New (West) Section

Approximate Grave Location
 Signified by "X"

← North Road →

COLLINS, Verto R.



Owner of Record: Collins (1,2) Hardt (3,4)
 Lot Number: 51 - Section B (10x16 feet)
 Grave Marker(s): Slant – centered on graves 1,2
 Other Marker(s):

FRONT

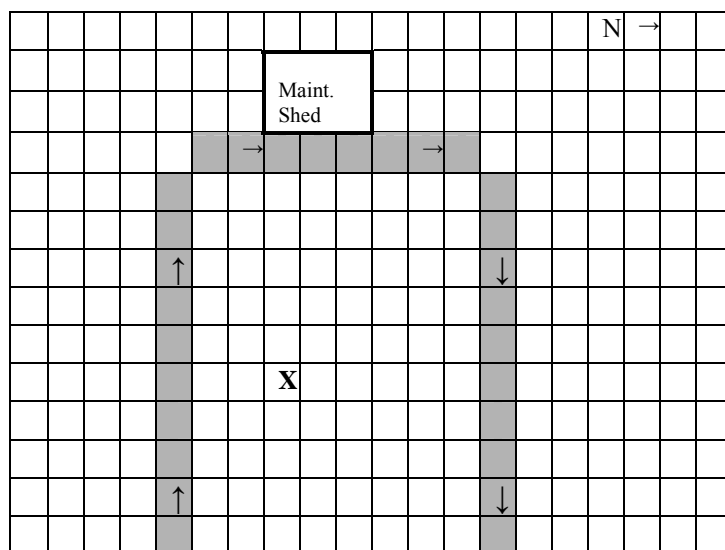
BACK

<p>COLLINS</p> <p>Verto R. Jr. 1912 – 1977 Irene H. 1915 - 1996</p>	
---	--

Additional Information

Source(s)

<p>V. R. Collins Jr., age 64, 3/16/77 Irene Collins, Feb. 19, 1996 Robert J. Hardt, Sept. 1, 1977, age 18, cremation Jane Hardt, Dec. 16, 2006, cremated Robert Jay Hardt, Nov. 11, 1954 – Mar. 25, 1973 Albert Hugo Hardt, Apr. 4, 1924 – Aug. 27, 1998</p>	<p>Sunapee cemetery chart records – grave 1 Sunapee cemetery chart records – grave 2 Sunapee cemetery chart records – grave 3 Sunapee cemetery chart records – grave 4 10x20 flat marker – centered, grave 3 10x20 flat marker – centered, grave 4</p>
---	---




Eastman Cemetery,
 North Road, Sunapee
 New (West) Section

Approximate Grave Location
 Signified by "X"

← North Road →

COOK, Alan W.



Owner of Record:	Cook
Lot Number:	77 - Section B (10x16 feet)
Grave Marker(s):	Memorial – centered on lot
Other Marker(s):	Flat markers

FRONT

BACK

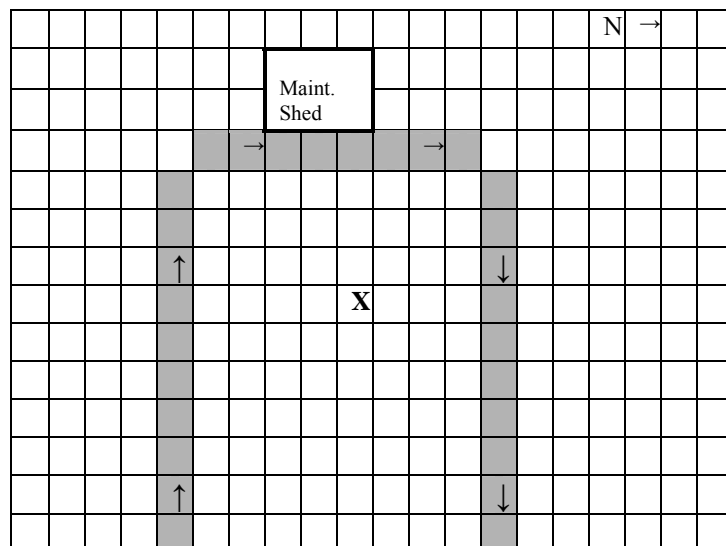
COOK	
------	--

Additional Information

Source(s)

Alan W. Cook, July 12, 1990, cremated
 Alan W. Cook, Dec. 9, 1967 – July 12, 1990
 Honorable Arthur W. Cook, July 30, 1909 – Dec. 30, 1993
 Arlene Jager Cook, Feb. 14, 1910 – July 12, 2005

Sunapee cemetery chart records – grave 1
 12x24 flat marker – foot of grave 1
 12x24 flat marker – centered, grave 2
 12x24 flat marker – centered, grave 3




Eastman Cemetery,
 North Road, Sunapee
 New (West) Section

Approximate Grave Location
 Signified by “X”

← North Road →

COOK, Arlene



Owner of Record:	Cook
Lot Number:	77 - Section B (10x16 feet)
Grave Marker(s):	Memorial – centered on lot
Other Marker(s):	Flat markers

FRONT

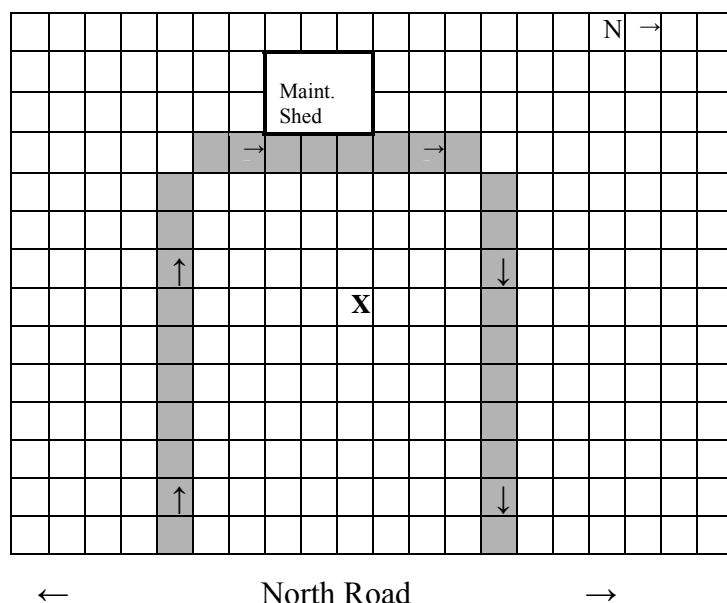
BACK

COOK	
------	--

Additional Information

Source(s)


Alan W. Cook, July 12, 1990, cremated Alan W. Cook, Dec. 9, 1967 – July 12, 1990 Honorable Arthur W. Cook, July 30, 1909 – Dec. 30, 1993 Arlene Jager Cook, Feb. 14, 1910 – July 12, 2005 Arlene J. Cook, July 12, 2005, 77B #2, cremation	Sunapee cemetery chart records – grave 1 12x24 flat marker – foot of grave 1 12x24 flat marker – centered, grave 2 12x24 flat marker – centered, grave 3 Sunapee 2005 town report burial records
--	--



Eastman Cemetery,
North Road, Sunapee
New (West) Section

Approximate Grave Location
Signified by “X”

COOK, Arthur W.



Owner of Record:	Cook
Lot Number:	77 - Section B (10x16 feet)
Grave Marker(s):	Memorial – centered on lot
Other Marker(s):	Flat markers

FRONT

BACK

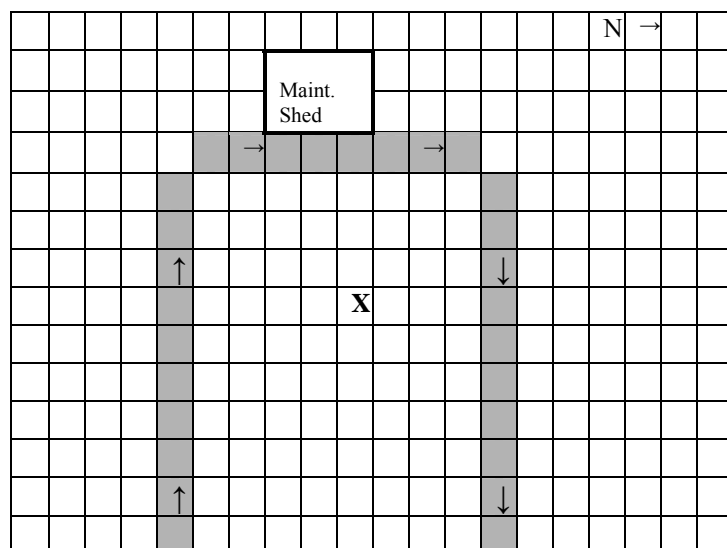
COOK	
------	--

Additional Information

Source(s)

Alan W. Cook, July 12, 1990, cremated
 Alan W. Cook, Dec. 9, 1967 – July 12, 1990
 Honorable Arthur W. Cook, July 30, 1909 – Dec. 30, 1993
 Arlene Jager Cook, Feb. 14, 1910 – July 12, 2005

Sunapee cemetery chart records – grave 1
 12x24 flat marker – foot of grave 1
 12x24 flat marker – centered, grave 2
 12x24 flat marker – centered, grave 3



Eastman Cemetery,
 North Road, Sunapee
 New (West) Section

Approximate Grave Location
 Signified by "X"

← North Road →

COTE, Leon H.



Owner of Record: L. Cote (1,2) P. Lovejoy (3,4)
 Lot Number: 41 - Section B (10x16 feet)
 Grave Marker(s): 12x24 Flat marker-centered, 1&2
 Other Marker(s): _____

FRONT

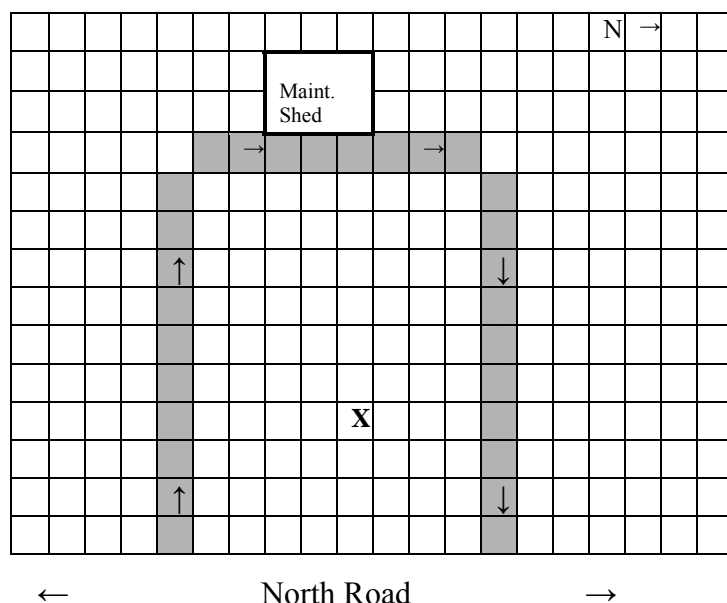
BACK

<p>Leon H. Cote 1912 - 1996 Verna P. Cote 1917 - 2001</p>	
---	--

Additional Information

Source(s)

<p>Frances Lovejoy, May 4, 2008 Paul Lovejoy, May 27, 1981 Lovejoy, P&F, Trust fund 1981 \$100, current balance \$238.58</p>	<p>Sunapee cemetery chart records - grave 3 Sunapee cemetery chart records - grave 4 Sunapee Trustees of the Trust Fund report (2005)</p>
--	---



Eastman Cemetery,
 North Road, Sunapee
 New (West) Section

Approximate Grave Location
 Signified by "X"

COTE, Verna P.



Owner of Record: L. Cote (1,2) P. Lovejoy (3,4)
 Lot Number: 41 - Section B (10x16 feet)
 Grave Marker(s): 12x24 Flat marker-centered, 1&2
 Other Marker(s): _____

FRONT

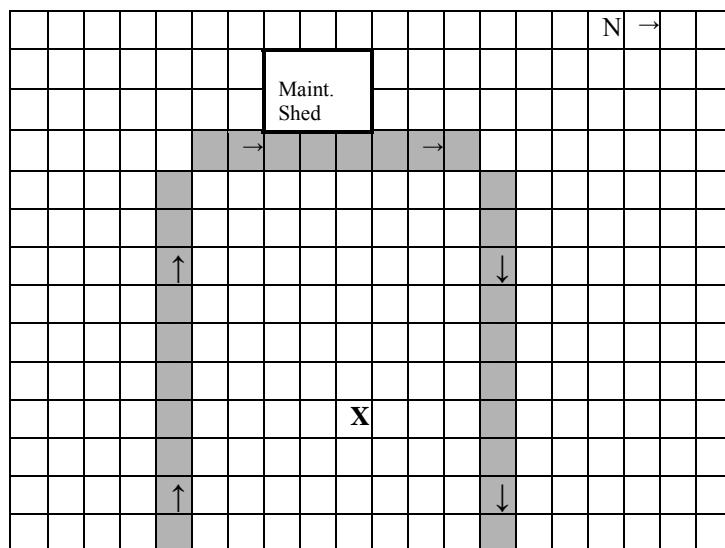
BACK

<p>Leon H. Cote 1912 - 1996 Verna P. Cote 1917 - 2001</p>	
---	--

Additional Information

Source(s)

<p>Frances Lovejoy, May 4, 2008 Paul Lovejoy, May 27, 1981 Lovejoy, P&F, Trust fund 1981 \$100, current balance \$238.58</p>	<p>Sunapee cemetery chart records - grave 3 Sunapee cemetery chart records - grave 4 Sunapee Trustees of the Trust Fund report (2005)</p>
--	---



Eastman Cemetery,
 North Road, Sunapee
 New (West) Section

Approximate Grave Location
 Signified by "X"

← North Road →

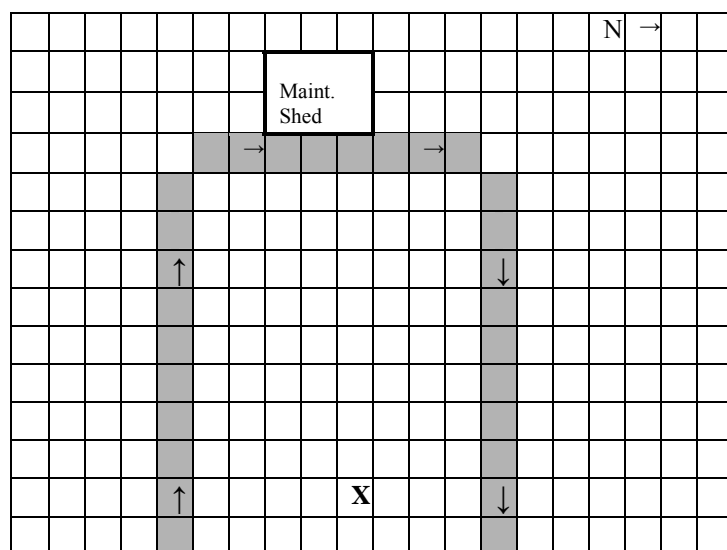
COURY, Donald W.



Owner of Record: Mrs. F. Fagley
 Lot Number: 17 - Section B (10x16 feet)
 Grave Marker(s): Memorial – centered, graves 2,3
 Other Marker(s): _____

FRONT	BACK
COURY	Donald Wade Coury March 11, 1948 September 5, 1993 Beloved Grandson Son, Brother And Friend

Additional Information	Source(s)
Hortense M. Fagley, Nov. 5, 1977; Frederick L. Fagley, 1979 Trust fund - 1972, \$200, Fagley, F.L. & Em, balance \$477.15	Sunapee cemetery chart records, grave 4 Sunapee Trustees of the Trust Fund report (2005)



Eastman Cemetery,
 North Road, Sunapee
 New (West) Section

Approximate Grave Location
 Signified by “X”

← North Road →

COURY, Frances



Owner of Record: Mrs. F. Fagley
 Lot Number: 17 - Section B (10x16 feet)
 Grave Marker(s): Memorial – centered, graves 1,2
 Other Marker(s): _____

FRONT

BACK

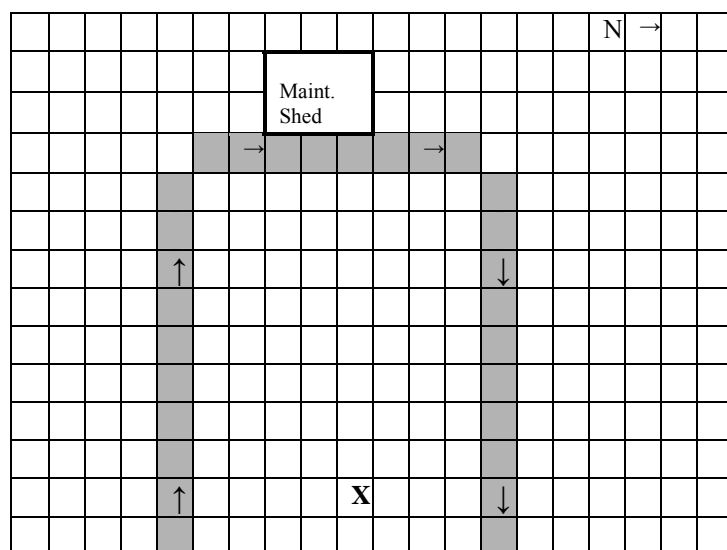
[blank]	Frances Fagley Coury July 24, 1912 September 1, 1984 William Assad Coury April 3, 1907 June 29, 1997
---------	---

Additional Information

Source(s)

Hortense M. Fagley, Nov. 5, 1977; Frederick L. Fagley, 1979

Sunapee cemetery chart records, grave 4



Eastman Cemetery,
 North Road, Sunapee
 New (West) Section

Approximate Grave Location
 Signified by “X”



North Road



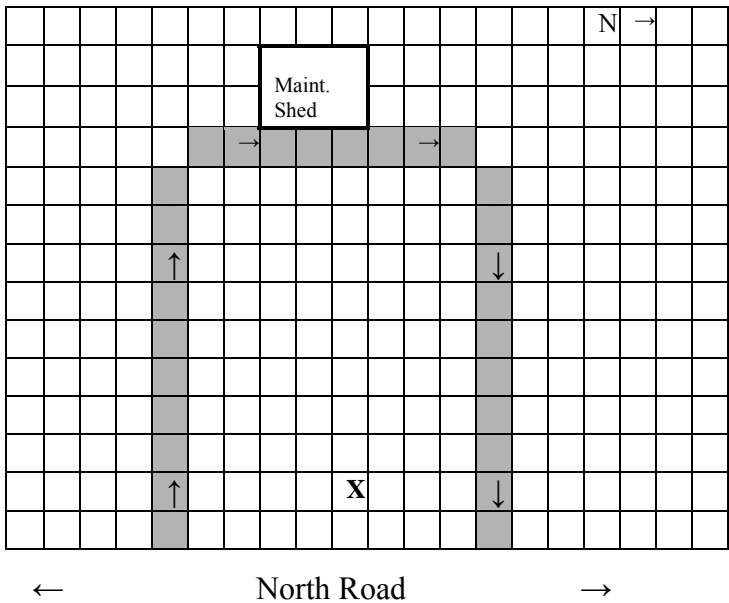
COURY, William A.



Owner of Record:	Mrs. F. Fagley
Lot Number:	17 - Section B (10x16 feet)
Grave Marker(s):	Memorial – centered, graves 1,2
Other Marker(s):	

FRONT	BACK
[blank]	Frances Fagley Coury July 24, 1912 September 1, 1984 William Assad Coury April 3, 1907 June 29, 1997

Additional Information	Source(s)
Hortense M. Fagley, Nov. 5, 1977; Frederick L. Fagley, 1979 William A. Coury, June 1997, 17B #4, cremation	Sunapee cemetery chart records, grave 4 Sunapee 1997 town report burial records



Eastman Cemetery,
North Road, Sunapee
New (West) Section

Approximate Grave Location
Signified by “X”

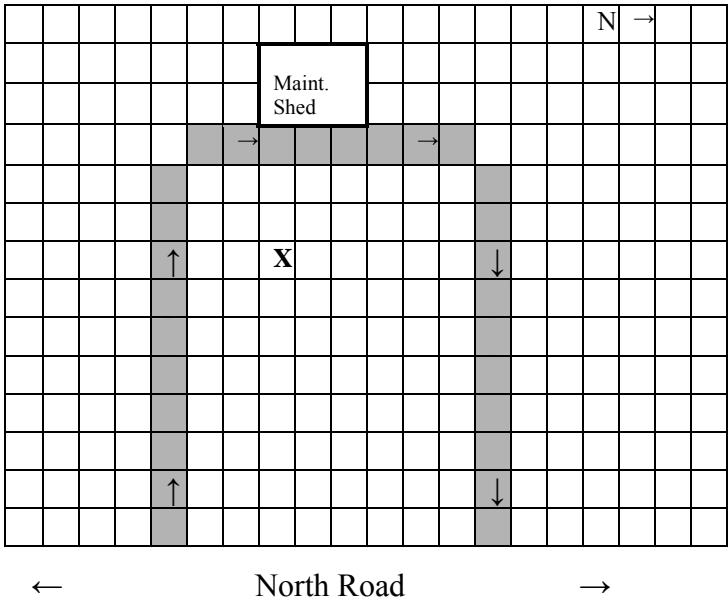
CRONIN, Thelma S.



Owner of Record:	Cronin (1) Zerbel (2-4)
Lot Number:	81 - Section B (10x16 feet)
Grave Marker(s):	Memorial – centered, graves 1,2
Other Marker(s):	

FRONT	BACK
CRONIN	Thelma S. Cronin 1911 - 1989

Additional Information	Source(s)
Thelma Cronin, cremated Helen Zerbel, 1/6/97 Arthur Zerbel, Sr., 10/30/95	Sunapee cemetery chart records – grave 1 Sunapee cemetery chart records – grave 3 Sunapee cemetery chart records – grave 4



Eastman Cemetery,
North Road, Sunapee
New (West) Section

Approximate Grave Location
Signified by “X”

CROSS, Ilene E.



Owner of Record: Thelma Cross
 Lot Number: 32 - Section B (10x16 feet)
 Grave Marker(s): Memorial – centered on lot
 Other Marker(s): _____

FRONT

BACK

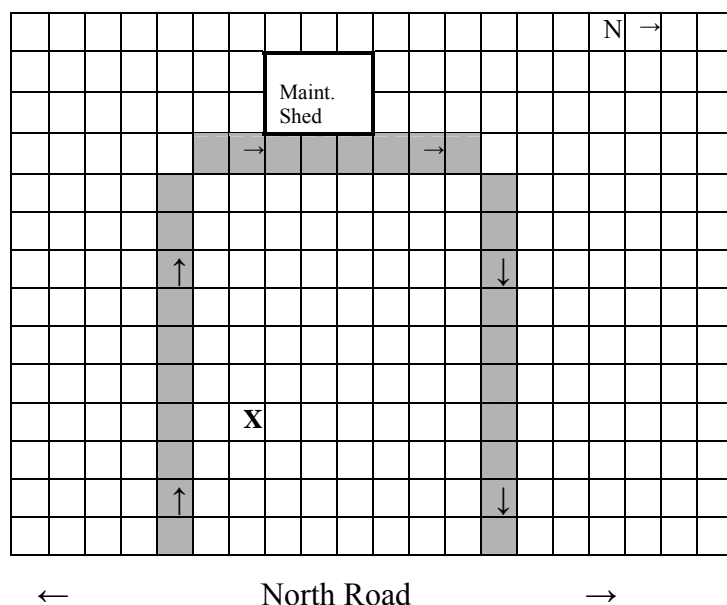
<p>GILSON</p> <p>CROSS</p>	<p>Verna E. Gilson 1908 – 1980 Her sisters Thelma M. Cross 1911 – 1994 Ilene E. Cross 1914 – 2000</p>
----------------------------	---

Additional Information

Source(s)

Thelma Cross, 8/14/94
 Verna Eva Gilson, Dec. 17, 1980
 Ilene Cross, September 29, 2000, 32B #2

Sunapee cemetery chart records, grave 1
 Sunapee cemetery chart records, grave 3
 Sunapee 2000 town report records



Eastman Cemetery,
 North Road, Sunapee
 New (West) Section

Approximate Grave Location
 Signified by “X”

CROSS, Thelma M.



Owner of Record: Thelma Cross
 Lot Number: 32 - Section B (10x16 feet)
 Grave Marker(s): Memorial – centered on lot
 Other Marker(s): _____

FRONT

BACK

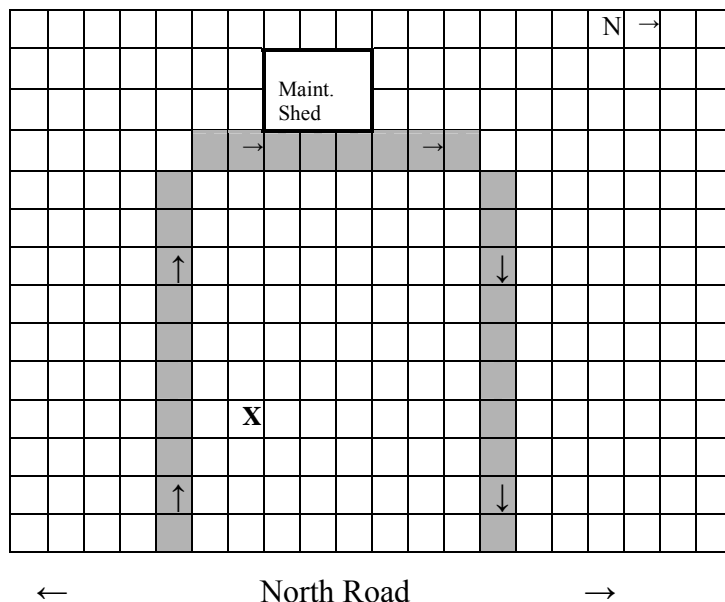
<p>GILSON</p> <p>CROSS</p>	<p>Verna E. Gilson 1908 – 1980 Her sisters Thelma M. Cross 1911 – 1994 Ilene E. Cross 1914 – 2000</p>
----------------------------	---

Additional Information

Source(s)

Thelma Cross, 8/14/94
 Verna Eva Gilson, Dec. 17, 1980
 Ilene Cross, September 29, 2000, 32B #2

Sunapee cemetery chart records, grave 1
 Sunapee cemetery chart records, grave 3
 Sunapee 2000 town report records



Eastman Cemetery,
 North Road, Sunapee
 New (West) Section

Approximate Grave Location
 Signified by “X”

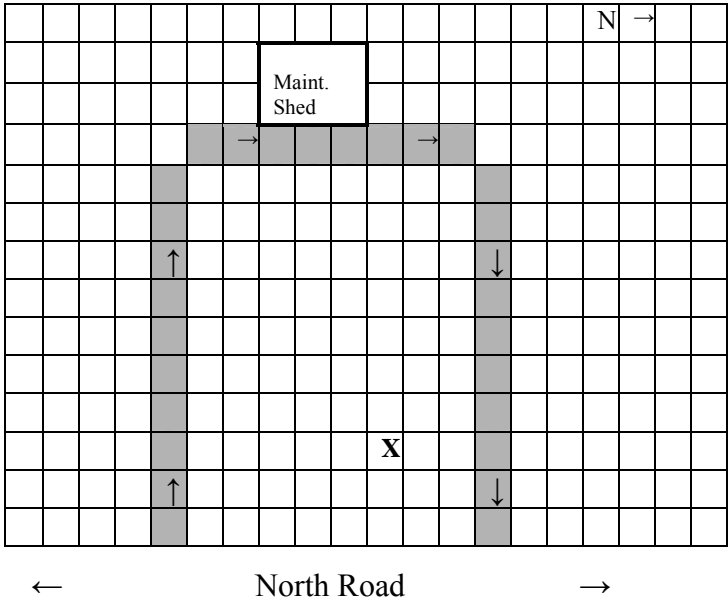
CUYLER, Susie M.



Owner of Record:	Susie Landsiedel
Lot Number:	24 - Section B (10x16 feet)
Grave Marker(s):	Memorial – centered, grave 2
Other Marker(s):	

FRONT	BACK
LANDSIEDEL	John H. Landsiedel 1910 – 1978 His wife Susie M. Cuyler 1914 –

Additional Information	Source(s)
John H. Landsiedel William Landsiedel, Feb 3, 2008, 24B #4, cremation	Sunapee cemetery chart records, grave 1 Sunapee 2008 town report burial records.



Eastman Cemetery,
North Road, Sunapee
New (West) Section

Approximate Grave Location
Signified by “X”

DARIUS, Christopher



Owner of Record: Foote-1 Sharkey-2,3 Gregory-4
 Lot Number: 53 - Section B (10x16 feet)
 Grave Marker(s): Flat – centered on graves 3,4
 Other Marker(s):

FRONT

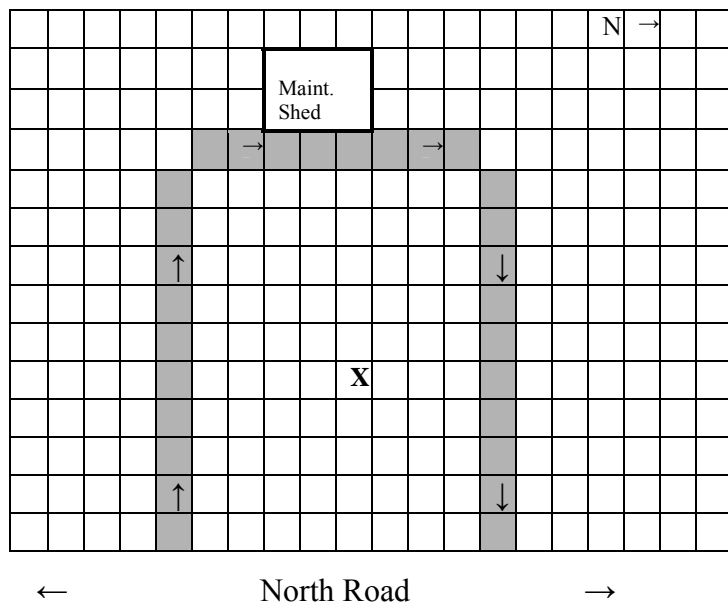
BACK

<p>Victor G. Gregory June 16, 1965 – Nov. 14, 1984 Christopher W. J. Darius Oct. 3, 1984 – Dec. 9, 1984</p>	
--	--

Additional Information

Source(s)

<p>Milton Foote, cremation, 1982 Robert Sharkey, Oct. 8, 1983; Anna Sharkey, cremated 3/5/2008 Victor George Gregory, Nov. 19, 1984, Christopher Darius, Dec. 9, 1984, 2 months, 9 days Robert L. Sharkey, Phm2 US Navy, World War II, 1927-1983 Victor G. Gregory, June 16, 1965-Nov. 14, 1984, Christopher W. J. Darius, Oct. 3, 1984 – Dec. 9, 1984</p>	<p>Sunapee cemetery chart records – grave 1 Sunapee cemetery chart records – grave 2 Sunapee cemetery chart records – grave 4 12x24 military flat marker – centered, grave 2 12x24 flat marker – centered, graves 3,4</p>
--	---



Eastman Cemetery,
 North Road, Sunapee
 New (West) Section

Approximate Grave Location
 Signified by “X”

DAVIS, Murilla H. G.



Owner of Record:	M. Davis
Lot Number:	38 - Section B (10x16 feet)
Grave Marker(s):	Memorial – centered on lot
Other Marker(s):	Military flat marker
	(2) 6x6 “G” corner stones -south
	(2) 6x6 “D” corner stones - north
	VFW flag holder

FRONT

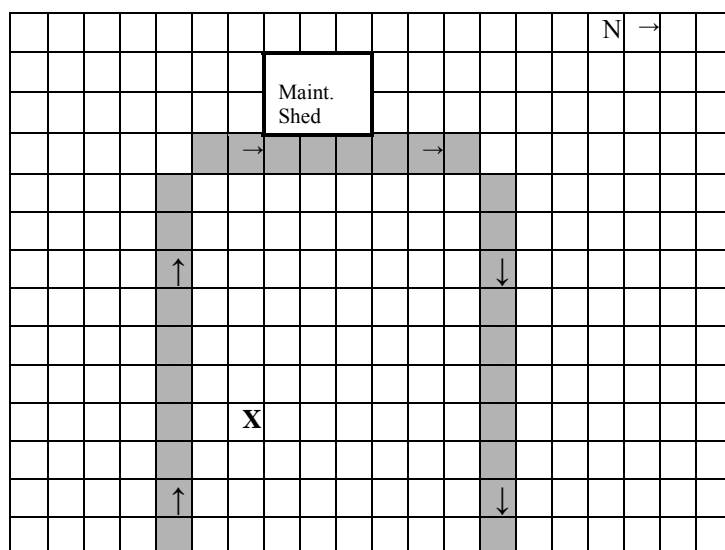
BACK

<p>MOTHER</p> <p>Murilla Hutton Gardner Davis 1899 – 1996</p>	<p>Memorial of son Charles F. Gardner 1919 – 1952 Wesley F. Gardner 1924 – 1984 His wife Bernadine Mason 1927 -</p>
---	---

Additional Information

Source(s)


<p>Wesley F. Gardner, Nov. 13, 1984 Bernadine Gardner, 2/24/97 Murilla T Davis, July 12, 1996, 38B #3, cremation Wesley F. Gardner, PFC US Army, World War II, Nov. 3, 1924 – Nov. 11, 1984</p>	<p>Sunapee cemetery chart records – grave 2 Sunapee cemetery chart records – grave 3 Sunapee 1996 town report burial records Military flat marker – foot of grave 2</p>
---	---



Eastman Cemetery,
North Road, Sunapee
New (West) Section

Approximate Grave Location
Signified by “X”

DIXON, Alfred B.



Owner of Record:	Alfred B. Dixon
Lot Number:	34 - Section B (10x16 feet)
Grave Marker(s):	Irregular stone - centered on 3
Other Marker(s):	Military
	VFW flag holder

FRONT

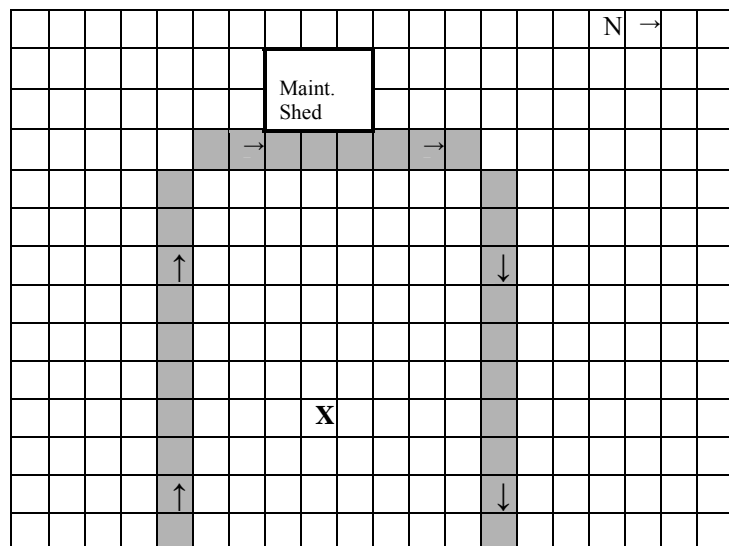
BACK

<p>DIXON</p> <p>Alfred B. Dixon III MD Apr. 18, 1913 – Dec. 25, 1996 E. Marion Young Jan. 31, 1909 – Jan. 13, 1994 Alfred B. Dixon IV June 11, 1943 – Oct. 28, 1973</p>	
---	--

Additional Information

Source(s)

Alfred Burton Dixon, Capt. US Army, World War II, 1913 - 1996	Military flat marker – foot of grave 2
Ella Marion Young, wife of Alfred B. Dixon, Jan. 31, 1909-Jan. 13, 1994	Military flat marker – foot of grave 3
Alfred B. Dixon IV, New Hampshire, HM3 US Navy, Vietnam, Jun 11, 1943 – Oct. 28, 1973	Military flat marker – foot of grave 4
Alfred Dixon, 12/26/96, cremation; Marion Dixon, 1/13/94, cremation	Sunapee cemetery chart records – grave 3




Eastman Cemetery,
North Road, Sunapee
New (West) Section

Approximate Grave Location
Signified by "X"

← North Road →

DIXON, Alfred B. IV



Owner of Record:	Alfred B. Dixon
Lot Number:	34 - Section B (10x16 feet)
Grave Marker(s):	Irregular stone - centered on 3
Other Marker(s):	Military
	VFW flag holder

FRONT

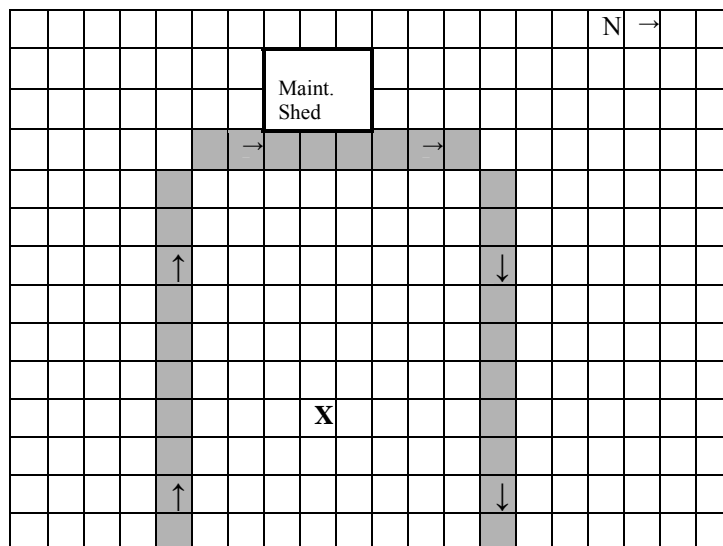
BACK

<p>DIXON</p> <p>Alfred B. Dixon III MD Apr. 18, 1913 – Dec. 25, 1996 E. Marion Young Jan. 31, 1909 – Jan. 13, 1994 Alfred B. Dixon IV June 11, 1943 – Oct. 28, 1973</p>	
---	--

Additional Information

Source(s)

Alfred Burton Dixon, Capt. US Army, World War II, 1913 - 1996	Military flat marker – foot of grave 2
Ella Marion Young, wife of Alfred B. Dixon, Jan. 31, 1909-Jan. 13, 1994	Military flat marker – foot of grave 3
Alfred B. Dixon IV, New Hampshire, HM3 US Navy, Vietnam, Jun 11, 1943 – Oct. 28, 1973	Military flat marker – foot of grave 4
Alfred Dixon, 12/26/96, cremation; Marion Dixon, 1/13/94, cremation	Sunapee cemetery chart records – grave 3




Eastman Cemetery,
North Road, Sunapee
New (West) Section

Approximate Grave Location
Signified by "X"

← North Road →

DIXON, E. Marion



Owner of Record:	Alfred B. Dixon
Lot Number:	34 - Section B (10x16 feet)
Grave Marker(s):	Irregular stone - centered on 3
Other Marker(s):	Military
	VFW flag holder

FRONT

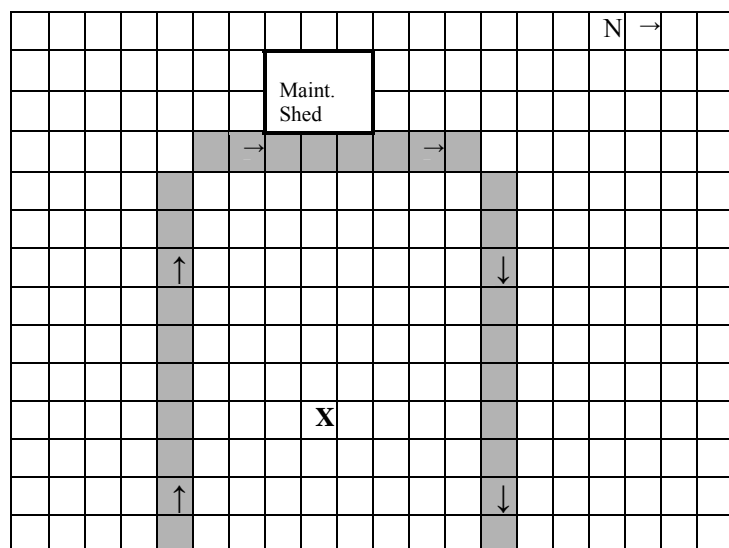
BACK

<p>DIXON</p> <p>Alfred B. Dixon III MD Apr. 18, 1913 – Dec. 25, 1996 E. Marion Young Jan. 31, 1909 – Jan. 13, 1994 Alfred B. Dixon IV June 11, 1943 – Oct. 28, 1973</p>	
---	--

Additional Information

Source(s)

Alfred Burton Dixon, Capt. US Army, World War II, 1913 - 1996	Military flat marker – foot of grave 2
Ella Marion Young, wife of Alfred B. Dixon, Jan. 31, 1909-Jan. 13, 1994	Military flat marker – foot of grave 3
Alfred B. Dixon IV, New Hampshire, HM3 US Navy, Vietnam, Jun 11, 1943 – Oct. 28, 1973	Military flat marker – foot of grave 4
Alfred Dixon, 12/26/96, cremation; Marion Dixon, 1/13/94, cremation	Sunapee cemetery chart records – grave 3



Eastman Cemetery,
North Road, Sunapee
New (West) Section

Approximate Grave Location
Signified by "X"



North Road



DODGE, Marion B.



Owner of Record: Dodge
 Lot Number: 36 - Section B (10x16 feet)
 Grave Marker(s): Slant - centered on graves 2&3
 Other Marker(s): _____

FRONT

BACK

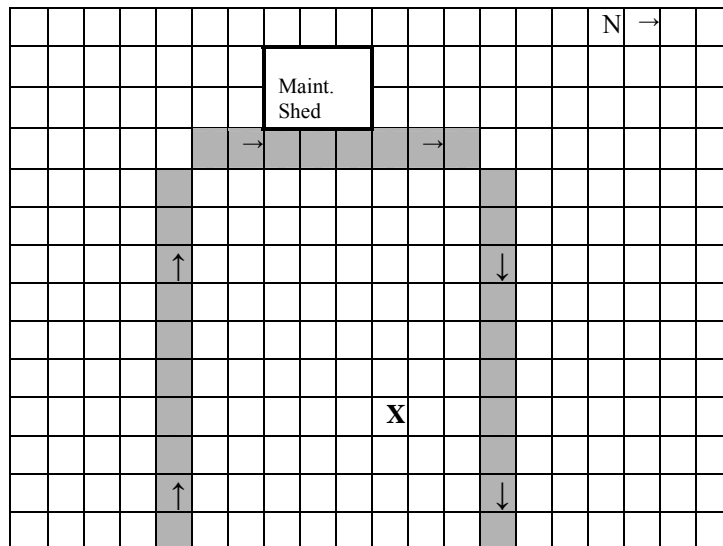
<p style="text-align: center;">DODGE</p> <p style="text-align: center;">Reginald D. Sr. Marion B. 1911 – 1985 1915 – 1999</p>	
--	--

Additional Information

Source(s)

Ryden Skinner, 1985 cremation; Suzanne Skinner, Jul. 5, 2004, cremated
 Reginald Dodge, May 16, 1985
 Marion Dodge, Aug. 24, 1999, 36B #3

Sunapee cemetery chart records – grave 1
 Sunapee cemetery chart records – grave 2
 Sunapee 1999 town records report



Eastman Cemetery,
 North Road, Sunapee
 New (West) Section

Approximate Grave Location
 Signified by "X"

← North Road →

DODGE, Reginald D.



Owner of Record: Dodge
 Lot Number: 36 - Section B (10x16 feet)
 Grave Marker(s): Slant - centered on graves 2&3
 Other Marker(s): _____

FRONT

BACK

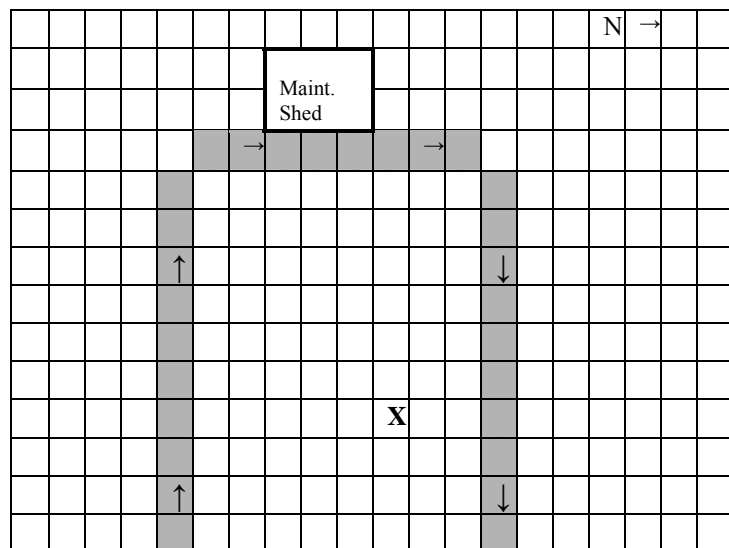
<p style="text-align: center;">DODGE</p> <p style="text-align: center;">Reginald D. Sr. Marion B. 1911 – 1985 1915 – 1999</p>	
--	--

Additional Information

Source(s)

Ryden Skinner, 1985 cremation; Suzanne Skinner, Jul. 5, 2004, cremated
 Reginald Dodge, May 16, 1985
 Marion Dodge, Aug. 24, 1999, 36B #3

Sunapee cemetery chart records – grave 1
 Sunapee cemetery chart records – grave 2
 Sunapee 1999 town records report




Eastman Cemetery,
 North Road, Sunapee
 New (West) Section

Approximate Grave Location
 Signified by "X"

← North Road →

DOMIN, Norma E.



Owner of Record: N. Gregory (1,2) A. Janson (3,4)
 Lot Number: 49 - Section B (10x16 feet)
 Grave Marker(s): Slant – centered on graves 1,2
 Other Marker(s): _____

FRONT

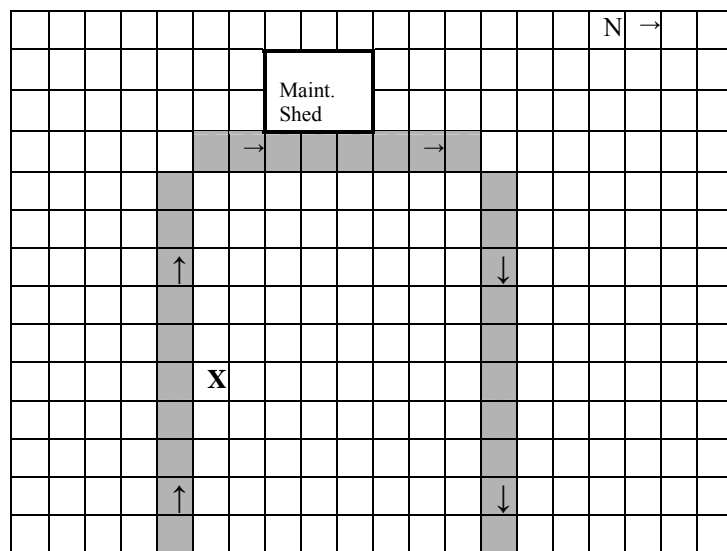
BACK

GREGORY	Norman L. Gregory 1914 – 1977 Wife Norma E. Domin 1913 –
---------	--

Additional Information

Source(s)

Norman L. Gregory, Jan 20, 1977, age 62 Norma E. Gregory, June 11, 1997, 9B #1 Anna L. Janson, Aug. 11, 1981 B. J. Janson, Oct. 15, 1975, age 79	Sunapee cemetery chart records – grave 1 Sunapee 1997 town report burial records Sunapee cemetery chart records – grave 3 Sunapee cemetery chart records – grave 4
---	---



Eastman Cemetery,
North Road, Sunapee
New (West) Section

Approximate Grave Location
Signified by “X”

← North Road →

DONOGHUE, George E.



Owner of Record: E Cheney (1,2) Donoghue
 Lot Number: 62 - Section B (10x16 feet)
 Grave Marker(s): Slant – centered, graves 3,4
 Other Marker(s):

FRONT

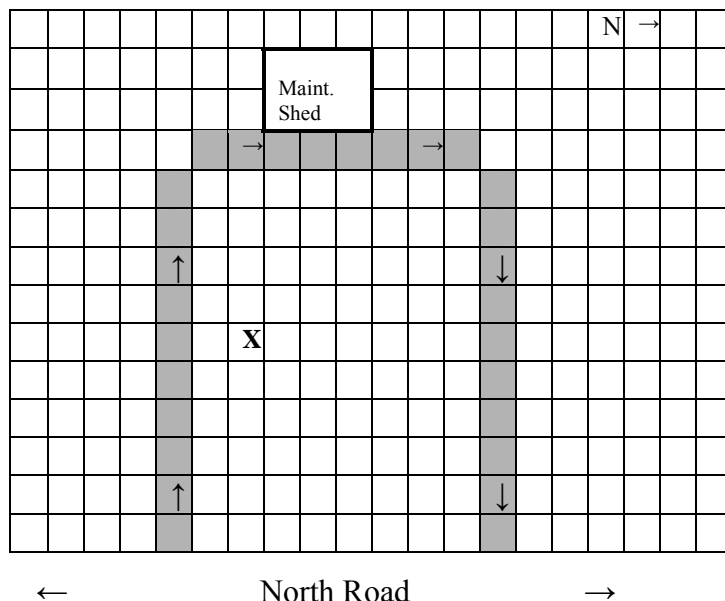
BACK

George E. Donoghue 1892 – 1980 Irene Albert Donoghue 1913 – 2005	
---	--

Additional Information

Source(s)

David Cheney, Jan. 11, 1979 Ethel Cheney, Jan 2, 1982 George Donoghue, Jan. 7, 1980 Irene Donoghue, Sept. 17, 2005, 62B #3	Sunapee cemetery chart records - grave 1 Sunapee cemetery chart records - grave 2 Sunapee cemetery chart records - grave 4 Sunapee 2005 town report records
---	--



Eastman Cemetery,
 North Road, Sunapee
 New (West) Section

Approximate Grave Location
 Signified by “X”

DONOGHUE, Irene



Owner of Record: E Cheney (1,2) Donoghue
 Lot Number: 62 - Section B (10x16 feet)
 Grave Marker(s): Slant – centered, graves 3,4
 Other Marker(s):

FRONT

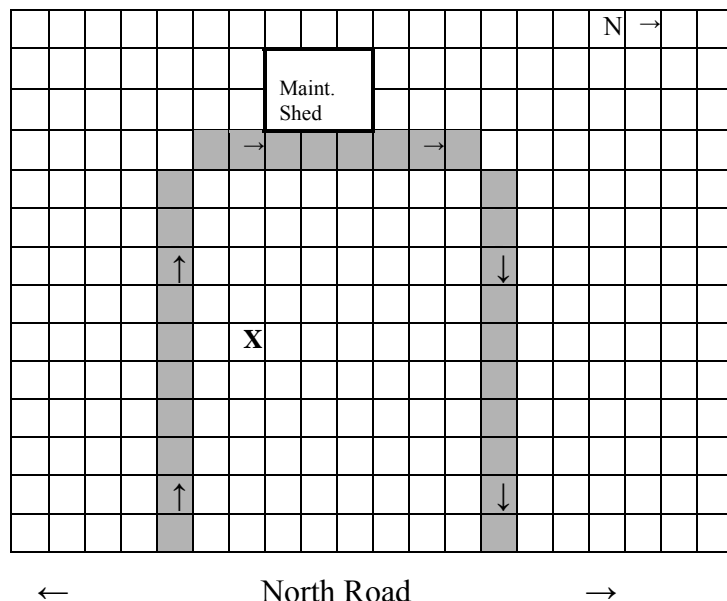
BACK

George E. Donoghue 1892 – 1980 Irene Albert Donoghue 1913 – 2005	
---	--

Additional Information

Source(s)

David Cheney, Jan. 11, 1979 Ethel Cheney, Jan 2, 1982 George Donoghue, Jan. 7, 1980 Irene Donoghue, Sept. 17, 2005, 62B #3	Sunapee cemetery chart records - grave 1 Sunapee cemetery chart records - grave 2 Sunapee cemetery chart records - grave 4 Sunapee 2005 town report records
---	--



Eastman Cemetery,
 North Road, Sunapee
 New (West) Section

Approximate Grave Location
 Signified by “X”

DOXTER, Alfred J.



Owner of Record: Doxter
 Lot Number: 74 - Section B (10x16 feet)
 Grave Marker(s): Memorial - centered on lot
 Other Marker(s): (4) 6x6 "D" corner markers

FRONT

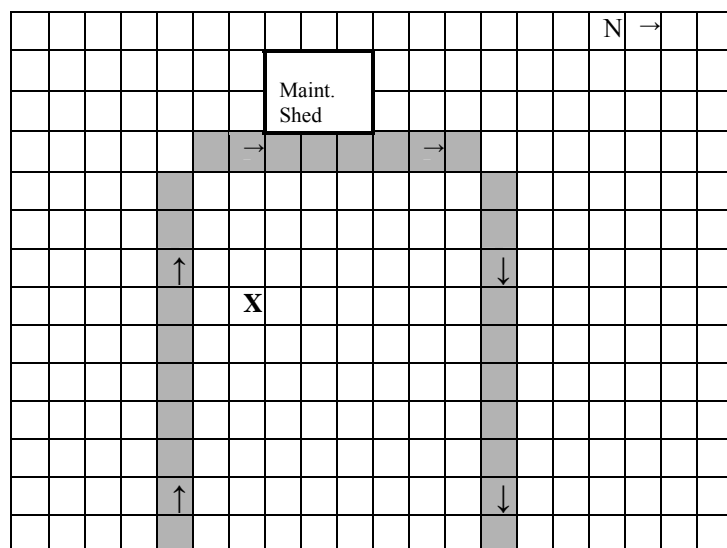
BACK

DOXTER	Alfred J. "Tack" Dec. 11, 1929 – Priscilla A. May 9, 1930 – July 10, 2002
--------	--

Additional Information

Source(s)

Priscilla A. Doxter, July 10, 2002	Sunapee cemetery chart records – grave 2
------------------------------------	--



Eastman Cemetery,
 North Road, Sunapee
 New (West) Section

Approximate Grave Location
 Signified by "X"

← North Road →

DOXTER, Priscilla A.



Owner of Record: Doxter
 Lot Number: 74 - Section B (10x16 feet)
 Grave Marker(s): Memorial - centered on lot
 Other Marker(s): (4) 6x6 "D" corner markers

FRONT

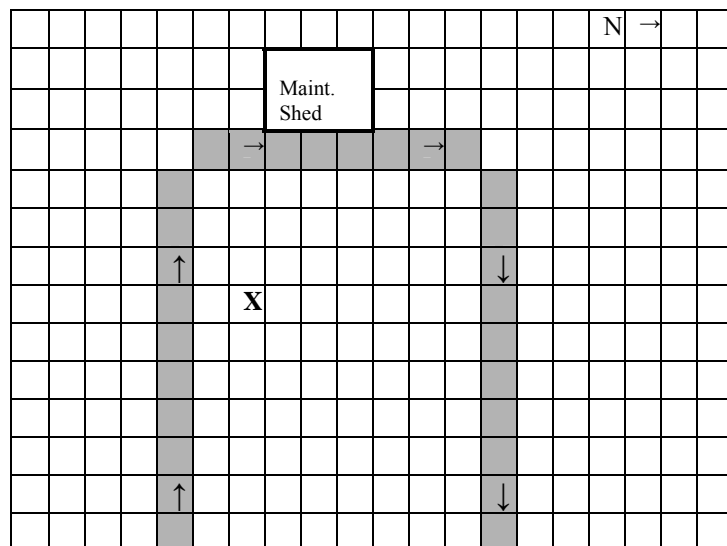
BACK

DOXTER	Alfred J. "Tack" Dec. 11, 1929 – Priscilla A. May 9, 1930 – July 10, 2002
--------	--

Additional Information

Source(s)

Priscilla A. Doxter, July 10, 2002	Sunapee cemetery chart records – grave 2
------------------------------------	--



Eastman Cemetery,
North Road, Sunapee
New (West) Section

Approximate Grave Location
Signified by "X"

← North Road →

DUNN, Marie T.



Owner of Record: Mrs. Dunn (1,2) M.L. Smith (3,4)
 Lot Number: 37 - Section B (10x16 feet)
 Grave Marker(s): Slant - centered on graves 1&2
 Other Marker(s): _____

FRONT

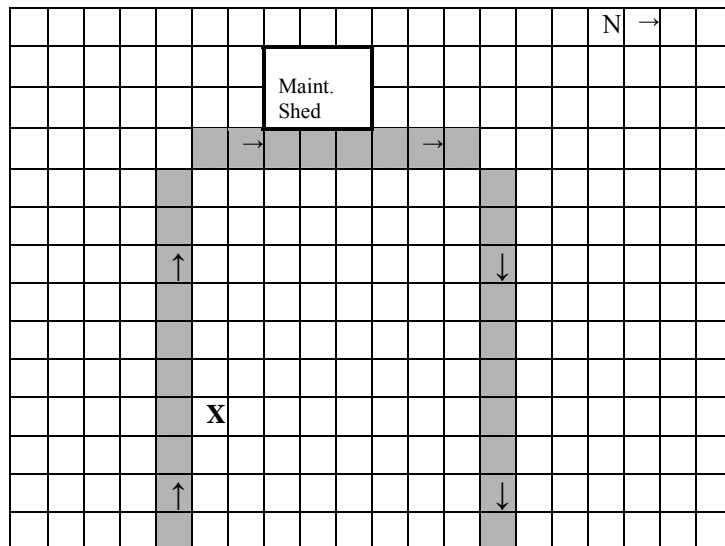
BACK

DUNN		
Robert Phillip. 1899 – 1973	Marie McAuley 1901 – 1981	

Additional Information

Source(s)

Robert P., June 8, 1973, age 74, vault Marie Theresa Dunn, May 30, 1981 Arthur Smith, Feb. 12, 1977, age 47	Sunapee cemetery chart records – grave 1 Sunapee cemetery chart records – grave 2 Sunapee cemetery chart records – grave 4
---	--



Eastman Cemetery,
North Road, Sunapee
New (West) Section

Approximate Grave Location
Signified by “X”

← North Road →

DUNN, Robert P.



Owner of Record: Mrs. Dunn (1,2) M.L. Smith (3,4)
 Lot Number: 37 - Section B (10x16 feet)
 Grave Marker(s): Slant - centered on graves 1&2
 Other Marker(s): _____

FRONT

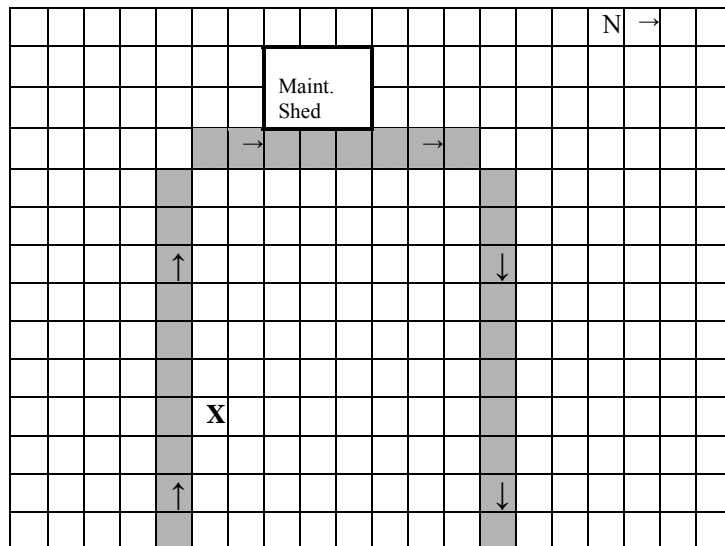
BACK

<p style="text-align: center;">DUNN</p> <p>Robert Phillip. Marie McAuley 1899 – 1973 1901 – 1981</p>	
---	--

Additional Information

Source(s)

Robert P., June 8, 1973, age 74, vault Marie Theresa Dunn, May 30, 1981 Arthur Smith, Feb. 12, 1977, age 47	Sunapee cemetery chart records – grave 1 Sunapee cemetery chart records – grave 2 Sunapee cemetery chart records – grave 4
---	--



Eastman Cemetery,
 North Road, Sunapee
 New (West) Section

Approximate Grave Location
 Signified by "X"

← North Road →