

LOWER VILLAGE CEMETERY


Introductory Notes

WHO: This grouping covers those individuals (last names A thru F) whose names are recorded, from grave markers, prior transcription efforts or town records, as being buried in the Lower Village Cemetery in Sunapee.

- Information is presented alphabetically, by last name, and entries include both married and maiden names, if known.

WHAT: Each entry includes a picture, cemetery chart, inscriptions for all known marker types (memorial, locational, corner, etc), and any additional information available from town or gravesite records.

WHERE: Entries are provided for current markers in the shaded section shown.



L	Lower Village Cemetery
o	Lower Main Street, Sunapee
w	
e	
r	
M	
a	
i	
n	

WHEN: Information is current as of 7 July 2007.

WHY: This work is presented to the town of Sunapee, NH for the benefit of genealogists and others seeking detailed information regarding Sunapee burials at this location.

NOTE: The following 7 individuals are identified either within the Sunapee Town Report for the years listed or within Sunapee Cemetery Transcriptions by Ethel Norris as buried within this cemetery. Neither markers nor locational information have been found regarding these burials and, as a result, entries for these individuals are **not** included in this grouping.

Researchers are urged to review the transcription information recorded by both Ethel Norris (ca. 1918, with additional genealogical information) and Joseph Hill (1989) also available at the Abbott Library, Sunapee.

- 1946 Isabel G. Paige
- 1950 Clarence E. Paige
- 1966 Eva M. Galucia
- Ralph Arthur Andminmes, died Jan. 31, 1886, age 1 year, 1 month (son of William N. Andminmes)
- Charles S. Felch, 1862 – 1909;
- Pauline [Felch], his wife, died May 31, 1889, aged 26 years, 28 days
- Samuel, son of John and Elizabeth Gardner, died March 17, 1856, age 79 years.

Karl R. Jonas
Sunapee, NH
7 July, 2007


ABBOTT, Lizzie A.



Owner of Record:	Unknown
Lot Number:	Unknown
Grave Marker(s):	Monument
Other Marker(s):	Foot (4): father, mother, Rhoda, Willie

FRONT	BACK
[west side] Solon W. Abbott 1845 – 1919 His wife Lizzie A. 1846 – 1902	[south side] Willie H. 1866 – 1885 “sheltered and safe from sorrow” Rhoda H. 1873 – 1891 “we loved her” Children of Solon W & Lizzie A. Abbott

Additional Information	Source(s)
ABBOTT	Written on base of marker



L
o
w
e
r

M
a
i
n

Lower Village Cemetery
Lower Main Street, Sunapee

Approximate Grave Location
Signified by “X”

School Parking


ABBOTT, Rhoda H.



Owner of Record:	Unknown
Lot Number:	Unknown
Grave Marker(s):	Monument
Other Marker(s):	Foot (4): father, mother, Rhoda, Willie

FRONT	BACK
[west side] Solon W. Abbott 1845 – 1919 His wife Lizzie A. 1846 – 1902	[south side] Willie H. 1866 – 1885 “sheltered and safe from sorrow” Rhoda H. 1873 – 1891 “we loved her” Children of Solon W & Lizzie A. Abbott

Additional Information	Source(s)
ABBOTT	Written on base of marker



L
o
w
e
r

M
a
i
n

Lower Village Cemetery
Lower Main Street, Sunapee

Approximate Grave Location
Signified by “X”

School Parking


ABBOTT, Solon W.



Owner of Record: Unknown
 Lot Number: Unknown
 Grave Marker(s): Monument
 Other Marker(s): Foot (4): father, mother, Rhoda,
Willie

FRONT	BACK
[west side] Solon W. Abbott 1845 – 1919 His wife Lizzie A. 1846 – 1902	[south side] Willie H. 1866 – 1885 “sheltered and safe from sorrow” Rhoda H. 1873 – 1891 “we loved her” Children of Solon W & Lizzie A. Abbott

Additional Information	Source(s)
ABBOTT	Written on base of marker



L
o
w
e
r

M
a
i
n

Lower Village Cemetery
 Lower Main Street, Sunapee

Approximate Grave Location
 Signified by “X”

School Parking


ABBOTT, Willie H.



Owner of Record:	Unknown
Lot Number:	Unknown
Grave Marker(s):	Monument
Other Marker(s):	Foot (4): father, mother, Rhoda, Willie

FRONT	BACK
[west side] Solon W. Abbott 1845 – 1919 His wife Lizzie A. 1846 – 1902	[south side] Willie H. 1866 – 1885 “sheltered and safe from sorrow” Rhoda H. 1873 – 1891 “we loved her” Children of Solon W & Lizzie A. Abbott

Additional Information	Source(s)
ABBOTT	Written on base of marker



L
o
w
e
r

M
a
i
n

Lower Village Cemetery
Lower Main Street, Sunapee

Approximate Grave Location
Signified by “X”

School Parking

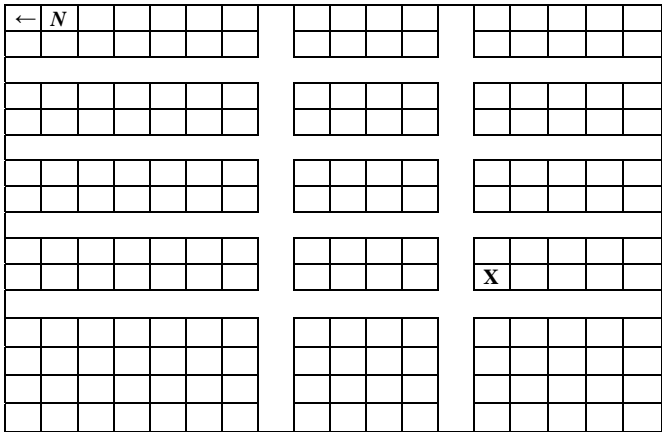
BAILEY, Abigail R.



Owner of Record:	Unknown
Lot Number:	Unknown
Grave Marker(s):	Memorial, dual
Other Marker(s):	

FRONT [east side – left]	BACK [east side – right]
Abigail R. Wife of Samuel Bailey Born June 1, 1802 Died Jan. 20 1873 Aged 76 years 7 months 19 days	Samuel Bailey Born Aug. 28, 1792 Died Jan 17, 1892 Aged 99 years 4 months 20 days

Additional Information	Source(s)



Lower Village Cemetery
Lower Main Street, Sunapee

Approximate Grave Location
Signified by “X”

School Parking

BAILEY, Annie D.



Owner of Record:	<u>Unknown</u>
Lot Number:	<u>Unknown</u>
Grave Marker(s):	<u>Memorial</u>
Other Marker(s):	<u></u>
	<u></u>
	<u></u>
	<u></u>

FRONT

BACK

Mary S. Davis
Wife of
Willard D. Bailey
Died Apr. 19, 1883
Age 40 years
Infant
Died Oct. 14, 1883
Age 6 months
Annie D.
Died Dec. 2, 1883
Age 6 years
Daughters of WD & MS Bailey

Additional Information

Source(s)

--

[illegible]

Lower	Main
-------	------

Lower Village Cemetery
Lower Main Street, Sunapee

Approximate Grave Location
Signified by "X"

School Parking

BAILEY, Hattie B.



Owner of Record:	Unknown
Lot Number:	Unknown
Grave Marker(s):	Memorial, small
Other Marker(s):	

FRONT

Our Darling

BACK

[east side]

Hattie Bell
Daughter of
JC & EA Bailey
Died June 6, 1865
Age 2 years 8 months
21 days

Additional Information

Source(s)

--

[illegible]

Lower	Main
-------	------

Lower Village Cemetery
Lower Main Street, Sunapee

Approximate Grave Location
Signified by "X"

School Parking

BAILEY, Infant



Owner of Record: Unknown
 Lot Number: Unknown
 Grave Marker(s): Memorial
 Other Marker(s): _____

FRONT

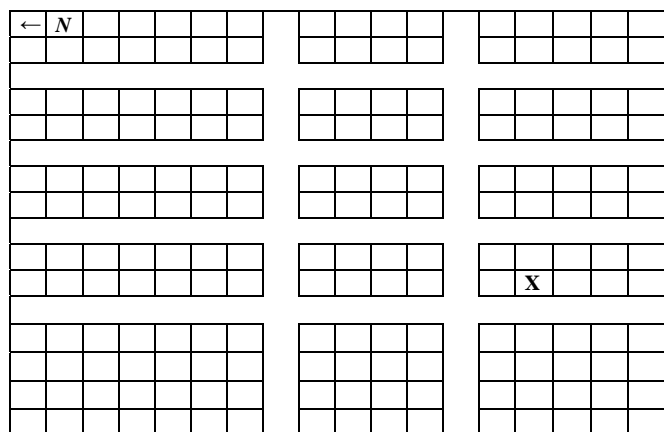
BACK

<p>Mary S. Davis Wife of Willard D. Bailey Died Apr. 19, 1883 Age 40 years Infant Died Oct. 14, 1883 Age 6 months Annie D. Died Dec. 2, 1883 Age 6 years Daughters of WD & MS Bailey</p>	
---	--

Additional Information

Source(s)

--



L
o
w
e
r

M
a
i
n

Lower Village Cemetery
 Lower Main Street, Sunapee

Approximate Grave Location
 Signified by "X"

School Parking

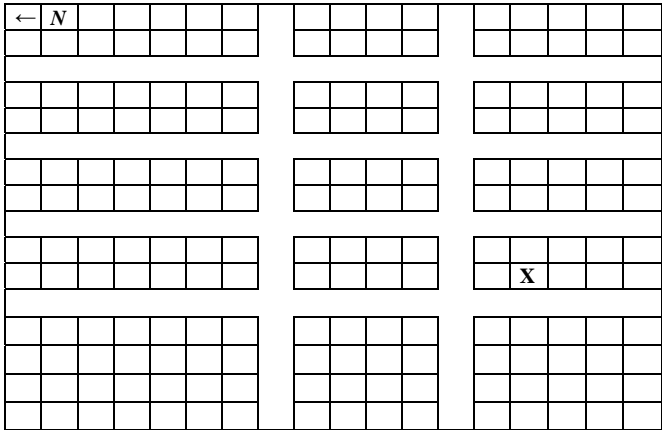
BAILEY, Mary S.



Owner of Record:	Unknown
Lot Number:	Unknown
Grave Marker(s):	Memorial
Other Marker(s):	

FRONT	BACK
Mary S. Davis Wife of Willard D. Bailey Died Apr. 19, 1883 Age 40 years Infant Died Oct. 14, 1883 Age 6 months Annie D. Died Dec. 2, 1883 Age 6 years Daughters of WD & MS Bailey	

Additional Information	Source(s)



Lower Main Street

Lower Village Cemetery
Lower Main Street, Sunapee

Approximate Grave Location
Signified by “X”

School Parking

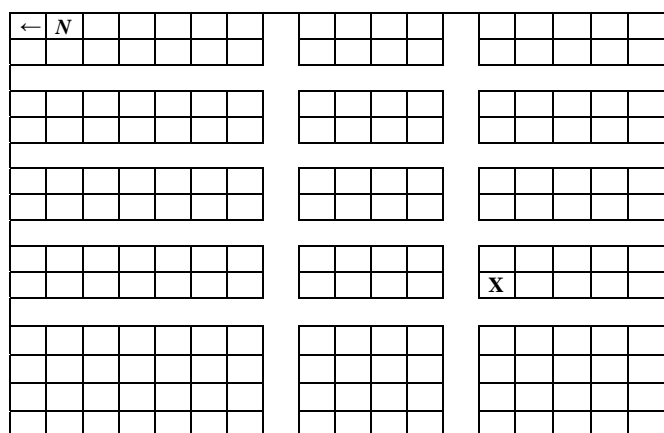
BAILEY, Samuel



Owner of Record: Unknown
 Lot Number: Unknown
 Grave Marker(s): Memorial, dual
 Other Marker(s):

FRONT [east side – left]	BACK [east side – right]
<p>Abigail R. Wife of Samuel Bailey Born June 1, 1802 Died Jan. 20 1873 Aged 76 years 7 months 19 days</p>	<p>Samuel Bailey Born Aug. 28, 1792 Died Jan 17, 1892 Aged 99 years 4 months 20 days</p>

Additional Information	Source(s)



L
o
w
e
r

M
a
i
n

Lower Village Cemetery
 Lower Main Street, Sunapee

Approximate Grave Location
 Signified by "X"

School Parking

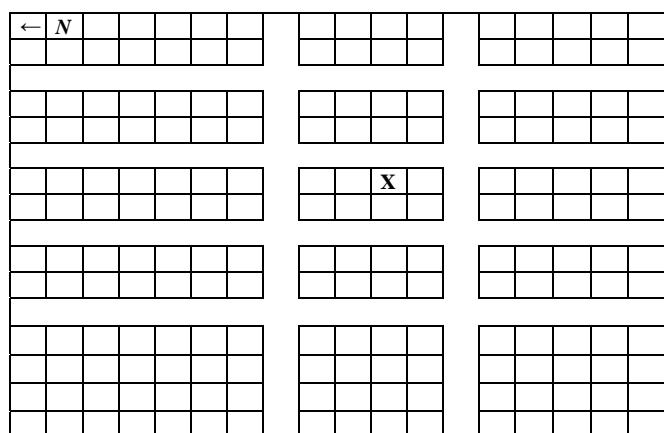
BARTON, Josephine L.



Owner of Record: Unknown
 Lot Number: Unknown
 Grave Marker(s): Monument
 Other Marker(s):

FRONT [west side]	BACK [east side]
Alonzo D. Muzzey 1832 – 1866 His wives Sarah F. Cooper 1834 – 1856 Hannah H. Young 1825 - 1907	Clellan Q. Muzzey Jan. 17, 1862 – Apr. 28, 1951 Josephine L. Barton His wife May 29, 1860 – Jan. 13, 1902

Additional Information	Source(s)
“M” MUZZEY	Above names on marker Beneath dates on marker



L
o
w
e
r

M
a
i
n

Lower Village Cemetery
 Lower Main Street, Sunapee

Approximate Grave Location
 Signified by “X”

School Parking

BASS, Charlie W.



Owner of Record:	<u>Unknown</u>
Lot Number:	<u>Unknown</u>
Grave Marker(s):	<u>Headstone</u>
Other Marker(s):	<u></u>
	<u></u>
	<u></u>
	<u></u>

FRONT

BACK

Charlie W.
Son of Lafayette &
Martha M. Bass
Died
Dec. 3, 1870
Age 20 years 7 months
& 19 days

Additional Information

Source(s)

“...[illegible verse]...”

Written beneath age on marker

[illegible]

Lower	Main
-------	------

Lower Village Cemetery
Lower Main Street, Sunapee

Approximate Grave Location
Signified by "X"

School Parking


BASS, Martha M.



Owner of Record:	Martha M. Bass
Lot Number:	39
Grave Marker(s):	Headstone
Other Marker(s):	

FRONT	BACK
<div>Martha M. Formerly wife of Lafayette Bass Died Feb. 11, 1871 Age 45 years</div>	

Additional Information	Source(s)
<div>“...[illegible 4-line verse]...” Lot #39, \$9 acquired from John Cooper by Martha M. Bass, 17 Oct. 1870</div>	<div>Written beneath age on marker Book 100, page 77, Sullivan County Registry of Deeds</div>



Lower Village Cemetery
Main Street, Sunapee

Approximate Grave Location
Signified by “X”

School Parking

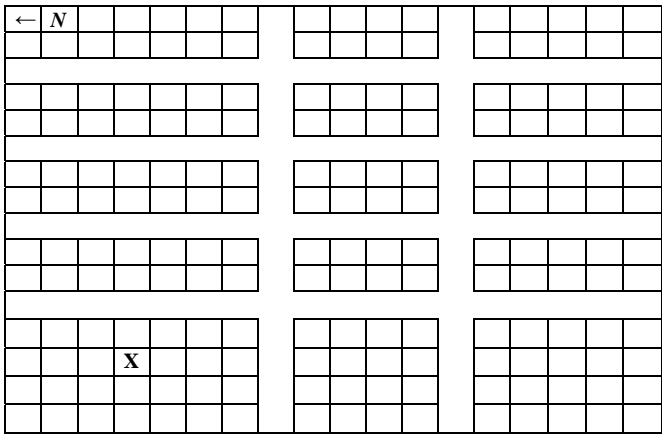
BROWN, Mary J.



Owner of Record:	Unknown
Lot Number:	Unknown
Grave Marker(s):	Headstone
Other Marker(s):	

FRONT	BACK
Mary J. Wife of Harvey Brown Former wife of E. D. Cooper Died July 3, 1886 Age 62 years 5 months	

Additional Information	Source(s)
Illegible two-line verse	Written beneath age on marker



Lower
Main

Lower Village Cemetery
Lower Main Street, Sunapee

Approximate Grave Location
Signified by “X”

School Parking


BUGBEE, Della M.



Owner of Record:	Unknown
Lot Number:	Unknown
Grave Marker(s):	Memorial
Other Marker(s):	

FRONT	BACK
Charles H. Muzzey Sept. 5, 1857 – Aug. 19, 1928 Della M. Bugbee His wife Sept. 28, 1875 – Oct. 3, 1903	

Additional Information	Source(s)
Odd Fellows symbol	Above names on marker



L
o
w
e
r

M
a
i
n

Lower Village Cemetery
Lower Main Street, Sunapee

Approximate Grave Location
Signified by “X”

School Parking

CHASE, Sarah



Owner of Record:	<u>Unknown</u>
Lot Number:	<u>Unknown</u>
Grave Marker(s):	<u>Monument</u>
Other Marker(s):	<u>Foot marker: (2) Sarah, Sturoc</u>
	<u></u>
	<u></u>
	<u></u>

FRONT

BACK

William C. Sturoc
Born in Arbroath Scot.
Nov. 4th 1822
Died in Sunapee 1903
Sarah Chase Sturoc
Wife of the above W.C.
Born Sept. 30th 1803
Died Feb. 9th 1889

Additional Information

Source(s)

--

[illegible]

Lower Main

Lower Village Cemetery
Lower Main Street, Sunapee

Approximate Grave Location
Signified by "X"

School Parking

CLOGSTON, Philip H.



Owner of Record:	<u>Unknown</u>
Lot Number:	<u>Unknown</u>
Grave Marker(s):	<u>Headstone</u>
Other Marker(s):	<u></u>
	<u></u>
	<u></u>
	<u></u>

FRONT

BACK

Philip H. Clogston
Died
Oct. 15, 1850
Age 25

Additional Information

Source(s)

[illegible]

Lower	Main
-------	------

Lower Village Cemetery
Lower Main Street, Sunapee

Approximate Grave Location
Signified by "X"

School Parking

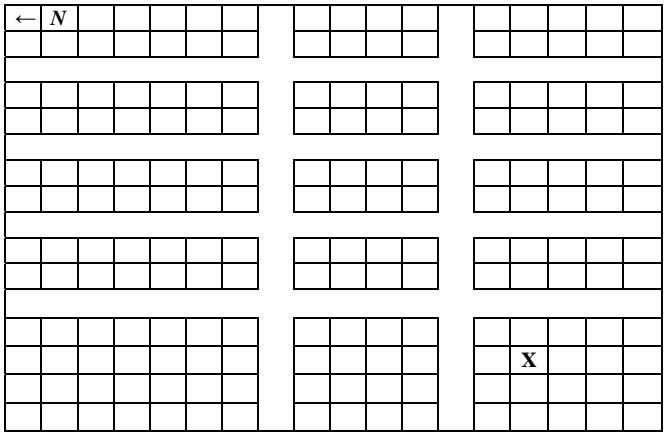
COLBY, Addie E.



Owner of Record:	Unknown
Lot Number:	Unknown
Grave Marker(s):	Memorial (small)
Other Marker(s):	

FRONT	BACK
Addie E. Colby Aug. 16, 1869 Jan. 15, 1886	

Additional Information	Source(s)



L
o
w
e
r

M
a
i
n

Lower Village Cemetery
Lower Main Street, Sunapee

Approximate Grave Location
Signified by “X”

School Parking

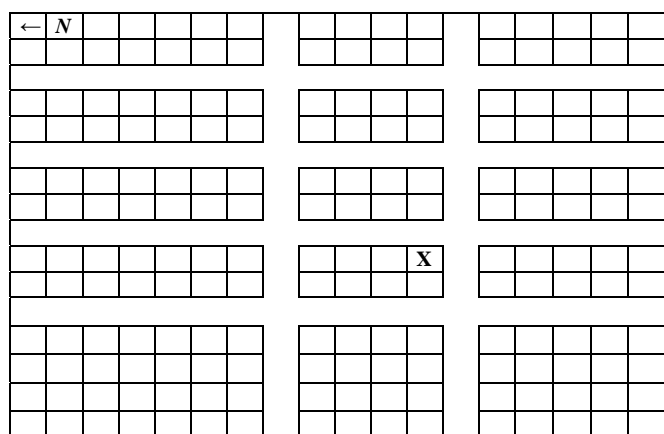
COLBY, Anjenette



Owner of Record: Unknown
 Lot Number: Unknown
 Grave Marker(s): Monument
 Other Marker(s): _____

FRONT [west side]	BACK [north side]
Lafayette Colby 1824 – 1892 Sylvia A. His wife 1830 – 1896	Joannah L. 1855 – 1872 Anjenette 1852 – 1854 Infant 1864 Children of Lafayette & Sylvia A. Colby

Additional Information	Source(s)
COLBY	written at base of marker



L
o
w
e
r

M
a
i
n

Lower Village Cemetery
 Lower Main Street, Sunapee

Approximate Grave Location
 Signified by “X”

School Parking

COLBY, Edwin A.



Owner of Record:	<u>Unknown</u>
Lot Number:	<u>Unknown</u>
Grave Marker(s):	<u>Memorial</u>
Other Marker(s):	<u></u>
	<u></u>
	<u></u>
	<u></u>

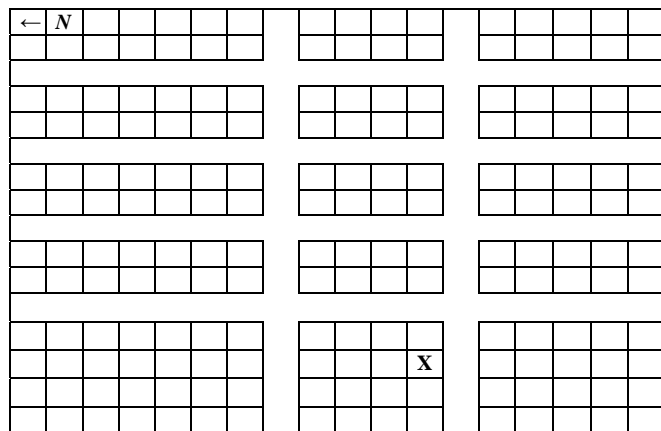
FRONT

BACK

Edwin A. Colby
June 21, 1867 – Feb. 12, 1903
Children
John S.
Feb. 13, 1892 – Mar. 4, 1909
Josephine A.
Mar. 11, 1898 – Nov. 21, 1906

Additional Information

Source(s)



Lower Main

Lower Village Cemetery
Lower Main Street, Sunapee

Approximate Grave Location
Signified by "X"

School Parking

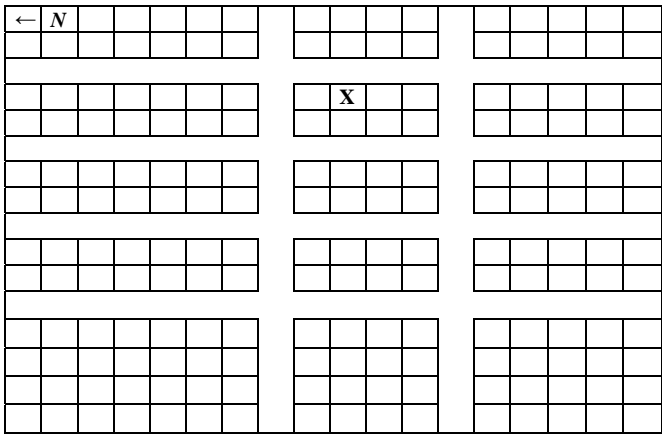
COLBY, Henry J.



Owner of Record:	Unknown
Lot Number:	Unknown
Grave Marker(s):	Memorial
Other Marker(s):	

FRONT [east side]	BACK
Henry J. Colby 1817 – 1888 His wife Sally Winn 1816 - 1904	

Additional Information	Source(s)



L
o
w
e
r

M
a
i
n

Lower Village Cemetery
Lower Main Street, Sunapee

Approximate Grave Location
Signified by “X”

School Parking

COLBY, Infant



Owner of Record:	<u>Unknown</u>
Lot Number:	<u>Unknown</u>
Grave Marker(s):	<u>Monument</u>
Other Marker(s):	<u></u>
	<u></u>
	<u></u>
	<u></u>

FRONT

[west side]

Lafayett Colby
1824 – 1892
Sylvia A.
His wife
1830 – 1896

BACK

[north side]

Joannah L.
1855 – 1872
Anjenette
1852 – 1854
Infant 1864
Children of Lafayett &
Sylvia A. Colby

Additional Information

Source(s)

COLBY

written at base of marker

[illegible]

Lower	Main
-------	------

Lower Village Cemetery
Lower Main Street, Sunapee

Approximate Grave Location
Signified by "X"

School Parking

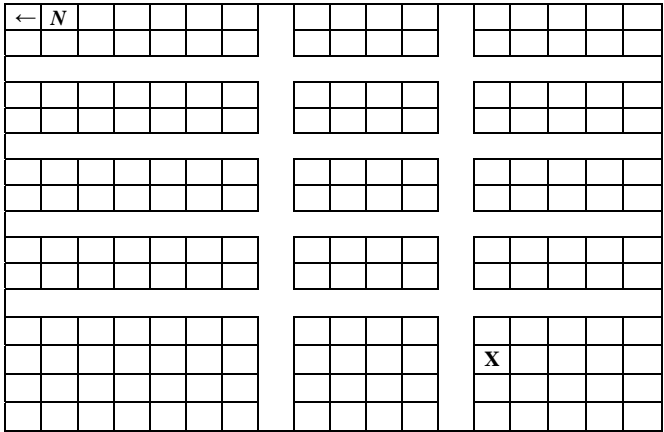
COLBY, Isaac S.



Owner of Record:	Unknown
Lot Number:	Unknown
Grave Marker(s):	Memorial
Other Marker(s):	

FRONT	BACK
Isaac S. Colby Jan. 24, 1821 Dec. 24, 1897	

Additional Information	Source(s)
“C”	Above name on marker



L
o
w
e
r

M
a
i
n

Lower Village Cemetery
Lower Main Street, Sunapee

Approximate Grave Location
Signified by “X”

School Parking

COLBY, Jacob



Owner of Record: Unknown
 Lot Number: Unknown
 Grave Marker(s): Headstone
 Other Marker(s): _____

FRONT

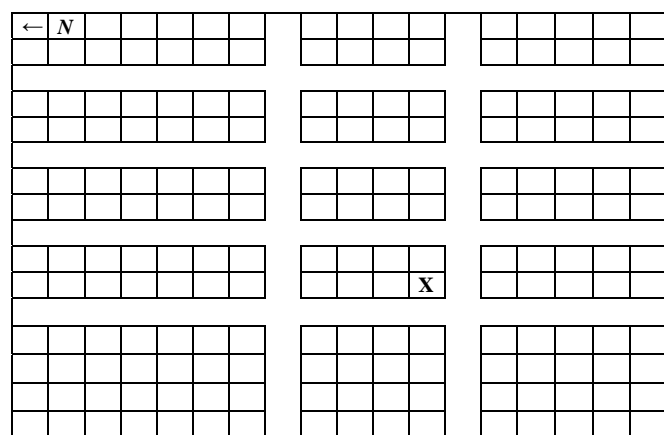
BACK

Jacob Colby Died Feb. 20, 1871 Age 79	
--	--

Additional Information

Source(s)

--



Lower Main

Lower Village Cemetery
 Lower Main Street, Sunapee

Approximate Grave Location
 Signified by "X"

School Parking


COLBY, Joannah L.



Owner of Record:	Unknown
Lot Number:	Unknown
Grave Marker(s):	Monument
Other Marker(s):	

FRONT [west side]	BACK [north side]
Lafayette Colby 1824 – 1892 Sylvia A. His wife 1830 – 1896	Joannah L. 1855 – 1872 Anjenette 1852 – 1854 Infant 1864 Children of Lafayette & Sylvia A. Colby

Additional Information	Source(s)
COLBY	written at base of marker



L
o
w
e
r

M
a
i
n

Lower Village Cemetery
Lower Main Street, Sunapee

Approximate Grave Location
Signified by “X”

School Parking

COLBY, John S.



Owner of Record:	<u>Unknown</u>
Lot Number:	<u>Unknown</u>
Grave Marker(s):	<u>Memorial</u>
Other Marker(s):	<u></u>
	<u></u>
	<u></u>
	<u></u>

FRONT

BACK

Edwin A. Colby
June 21, 1867 – Feb. 12, 1903
Children
John S.
Feb. 13, 1892 – Mar. 4, 1909
Josephine A.
Mar. 11, 1898 – Nov. 21, 1906

Additional Information

Source(s)

[illegible]

Lower Main

Lower Village Cemetery
Lower Main Street, Sunapee

Approximate Grave Location
Signified by "X"

School Parking

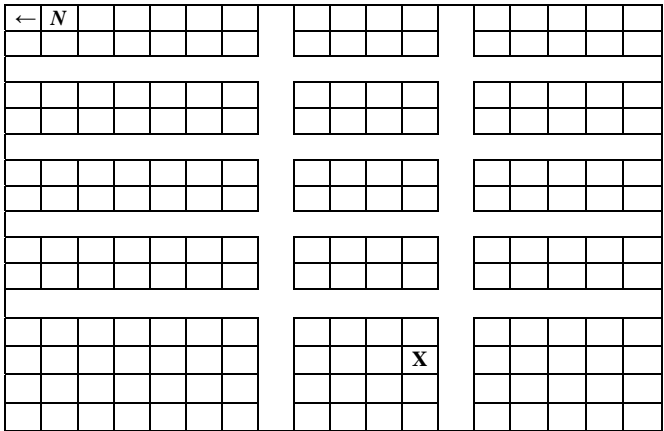
COLBY, Josephine A.



Owner of Record:	Unknown
Lot Number:	Unknown
Grave Marker(s):	Memorial
Other Marker(s):	

FRONT	BACK
Edwin A. Colby June 21, 1867 – Feb. 12, 1903 Children John S. Feb. 13, 1892 – Mar. 4, 1909 Josephine A. Mar. 11, 1898 – Nov. 21, 1906	

Additional Information	Source(s)



L
o
w
e
r

M
a
i
n

Lower Village Cemetery
Lower Main Street, Sunapee

Approximate Grave Location
Signified by “X”

School Parking


COLBY, Josephine A.



Owner of Record:	Unknown
Lot Number:	Unknown
Grave Marker(s):	Memorial
Other Marker(s):	

FRONT	BACK
Josephine A. Darracott Wife of Isaac S. Colby Nov. 14, 1814 Dec. 18, 1920	

Additional Information	Source(s)



Lower
Main

Lower Village Cemetery
Lower Main Street, Sunapee

Approximate Grave Location
Signified by “X”

School Parking

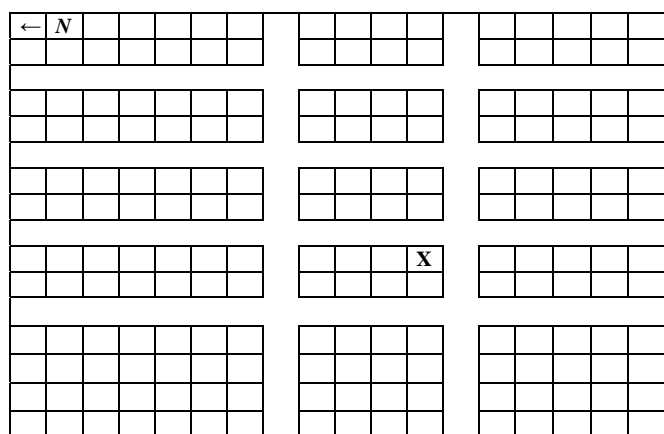
COLBY, Lafayette



Owner of Record: Unknown
 Lot Number: Unknown
 Grave Marker(s): Monument
 Other Marker(s): _____

FRONT [west side]	BACK [north side]
Lafayette Colby 1824 – 1892 Sylvia A. His wife 1830 – 1896	Joannah L. 1855 – 1872 Anjenette 1852 – 1854 Infant 1864 Children of Lafayette & Sylvia A. Colby

Additional Information	Source(s)
COLBY	written at base of marker



L
o
w
e
r

M
a
i
n

Lower Village Cemetery
 Lower Main Street, Sunapee

Approximate Grave Location
 Signified by “X”

School Parking

COLBY, Mariam



Owner of Record: Unknown
 Lot Number: Unknown
 Grave Marker(s): Headstone
 Other Marker(s): _____

FRONT

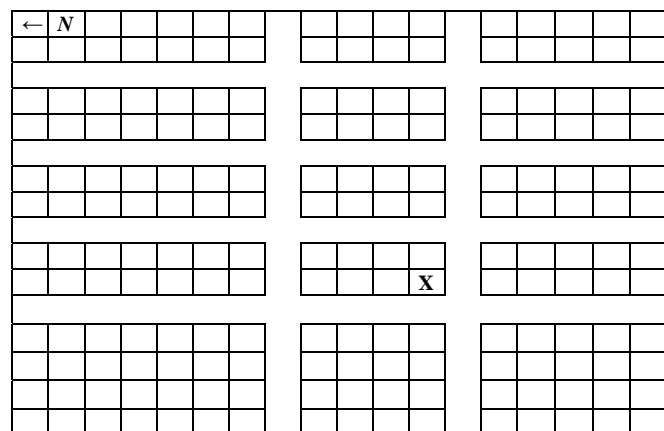
BACK

Mariam Wife of Jacob Colby Died Sept. 7, 1857 Age 66	
---	--

Additional Information

Source(s)

--



Lower Village Cemetery
Main Street

Lower Village Cemetery
Lower Main Street, Sunapee

Approximate Grave Location
Signified by "X"

School Parking

COLBY, Peter O.



Owner of Record: Unknown
 Lot Number: Unknown
 Grave Marker(s): Memorial, military
 Other Marker(s): Am. Legion flag holder

FRONT


BACK

<p>Peter O. Colby New Hampshire SFC QMC World War I April 25, 1894 April 11, 1951</p>	
---	--

Additional Information

Source(s)

Christian symbol	Above name on marker
------------------	----------------------



L
o
w
e
r

M
a
i
n

Lower Village Cemetery
Lower Main Street, Sunapee

Approximate Grave Location
Signified by "X"

School Parking

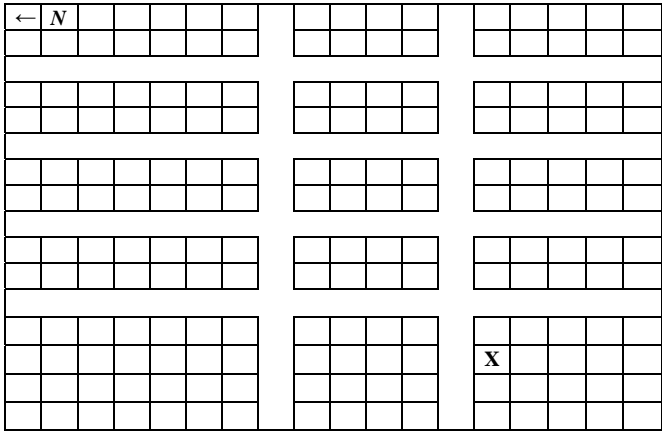
COLBY, Sabrisa C.



Owner of Record:	Unknown
Lot Number:	Unknown
Grave Marker(s):	Memorial
Other Marker(s):	

FRONT	BACK
Sabrisa C. Wife of Isaac S. Colby Died Feb. 1, 1871 Age 26 years 7 months	

Additional Information	Source(s)



L
o
w
e
r

M
a
i
n

Lower Village Cemetery
Lower Main Street, Sunapee

Approximate Grave Location
Signified by “X”

School Parking

COLBY, Sally



Owner of Record: Unknown
 Lot Number: Unknown
 Grave Marker(s): Memorial
 Other Marker(s): _____

FRONT

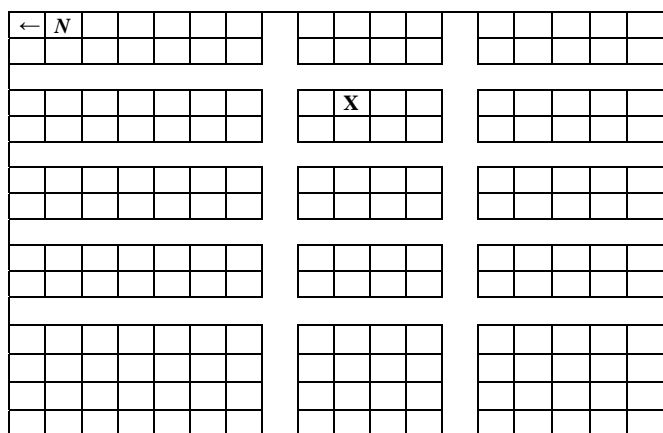
BACK

[east side]

Henry J. Colby
 1817 - 1888
 His wife
 Sally Winn
 1816 - 1904

Additional Information

Source(s)



L
o
w
e
r

M
a
i
n

Lower Village Cemetery
 Lower Main Street, Sunapee

Approximate Grave Location
 Signified by "X"

School Parking

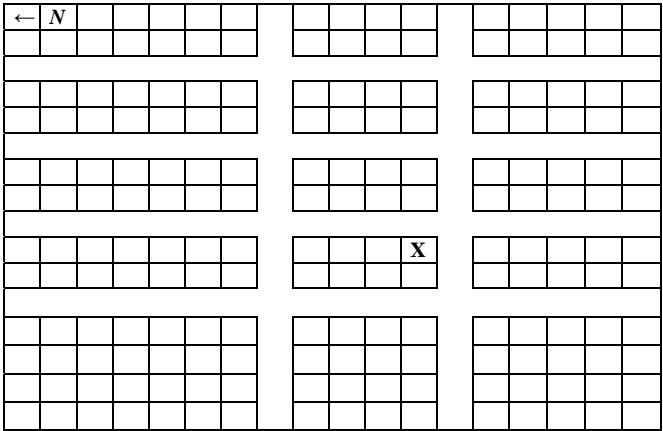
COLBY, Sylvia A.



Owner of Record:	Unknown
Lot Number:	Unknown
Grave Marker(s):	Monument
Other Marker(s):	

FRONT [west side]	BACK [north side]
Lafayette Colby 1824 – 1892 Sylvia A. His wife 1830 – 1896	Joannah L. 1855 – 1872 Anjenette 1852 – 1854 Infant 1864 Children of Lafayette & Sylvia A. Colby

Additional Information	Source(s)
COLBY	written at base of marker



L
o
w
e
r

M
a
i
n

Lower Village Cemetery
Lower Main Street, Sunapee

Approximate Grave Location
Signified by “X”

School Parking

COOPER, Abial



Owner of Record:	<u>Unknown</u>
Lot Number:	<u>Unknown</u>
Grave Marker(s):	<u>Headstone</u>
Other Marker(s):	<u></u>
	<u></u>
	<u></u>
	<u></u>

FRONT

BACK

Abial Cooper
Died
Sept. 6, 1851
Age 77

Additional Information

Source(s)

“My days are past, my race is run
To me all cares are at an end
My final rest is now begun
My endless life I now shall spend.
So children dear dry up your tears
Let painful thoughts all now depart
A few more short and passing years
And we shall meet no more to part ”

Verse beneath age on marker

[illegible]

Lower	Main
-------	------

Lower Village Cemetery
Lower Main Street, Sunapee

Approximate Grave Location
Signified by "X"

School Parking

COOPER, Abial Jr.



Owner of Record:	<u>Unknown</u>
Lot Number:	<u>Unknown</u>
Grave Marker(s):	<u>Headstone</u>
Other Marker(s):	<u></u>
	<u></u>
	<u></u>
	<u></u>

FRONT

BACK

Abial Cooper Jr.
Died July 22,
1841
Age 41 years 1 month
& 28 days

Additional Information

Source(s)

--

[illegible]

Lower	Main
-------	------

Lower Village Cemetery
Lower Main Street, Sunapee

Approximate Grave Location
Signified by "X"

School Parking


COOPER, Abial S.



Owner of Record:	Unknown
Lot Number:	Unknown
Grave Marker(s):	Monument
Other Marker(s):	Foot (5) G.E.T.; A.F.T.; Mother; Father; Abial S. Small memorial for Abial S. Cooper

FRONT [west side]	BACK [east side]
<p>John M. Cooper Aug. 27, 1839 – Jan. 3, 1935 Maroa C. his wife Aug. 30, 1840 – Sept. 16, 1912 “she made home happy” Abial S. their son June 10, 1860 – Sept. 24, 1862</p>	<p>[see Tucker, G. Ellsworth]</p>

Additional Information	Source(s)
<p>COOPER IOOF symbol Abial S., son of JM & MC Cooper, died Sept. 25, 1862, age 2 years; “Like a morning flower our dear one was, pleased with the morning light, the flowers beneath the mowers hand, lie withered before the night.”</p>	<p>Written on base of marker Above names on marker Written on separate memorial for Abial S. Cooper</p>



L
o
w
e
r

M
a
i
n

Lower Village Cemetery
Lower Main Street, Sunapee

Approximate Grave Location
Signified by “X”

School Parking

COOPER, Abigail



Owner of Record:	<u>Unknown</u>
Lot Number:	<u>Unknown</u>
Grave Marker(s):	<u>Headstone</u>
Other Marker(s):	<u></u>
	<u></u>
	<u></u>
	<u></u>

FRONT

BACK

Erected
In memory of
Mrs. Abigail
Consort of
Mr. Abiel Cooper
Who departed this life
June 3, 1800
In the 27th year of her age

Additional Information

Source(s)

“Death is a det to nature due
Which I have paid and so must you”

Verse beneath age on marker

[illegible]

Lower	Main
-------	------

Lower Village Cemetery
Lower Main Street, Sunapee

Approximate Grave Location
Signified by "X"

School Parking

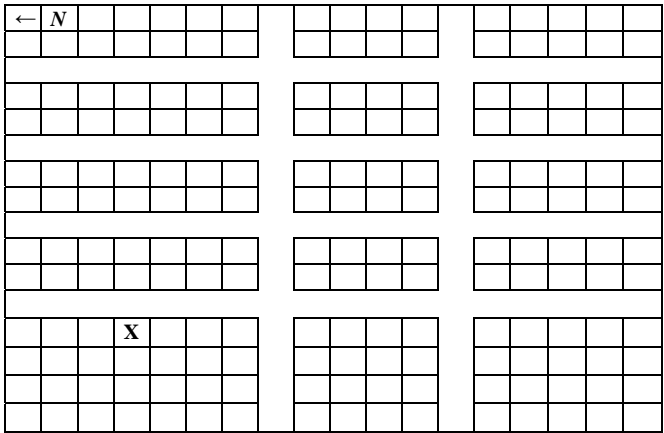
COOPER, David



Owner of Record:	Unknown
Lot Number:	Unknown
Grave Marker(s):	Headstone
Other Marker(s):	

FRONT	BACK
Our Brother David Cooper Died April 28, 1871 Age 64	

Additional Information	Source(s)



Lower
Main

Lower Village Cemetery
Lower Main Street, Sunapee

Approximate Grave Location
Signified by “X”

School Parking

COOPER, Erastmus D.



Owner of Record:	<u>Unknown</u>
Lot Number:	<u>Unknown</u>
Grave Marker(s):	<u>Headstone</u>
Other Marker(s):	<u></u>
	<u></u>
	<u></u>
	<u></u>

FRONT

BACK

Erasmus D. Cooper
Died
April 8, 1864
Age 45 years 6 months 12 days

Additional Information

Source(s)

“Yet we mourn thee, mourn thee ever
Lost to us yet still as dear
And with many an eyelid moisten
Bending o’er thy early bier.”

Verse beneath age on marker

[illegible]


Lower	Main
-------	------

Lower Village Cemetery
Lower Main Street, Sunapee

Approximate Grave Location
Signified by "X"

School Parking

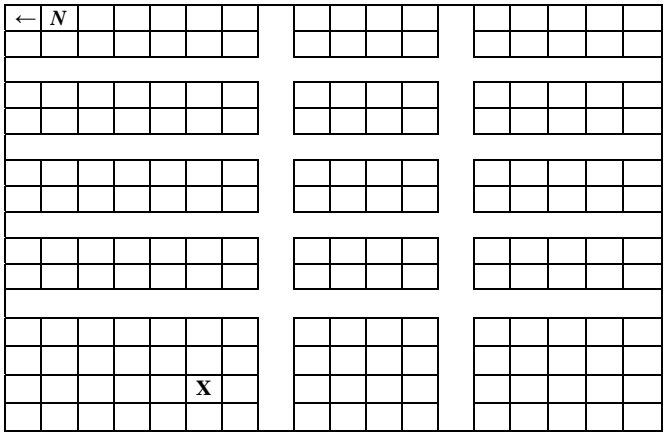
COOPER, Fannie D.



Owner of Record:	Unknown
Lot Number:	Unknown
Grave Marker(s):	Monument
Other Marker(s):	

FRONT	BACK
<div>[east side] Henry R. Cooper Dec. 11, 1855 – Apr. 22, 1939 Fannie D. June 16, 1858 – Aug. 2, 1916</div>	<div>[see Stevens, Caleb B]</div>

Additional Information	Source(s)
<div>“C” COOPER Odd fellow symbol</div>	<div>Above names on marker Beneath dates on marker Above “C” on marker</div>




Lower
Main

Lower Village Cemetery
Lower Main Street, Sunapee

Approximate Grave Location
Signified by “X”

School Parking


COOPER, Henry R.



Owner of Record:	Unknown
Lot Number:	Unknown
Grave Marker(s):	Monument
Other Marker(s):	

FRONT	BACK
<p>[east side] Henry R. Cooper Dec. 11, 1855 – Apr. 22, 1939 Fannie D. June 16, 1858 – Aug. 2, 1916</p>	<p>[see Stevens, Caleb B]</p>

Additional Information	Source(s)
<p>“C” COOPER Odd fellow symbol</p>	<p>Above names on marker Beneath dates on marker Above “C” on marker</p>



L
o
w
e
r

M
a
i
n

Lower Village Cemetery
Lower Main Street, Sunapee

Approximate Grave Location
Signified by “X”

School Parking

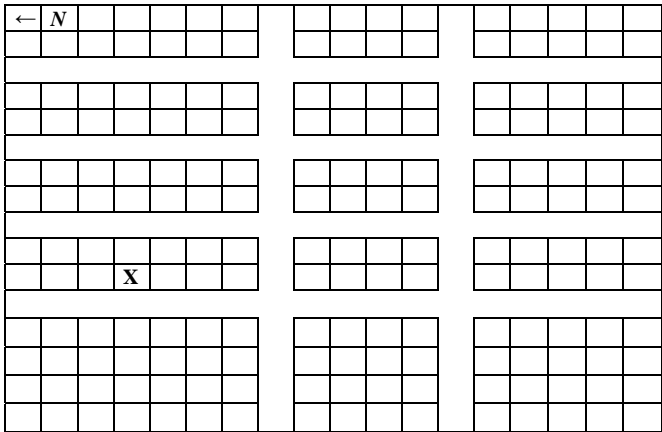
COOPER, John



Owner of Record:	John Cooper
Lot Number:	8
Grave Marker(s):	Memorial
Other Marker(s):	

FRONT [east side]	BACK [west side]
John Cooper Born Nov. 7, 1812 Died Dec. 28, 1897 Sarah R. His wife Born Feb. 6, 1807 Died Sept. 28, 1898	Father & mother

Additional Information	Source(s)
At Rest Lot #8 \$10, acquired from E. Cooper by John Cooper, May 7, 1858	Written at top of marker Book 74, page 541, Sullivan county registry of Deeds



L
o
w
e
r

M
a
i
n

Lower Village Cemetery
Lower Main Street, Sunapee

Approximate Grave Location
Signified by “X”

School Parking


COOPER, John M.



Owner of Record:	Unknown
Lot Number:	Unknown
Grave Marker(s):	Monument
Other Marker(s):	Foot (5) G.E.T.; A.F.T.; Mother; Father; Abial S. Small memorial for Abial S. Cooper

FRONT [west side]	BACK [east side]
John M. Cooper Aug. 27, 1839 – Jan. 3, 1935 Maroa C. his wife Aug. 30, 1840 – Sept. 16, 1912 “she made home happy” Abial S. their son June 10, 1860 – Sept. 24, 1862	[see Tucker, G. Ellsworth]

Additional Information	Source(s)
COOPER IOOF symbol Abial S., son of JM & MC Cooper, died Sept. 25, 1862, age 2 years; “Like a morning flower our dear one was, pleased with the morning light, the flowers beneath the mowers hand, lie withered before the night.”	Written on base of marker Above names on marker Written on separate memorial for Abial S. Cooper



L
o
w
e
r

M
a
i
n

Lower Village Cemetery
Lower Main Street, Sunapee

Approximate Grave Location
Signified by “X”

School Parking


COOPER, Maroa C.



Owner of Record:	Unknown
Lot Number:	Unknown
Grave Marker(s):	Monument
Other Marker(s):	Foot (5) G.E.T.; A.F.T.; Mother; Father; Abial S. Small memorial for Abial S. Cooper

FRONT [west side]	BACK [east side]
John M. Cooper Aug. 27, 1839 – Jan. 3, 1935 Maroa C. his wife Aug. 30, 1840 – Sept. 16, 1912 “she made home happy” Abial S. their son June 10, 1860 – Sept. 24, 1862	[see Tucker, G. Ellsworth]

Additional Information	Source(s)
COOPER IOOF symbol Abial S., son of JM & MC Cooper, died Sept. 25, 1862, age 2 years; “Like a morning flower our dear one was, pleased with the morning light, the flowers beneath the mowers hand, lie withered before the night.”	Written on base of marker Above names on marker Written on separate memorial for Abial S. Cooper



L
O
W
E
R

M
A
I
N

Lower Village Cemetery
Lower Main Street, Sunapee

Approximate Grave Location
Signified by “X”

School Parking

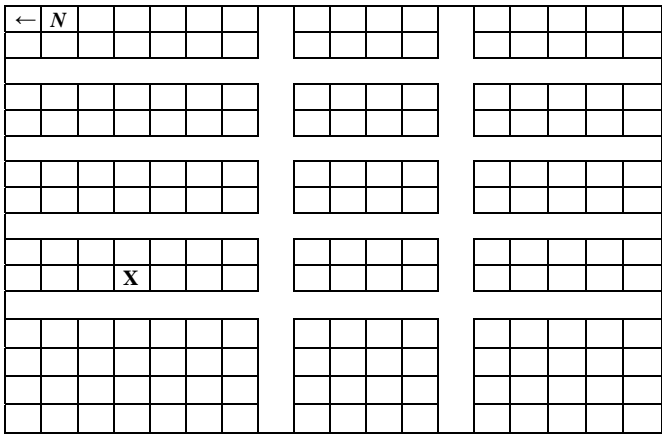
COOPER, Mary E.



Owner of Record:	Unknown
Lot Number:	Unknown
Grave Marker(s):	Headstone
Other Marker(s):	

FRONT	BACK
Mary E. Daughter of John & Sarah Cooper Died Nov. 22, 1837 Age 18 months & 22 Days	

Additional Information	Source(s)



L
o
w
e
r

M
a
i
n

Lower Village Cemetery
Lower Main Street, Sunapee

Approximate Grave Location
Signified by “X”

School Parking

COOPER, Richard C.



Owner of Record:	<u>Unknown</u>
Lot Number:	<u>Unknown</u>
Grave Marker(s):	<u>Headstone</u>
Other Marker(s):	<u></u>
	<u></u>
	<u></u>
	<u></u>

FRONT

[BACK](#)

Richard C. R. Cooper
Died
Apr. 22, 1850
Age 34

Additional Information

Source(s)

“...[illegible 4-line verse]...”

Written beneath age on marker

[illegible]

Lower	Main
-------	------

Lower Village Cemetery
Lower Main Street, Sunapee

Approximate Grave Location
Signified by "X"

School Parking

COOPER, Ruth



Owner of Record:	Unknown
Lot Number:	Unknown
Grave Marker(s):	Headstone
Other Marker(s):	

FRONT

BACK

Ruth Cooper
Died
Sept. 27, 1861
Age 53

Additional Information

Source(s)

“Dearest sister thou hast left us
Here thy loss we deeply feel
But tis God that has bereft us
He can all our sorrows heal”

Written beneath age on marker

[illegible]

Lower Main

Lower Village Cemetery
Lower Main Street, Sunapee

Approximate Grave Location
Signified by "X"

School Parking

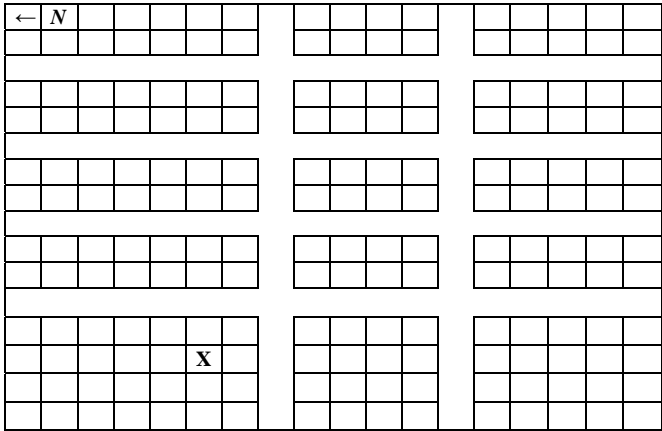
COOPER, Sarah



Owner of Record:	Unknown
Lot Number:	Unknown
Grave Marker(s):	Headstone
Other Marker(s):	

FRONT	BACK
Sarah Wife of Abial Cooper Died Mar. 7, 1851 Age 73	

Additional Information	Source(s)
“[Illegible first two lines] ... Our hopes and our sorrows together we blend For thee thou loved wife, fond mother, true friend With silent emotions our bosoms do swell As we number thy virtues and breathe farewell”	Verse beneath age on marker



Lower
Main

Lower Village Cemetery
Lower Main Street, Sunapee

Approximate Grave Location
Signified by “X”

School Parking

COOPER, Sarah F.



Owner of Record:	<u>Unknown</u>
Lot Number:	<u>Unknown</u>
Grave Marker(s):	<u>Headstone</u>
Other Marker(s):	<u></u>
	<u></u>
	<u></u>
	<u></u>

FRONT

Sarah Fidelia
Wife of
Alonzo D. Muzzey
Daughter of
J & S Cooper
Died
Aug. 23, 1856
Age 22 years 23 days

BACK

[illegible]

Additional Information

“Thou art an angel singing sweetly now
While we are left on earth to sigh and weep
There is a crown of glory resting on thy brow
Though in the grave thy lovely form may sleep”
Also an infant daughter, age 18 days

Source(s)

Written beneath age on marker

Written beneath verse on marker

[illegible]

Lower	Main
-------	------

Lower Village Cemetery
Lower Main Street, Sunapee

Approximate Grave Location
Signified by "X"

School Parking

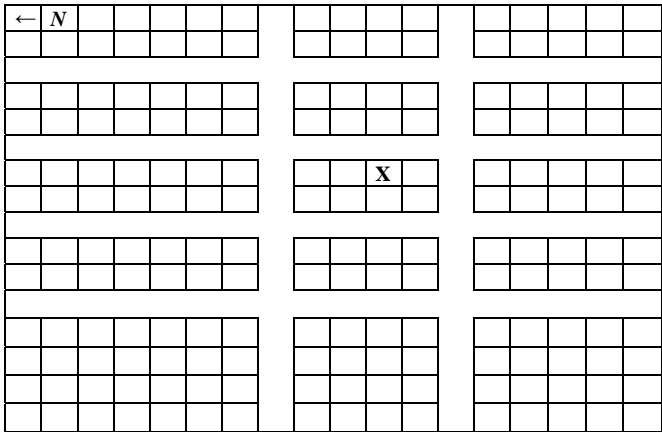
COOPER, Sarah F.



Owner of Record:	Unknown
Lot Number:	Unknown
Grave Marker(s):	Monument
Other Marker(s):	

FRONT [west side]	BACK [east side]
Alonzo D. Muzzey 1832 – 1866 His wives Sarah F. Cooper 1834 – 1856 Hannah H. Young 1825 - 1907	Clellan Q. Muzzey Jan. 17, 1862 – Apr. 28, 1951 Josephine L. Barton His wife May 29, 1860 – Jan. 13, 1902

Additional Information	Source(s)
“M” MUZZEY	Above names on marker Beneath dates on marker



Lower Main Street

Lower Village Cemetery
Lower Main Street, Sunapee

Approximate Grave Location
Signified by “X”

School Parking

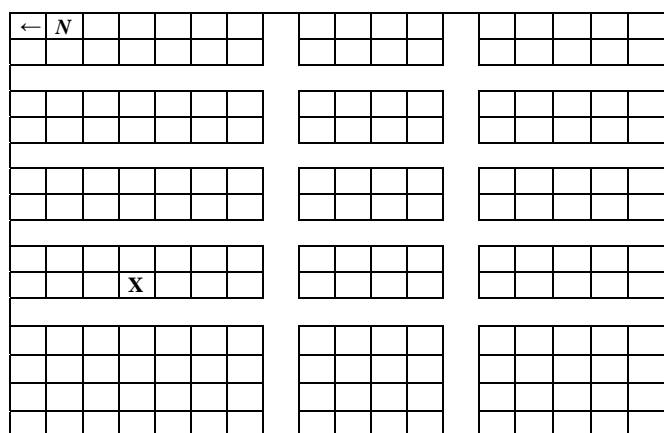
COOPER, Sarah R.



Owner of Record: Unknown
 Lot Number: Unknown
 Grave Marker(s): Memorial
 Other Marker(s): _____

FRONT [east side]	BACK [west side] Father & mother
John Cooper Born Nov. 7, 1812 Died Dec. 28, 1897 Sarah R. His wife Born Feb. 6, 1807 Died Sept. 28, 1898	

Additional Information	Source(s)
At Rest Lot #8 \$10, acquired from E. Cooper by John Cooper, May 7, 1858	Written at top of marker Book 74, page 541, Sullivan county registry of Deeds



L
o
w
e
r

M
a
i
n

Lower Village Cemetery
 Lower Main Street, Sunapee

Approximate Grave Location
 Signified by "X"

School Parking

CROSS, Eva A.



Owner of Record:	<u>Unknown</u>
Lot Number:	<u>Unknown</u>
Grave Marker(s):	<u>Memorial</u>
Other Marker(s):	<u></u>
	<u></u>
	<u></u>
	<u></u>

FRONT

BACK

Orin P. Cross
July 11, 1846 – April 22, 1931
Eva A. Gardner
His wife
May 29, 1853 – July 16, 1922

Additional Information

Source(s)

--

[illegible]

Lower Main

Lower Village Cemetery
Lower Main Street, Sunapee

Approximate Grave Location
Signified by "X"

School Parking

CROSS, Orin P.



Owner of Record:	<u>Unknown</u>
Lot Number:	<u>Unknown</u>
Grave Marker(s):	<u>Memorial</u>
Other Marker(s):	<u></u>
	<u></u>
	<u></u>
	<u></u>

FRONT

BACK

Orin P. Cross
July 11, 1846 – April 22, 1931
Eva A. Gardner
His wife
May 29, 1853 – July 16, 1922

Additional Information

Source(s)

--

[illegible]

Lower Main

Lower Village Cemetery
Lower Main Street, Sunapee

Approximate Grave Location
Signified by "X"

School Parking


CURRIER, Chesteller



Owner of Record:	Unknown
Lot Number:	Unknown
Grave Marker(s):	Memorial, small
Other Marker(s):	Large central monument: "CURRIERS" ; "Husbands – Wives"

FRONT	BACK
Chesteller Currier 1854 - 1936	

Additional Information	Source(s)
CHESTELLER	On top of marker



L
o
w
e
r

M
a
i
n

Lower Village Cemetery
Lower Main Street, Sunapee

Approximate Grave Location
Signified by "X"

School Parking

CURRIER, Earl E.



Owner of Record: Unknown
 Lot Number: Unknown
 Grave Marker(s): Memorial, small
 Other Marker(s): Large central monument:
"CURRIERS"
"Husbands – Wives"

FRONT


BACK

Nov. 13, 1895 Nov. 22, 1895	
--------------------------------	--

Additional Information

Source(s)

EARLE E	On top of marker
---------	------------------



L
o
w
e
r

M
a
i
n

Lower Village Cemetery
Lower Main Street, Sunapee

Approximate Grave Location
Signified by "X"

School Parking


CURRIER, Elnora



Owner of Record: Unknown
 Lot Number: Unknown
 Grave Marker(s): Memorial, small
 Other Marker(s): Large central monument:
"CURRIERS"
"Husbands – Wives"

FRONT	BACK
Elnora Currier 1859 - 1938	

Additional Information	Source(s)
ELNORA	On top of marker



L
o
w
e
r

M
a
i
n

Lower Village Cemetery
 Lower Main Street, Sunapee

Approximate Grave Location
 Signified by "X"

School Parking


CURRIER, Leon



Owner of Record:	Unknown
Lot Number:	Unknown
Grave Marker(s):	Memorial, small
Other Marker(s):	Large central monument
	“CURRIERS” ;
	“Husbands – Wives”

FRONT	BACK
Son of Chesteller & Elnora Currier July 21, 1883 Oct. 26, 1918	

Additional Information	Source(s)
LEON	On top of marker



L
o
w
e
r

M
a
i
n

Lower Village Cemetery
Lower Main Street, Sunapee

Approximate Grave Location
Signified by “X”

School Parking


CURRIER, Mary E.



Owner of Record:	Unknown
Lot Number:	Unknown
Grave Marker(s):	Memorial
Other Marker(s):	Large central monument: "CURRIERS" ; "Husbands – Wives"

FRONT	BACK
Mary E. Currier Aug. 12, 1823 Feb. 5, 1886	

Additional Information	Source(s)
MOTHER	On top of marker



Lower Main Street

Lower Village Cemetery
Lower Main Street, Sunapee

Approximate Grave Location
Signified by "X"

School Parking


CURRIER, Mary E.



Owner of Record:	Unknown
Lot Number:	Unknown
Grave Marker(s):	Memorial (small)
Other Marker(s):	Large central monument
	“CURRIERS” ;
	“Husbands – Wives”

FRONT	BACK
Mary E. Nov. 12, 1874 Mar. 24, 1928	

Additional Information	Source(s)
MOTHER	On top of marker



L
o
w
e
r

M
a
i
n

Lower Village Cemetery
Lower Main Street, Sunapee

Approximate Grave Location
Signified by “X”

School Parking


CURRIER, Mary M.



Owner of Record:	Unknown
Lot Number:	Unknown
Grave Marker(s):	Headstone
Other Marker(s):	Large central monument:
	“CURRIERS” ;
	“Husbands – Wives”

FRONT	BACK
Mary M. Wife of Wm. Currier Died Dec. 7, 1851 Age 21	

Additional Information	Source(s)



Lower
Main

Lower Village Cemetery
Lower Main Street, Sunapee

Approximate Grave Location
Signified by “X”

School Parking


CURRIER, Ralph A.



Owner of Record:	Unknown
Lot Number:	Unknown
Grave Marker(s):	Memorial, small
Other Marker(s):	Large central monument:
	“CURRIERS” ;
	“Husbands – Wives”

FRONT	BACK
Jan. 3, 1886 Feb. 3, 1887	

Additional Information	Source(s)
RALPH A	On top of marker



L
o
w
e
r


M
a
i
n

Lower Village Cemetery
Lower Main Street, Sunapee

Approximate Grave Location
Signified by “X”

School Parking

CURRIER, William



Owner of Record: Unknown
 Lot Number: Unknown
 Grave Marker(s): Headstone
 Other Marker(s): Large central monument:
"CURRIERS" ;
"Husbands – Wives"

FRONT


BACK

<p>William Son of William & Mary M. Currier Died Aug. 1, 1859 Age 8 years 1 month</p>	
---	--

Additional Information

Source(s)

--



L
o
w
e
r

M
a
i
n

Lower Village Cemetery
 Lower Main Street, Sunapee

Approximate Grave Location
 Signified by "X"

School Parking

CURRIER, William



Owner of Record:	<u>William Currier</u>
Lot Number:	<u>22</u>
Grave Marker(s):	<u>Memorial</u>
Other Marker(s):	<u>Large central monument:</u>
	<u>“CURRIERS” ;</u>
	<u>“Husbands – Wives”</u>
	<u> </u>

FRONT

[BACK](#)

William Currier
Sept. 7, 1820
April 29, 1897

Additional Information

Source(s)

FATHER
Lot #22, \$10, acquired from E. Cooper by Wm. Currier May 7, 1858

On top of marker
Book 74, page 273, Sullivan County Registry of
Deeds

[illegible]


Lower Main

Lower Village Cemetery
Lower Main Street, Sunapee

Approximate Grave Location
Signified by "X"

School Parking

CURRIER, William W.



Owner of Record:	Unknown
Lot Number:	Unknown
Grave Marker(s):	Memorial
Other Marker(s):	Large central monument: "CURRIERS" ; "Husbands – Wives"

FRONT

[BACK](#)

William W.
Nov. 28, 1860
Nov. 14, 1923

Additional Information

Source(s)

FATHER

On top of marker

[illegible]

Lower Main

Lower Village Cemetery
Lower Main Street, Sunapee

Approximate Grave Location
Signified by "X"

School Parking

CUTTING, Sophia



Owner of Record:	<u>Unknown</u>
Lot Number:	<u>Unknown</u>
Grave Marker(s):	<u>Memorial</u>
Other Marker(s):	<u></u>
	<u></u>
	<u></u>
	<u></u>

FRONT

BACK

Sophia Cutting [Lamb]
His wife
1799 - 1872

Additional Information

Source(s)

[illegible]

Lower	Main
-------	------

Lower Village Cemetery
Lower Main Street, Sunapee

Approximate Grave Location
Signified by "X"

School Parking

DARRACOTT, Josephine A.



Owner of Record:	Unknown
Lot Number:	Unknown
Grave Marker(s):	Memorial
Other Marker(s):	

FRONT


BACK

Josephine A. Darracott Wife of Isaac S. Colby Nov. 14, 1814 Dec. 18, 1920	
---	--

Additional Information

Source(s)

--



Lower
Main

Lower Village Cemetery
Lower Main Street, Sunapee

Approximate Grave Location
Signified by “X”

School Parking

DAVIS, Mary S.



Owner of Record: Unknown
 Lot Number: Unknown
 Grave Marker(s): Memorial
 Other Marker(s): _____

FRONT

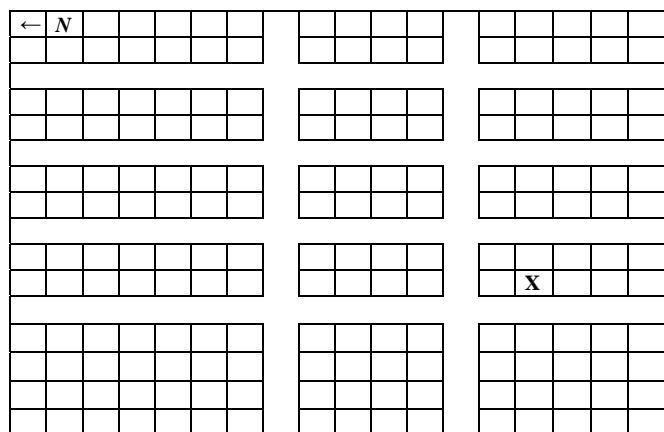
BACK

Mary S. Davis Wife of Willard D. Bailey Died Apr. 19, 1883 Age 40 years Infant Died Oct. 14, 1883 Age 6 months Annie D. Died Dec. 2, 1883 Age 6 years Daughters of WD & MS Bailey	
--	--

Additional Information

Source(s)

--



Lower Main

Lower Village Cemetery
 Lower Main Street, Sunapee

Approximate Grave Location
 Signified by "X"

School Parking

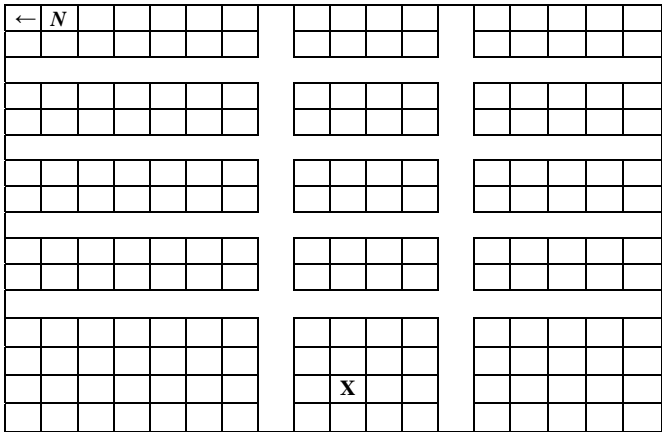
DICKINSON, Lucy I.



Owner of Record:	Unknown
Lot Number:	Unknown
Grave Marker(s):	Monument
Other Marker(s):	Foot: John, Lucy, Moses, Jennie, Stephen
	Corner (4) 10x10 inch

FRONT	BACK
<p>[west side]</p> <p>Moses F. Knowlton July 24, 1845 – Jan. 13, 1927 His wife Lucy I. Dickinson May 16, 1843 – Sept. 15, 1931 Their son John D. July 11, 1887 – April 16, 1903</p>	

Additional Information	Source(s)
<p>Stephen H Heseltine, Jan. 1, 1837 – Dec. 20, 1878; Jennie L. Farmer, wife of Moses F. Knowlton, May 5, 1843 – Jan. 14, 1879 KNOWLTON</p>	<p>Written on north side of marker</p> <p>Beneath dates on west side of monument</p>



L
o
w
e
r

M
a
i
n

Lower Village Cemetery
Lower Main Street, Sunapee

Approximate Grave Location
Signified by “X”

School Parking


EASTMAN, Asenath R.



Owner of Record: Unknown
 Lot Number: Unknown
 Grave Marker(s): Monument
 Other Marker(s): Footstones: (3) RAE; ARE; MQE

FRONT [west side]	BACK [east side]
Asenath R. Wife of M. Q. Eastman Died July 1, 1890 Age 76 years	Moses Q. Eastman Died June 4, 1901 Age 87 Rufus A. Eastman Sept. 28, 1836 – May 25, 1925

Additional Information	Source(s)



L
o
w
e
r

M
a
i
n

Lower Village Cemetery
 Lower Main Street, Sunapee

Approximate Grave Location
 Signified by "X"

School Parking


EASTMAN, Moses Q.



Owner of Record:	Unknown
Lot Number:	Unknown
Grave Marker(s):	Monument
Other Marker(s):	Footstones: (3) RAE; ARE; MQE

FRONT [west side]	BACK [east side]
Asenath R. Wife of M. Q. Eastman Died July 1, 1890 Age 76 years	Moses Q. Eastman Died June 4, 1901 Age 87 Rufus A. Eastman Sept. 28, 1836 – May 25, 1925

Additional Information	Source(s)



L
o
w
e
r

M
a
i
n

Lower Village Cemetery
Lower Main Street, Sunapee

Approximate Grave Location
Signified by “X”

School Parking


EASTMAN, Rufus A.



Owner of Record:	Unknown
Lot Number:	Unknown
Grave Marker(s):	Monument
Other Marker(s):	Footstones: (3) RAE; ARE; MQE

FRONT [west side]	BACK [east side]
Asenath R. Wife of M. Q. Eastman Died July 1, 1890 Age 76 years	Moses Q. Eastman Died June 4, 1901 Age 87 Rufus A. Eastman Sept. 28, 1836 – May 25, 1925

Additional Information	Source(s)



L
o
w
e
r

M
a
i
n

Lower Village Cemetery
Lower Main Street, Sunapee

Approximate Grave Location
Signified by “X”

School Parking

EDWARDS, Ada B.



Owner of Record:	<u>Unknown</u>
Lot Number:	<u>Unknown</u>
Grave Marker(s):	<u>Memorial</u>
Other Marker(s):	<u></u>
	<u></u>
	<u></u>
	<u></u>

FRONT

BACK

Ada B. Edwards
Wife of
J. V. Sargent
1860 - 1920

Additional Information

Source(s)

--

[illegible]

Lower	Main
-------	------

Lower Village Cemetery
Lower Main Street, Sunapee

Approximate Grave Location
Signified by "X"

School Parking

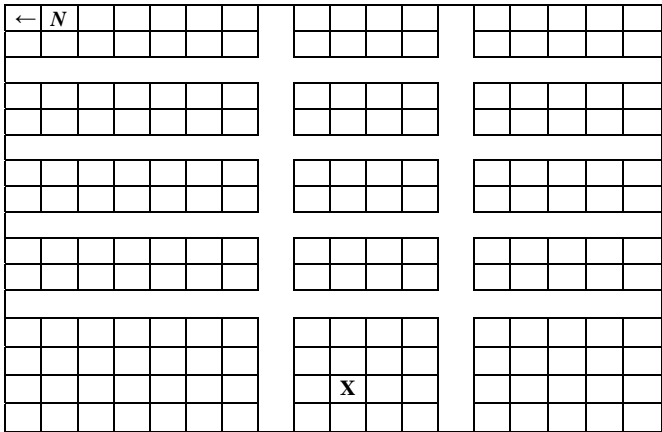
FARMER, Jennie L.



Owner of Record:	Unknown
Lot Number:	Unknown
Grave Marker(s):	Monument
Other Marker(s):	Foot: John, Lucy, Moses, Jennie, Stephen
	Corner (4) 10x10 inch

FRONT	BACK
<p>[west side]</p> <p>Moses F. Knowlton July 24, 1845 – Jan. 13, 1927 His wife Lucy I. Dickinson May 16, 1843 – Sept. 15, 1931 Their son John D. July 11, 1887 – April 16, 1903</p>	

Additional Information	Source(s)
Stephen H Heseltine, Jan. 1, 1837 – Dec. 20, 1878; Jennie L. Farmer, wife of Moses F. Knowlton, May 5, 1843 – Jan. 14, 1879 KNOWLTON	Written on north side of marker Beneath dates on west side of monument



L
o
w
e
r

M
a
i
n

Lower Village Cemetery
Lower Main Street, Sunapee

Approximate Grave Location
Signified by “X”

School Parking

FELCH, Arabel L.



Owner of Record:	Unknown
Lot Number:	Unknown
Grave Marker(s):	Headstone
Other Marker(s):	

FRONT

BACK

Arabel L.
Daughter of
John & Melinda
Felch
Died June 3, 1855
Age 2 years 8 months 4 days

Additional Information

Source(s)

--

[illegible]

Lower	Main
-------	------

Lower Village Cemetery
Lower Main Street, Sunapee

Approximate Grave Location
Signified by "X"

School Parking


FELCH, Isabel Y.



Owner of Record:	Unknown
Lot Number:	Unknown
Grave Marker(s):	Headstone
Other Marker(s):	

FRONT	BACK
Isabel Y. Daughter of John & Melinda Felch Died Dec. 2, 1852 Age 1 month 29 days	

Additional Information	Source(s)



Lower
Main

Lower Village Cemetery
Lower Main Street, Sunapee

Approximate Grave Location
Signified by “X”

School Parking

FELCH, John



Owner of Record: John Felch
 Lot Number: 3
 Grave Marker(s): Headstone
 Other Marker(s): _____

FRONT

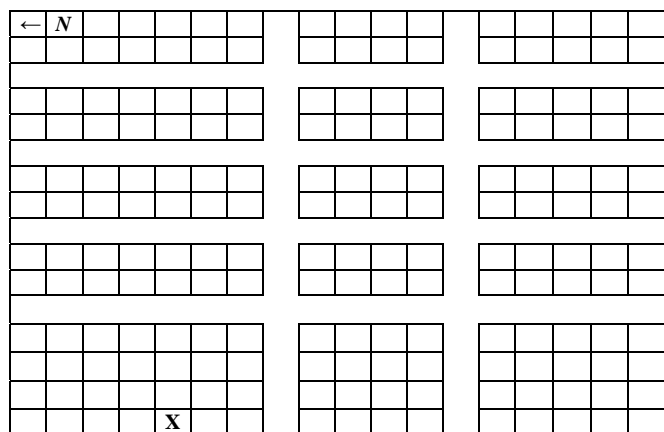
BACK

<p>John Felch Esq. Died Sept. 23, 1878 Age 60 years 7 months & 17 days</p>	
--	--

Additional Information

Source(s)

<p>Lot #3 \$9, acquired from E. Cooper by John Felch 7 May 1858</p>	<p>Book 73, page 365, Sullivan County Registry of Deeds</p>
---	---



L
o
w
e
r

M
a
i
n

Lower Village Cemetery
 Lower Main Street, Sunapee

Approximate Grave Location
 Signified by "X"

School Parking

FELCH, Melinda



Owner of Record:	Unknown
Lot Number:	Unknown
Grave Marker(s):	Headstone
Other Marker(s):	

FRONT

BACK

Melinda
Wife of
John Felch
Died
Oct. 3, 1852
Age 33

Additional Information

Source(s)

Illegible 6-line verse

Beneath age on marker

[illegible]

Lower	Main
-------	------

Lower Village Cemetery
Lower Main Street, Sunapee

Approximate Grave Location
Signified by "X"

School Parking


FLANDERS, Ellen



Owner of Record: Unknown
 Lot Number: Unknown
 Grave Marker(s): Monument
 Other Marker(s): _____

FRONT [east side]	BACK [west side]
<p>Frank Edwin Born June 1, 1854 Died July 24, 1858 Ellen & Elsie Twin Daughters Born Oct. 11, 1860 Died Aug. 19 & 21, 1861</p> <p>“Safe from life’s sorrows”</p> <p>Children of Philip & Elsie R Flanders</p>	<p>[See Flanders, Philip]</p>

Additional Information	Source(s)
<p>“F” FLANDERS</p>	<p>Written at top of marker Written at base of marker</p>



L
o
w
e
r

M
a
i
n

Lower Village Cemetery
 Lower Main Street, Sunapee

Approximate Grave Location
 Signified by “X”

School Parking


FLANDERS, Elsie



Owner of Record:	Unknown
Lot Number:	Unknown
Grave Marker(s):	Monument
Other Marker(s):	

FRONT [west side]	BACK [east side]
Philip Flanders Born Jan. 6, 1825 Died June 11, 1899 His wife Elsie Richards Born Apr. 5, 1829 Died May 7, 1919	[See Flanders, Frank E.]

Additional Information	Source(s)
“F” FLANDERS	Written at top of marker Written at base of marker



Lower Main

Lower Village Cemetery
Lower Main Street, Sunapee

Approximate Grave Location
Signified by “X”

School Parking


FLANDERS, Elsie



Owner of Record:	Unknown
Lot Number:	Unknown
Grave Marker(s):	Monument
Other Marker(s):	

FRONT [east side]	BACK [west side]
Frank Edwin Born June 1, 1854 Died July 24, 1858 Ellen & Elsie Twin Daughters Born Oct. 11, 1860 Died Aug. 19 & 21, 1861 “Safe from life’s sorrows” Children of Philip & Elsie R Flanders	[See Flanders, Philip]

Additional Information	Source(s)
“F” FLANDERS	Written at top of marker Written at base of marker



L
o
w
e
r

M
a
i
n

Lower Village Cemetery
Lower Main Street, Sunapee

Approximate Grave Location
Signified by “X”

School Parking


FLANDERS, Frank E.



Owner of Record:	Unknown
Lot Number:	Unknown
Grave Marker(s):	Monument
Other Marker(s):	

FRONT [east side]	BACK [west side]
Frank Edwin Born June 1, 1854 Died July 24, 1858 Ellen & Elsie Twin Daughters Born Oct. 11, 1860 Died Aug. 19 & 21, 1861 “Safe from life’s sorrows” Children of Philip & Elsie R Flanders	[See Flanders, Philip]

Additional Information	Source(s)
“F” FLANDERS	Written at top of marker Written at base of marker



L
o
w
e
r

M
a
i
n

Lower Village Cemetery
Lower Main Street, Sunapee

Approximate Grave Location
Signified by “X”

School Parking


FLANDERS, Philip



Owner of Record:	Unknown
Lot Number:	Unknown
Grave Marker(s):	Monument
Other Marker(s):	

FRONT [west side]	BACK [east side]
Philip Flanders Born Jan. 6, 1825 Died June 11, 1899 His wife Elsie Richards Born Apr. 5, 1829 Died May 7, 1919	[See Flanders, Frank E.]

Additional Information	Source(s)
“F” FLANDERS	Written at top of marker Written at base of marker



Lower Main Street

Lower Village Cemetery
Lower Main Street, Sunapee

Approximate Grave Location
Signified by “X”

School Parking