

GEORGES MILLS CEMETERY

Introductory Notes

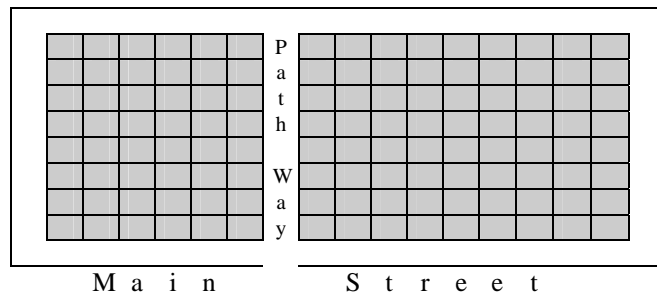
WHO: This grouping covers those individuals (last names Q thru Z) whose names are recorded, from grave markers, prior transcription efforts or town records, as being buried in the Georges Mills Cemetery in Sunapee.

- Information is presented alphabetically, by last name, and entries include both married and maiden names, if known.

WHAT: Each entry includes a picture, cemetery chart, inscriptions for all known marker types (memorial, locational, corner, etc), and any additional information available from town or gravesite records.

WHERE: Entries are provided for current markers in the shaded section shown.

Georges Mills Cemetery, Main Street Georges Mills



WHEN: Information is current as of 7 July 2007.

WHY: This work is presented to the town of Sunapee, NH for the benefit of genealogists and others seeking detailed information regarding Sunapee burials at this location.

NOTE: The following 4 individuals are identified either within the Sunapee Town Report for the years listed or within Sunapee Cemetery Transcriptions by Ethel Norris as buried within this cemetery. Neither markers nor locational information have been found regarding these burials and, as a result, entries for these individuals are **not** included in this grouping.

Researchers are urged to review the transcription information recorded by both Ethel Norris (ca. 1918, with additional genealogical information) and Joseph Hill (1989) also available at the Abbott Library, Sunapee.

- 1944 Alanta A. Goodwins
- 1993 Mildred Pilotti, March 13, cremation
- Bean, Daniel, died Oct 17, 1896, age 68 years, 6 months
- Chase, Lloyd E., son of H.M. and Mary J. Chase, died 5 February 1885, age 2 years, 4 months, and 8 days

Karl R. Jonas
Sunapee, NH
7 July, 2007

REED, Gertrude



Owner of Record: Unknown

Lot Number:	Unknown
-------------	---------

Grave Marker(s):	Memorial
------------------	----------

Other Marker(s): _____

FRONT

BACK

Fred L. Barnes
1860 – 1907
Gertrude Reed
1864 - 1942

Courtney Barnes
1914 - 1942

Additional Information

Source(s)

BARNES

Written at base of marker

The diagram shows a city block layout. On the left is a 6x5 grid of squares. To its right is a vertical label 'P a t h' with a small 'X' in the top-right square of the 6x5 grid. Below the 6x5 grid is the label 'M a i n'. To the right of the 'P a t h' label is another 6x5 grid. Below this grid is the label 'S t r e e t'.

Georges Mills Cemetery,
Main Street, Georges Mills

Approximate Grave Location
Signified by "X"

ROBIE, Charlotte



Owner of Record:	Unknown
Lot Number:	Unknown
Grave Marker(s):	Memorial
Other Marker(s):	

FRONT

BACK

Jonathan S. George
Sept. 21, 1818 Mar. 23, 1904
Charlotte Robie
His wife
May 21, 1824 Jan. 31, 1912

Additional Information

Source(s)


--

[illegible]

Georges Mills Cemetery,
Main Street, Georges Mills

Approximate Grave Location
Signified by "X"

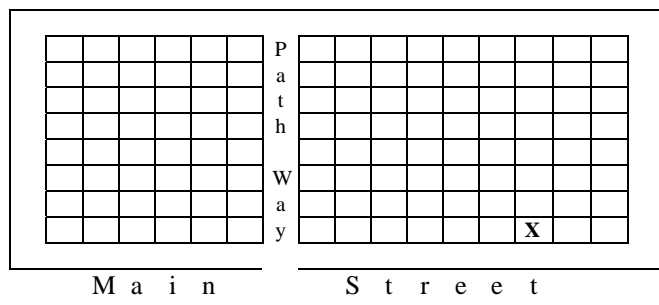
RUGGLES, Edith Louise



Owner of Record: Unknown
 Lot Number: Unknown
 Grave Marker(s): Memorial
 Other Marker(s): Military flat markers (3)
Am Legion & VFW flag holders

FRONT	BACK
RUGGLES	1903 Elmer E. 1964 His wife 1906 Edith C. 2002 1922 Richard C. 1993 His wife 1924 Helen S.

Additional Information	Source(s)
Edith Louise Collins Bradford, wife of Elmer, Mar. 9, 1906, Jun 26, 2002	Military marker
Elmer E. Ruggles, Jr., New Hampshire, MM1 USNR, WW I&2, Oct 12 1903, Jul 31 1964	Military marker
Richard Collins Ruggles, PFC US Army, WW 2, Sep 2 1922, Oct 31 1993	Military marker



Georges Mills Cemetery,
Main Street, Georges Mills

Approximate Grave Location
Signified by "X"

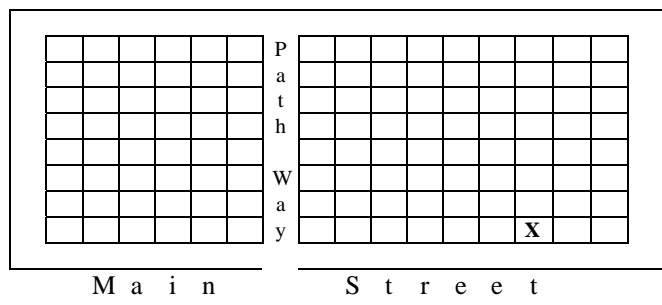
RUGGLES, Elmer E.



Owner of Record:	Unknown
Lot Number:	Unknown
Grave Marker(s):	Memorial
Other Marker(s):	Military flat markers (3)
	Am Legion & VFW flag holders

FRONT	BACK
RUGGLES	<div>1903 Elmer E. 1964</div> <div>His wife</div> <div>1906 Edith C. 2002</div> <div>1922 Richard C. 1993</div> <div>His wife</div> <div>1924 Helen S.</div>


Additional Information	Source(s)
Edith Louise Collins Bradford, wife of Elmer, Mar. 9, 1906, Jun 26, 2002	Military marker
Elmer E. Ruggles, Jr., New Hampshire, MM1 USNR, WW I&2, Oct 12 1903, Jul 31 1964	Military marker
Richard Collins Ruggles, PFC US Army, WW 2, Sep 2 1922, Oct 31 1993	Military marker



Georges Mills Cemetery,
Main Street, Georges Mills

Approximate Grave Location
Signified by "X"

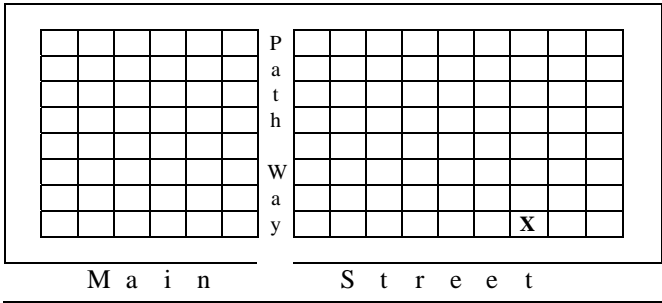
RUGGLES, Helen S.



Owner of Record:	Unknown
Lot Number:	Unknown
Grave Marker(s):	Memorial
Other Marker(s):	Military flat markers (3)
	Am Legion & VFW flag holders

FRONT	BACK
RUGGLES	1903 Elmer E. 1964 His wife 1906 Edith C. 2002 1922 Richard C. 1993 His wife 1924 Helen S.


Additional Information	Source(s)
Edith Louise Collins Bradford, wife of Elmer, Mar. 9, 1906, Jun 26, 2002	Military marker
Elmer E. Ruggles, Jr., New Hampshire, MM1 USNR, WW I&2, Oct 12 1903, Jul 31 1964	Military marker
Richard Collins Ruggles, PFC US Army, WW 2, Sep 2 1922, Oct 31 1993	Military marker



Georges Mills Cemetery,
Main Street, Georges Mills

Approximate Grave Location
Signified by “X”

RUGGLES, Richard Collins



Owner of Record:	Unknown
Lot Number:	Unknown
Grave Marker(s):	Memorial
Other Marker(s):	Military flat markers (3)
	Am Legion & VFW flag holders

FRONT

RUGGLES

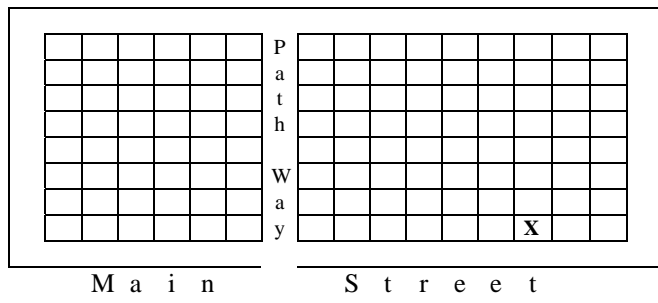
BACK

1903	Elmer E.	1964
	His wife	
1906	Edith C.	2002
1922	Richard C.	1993
	His wife	
1924	Helen S.	

Additional Information

Source(s)


Edith Louise Collins Bradford, wife of Elmer, Mar. 9, 1906, Jun 26, 2002	Military marker
Elmer E. Ruggles, Jr., New Hampshire, MM1 USNR, WW I&2, Oct 12 1903, Jul 31 1964	Military marker
Richard Collins Ruggles, PFC US Army, WW 2, Sep 2 1922, Oct 31 1993	Military marker



Georges Mills Cemetery,
Main Street, Georges Mills

Approximate Grave Location
Signified by "X"

RUSSELL, Austin W.



Owner of Record:	<u>Unknown</u>
Lot Number:	<u>Unknown</u>
Grave Marker(s):	<u>Memorial</u>
Other Marker(s):	<u></u>
	<u></u>
	<u></u>
	<u></u>

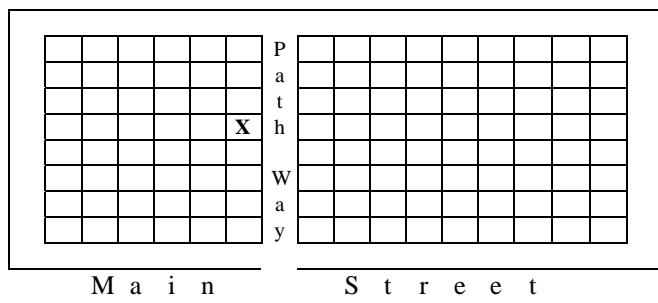
FRONT

[BACK](#)

Austin W. Russell	Stella Collins
1877 – 1920	His wife 1876 - 1971

Additional Information

Source(s)



Georges Mills Cemetery,
Main Street, Georges Mills

Approximate Grave Location
Signified by “X”

RUSSELL, Charles L.



Owner of Record:	<u>Unknown</u>
Lot Number:	<u>Unknown</u>
Grave Marker(s):	<u>Memorial</u>
Other Marker(s):	<u></u>
	<u></u>
	<u></u>
	<u></u>

FRONT

BACK

Charles L. Russell	Innez L. George His wife	
1859 – 1933	1861 - 1934	

Additional Information

Source(s)

[illegible]

Georges Mills Cemetery,
Main Street, Georges Mills

Approximate Grave Location
Signified by "X"

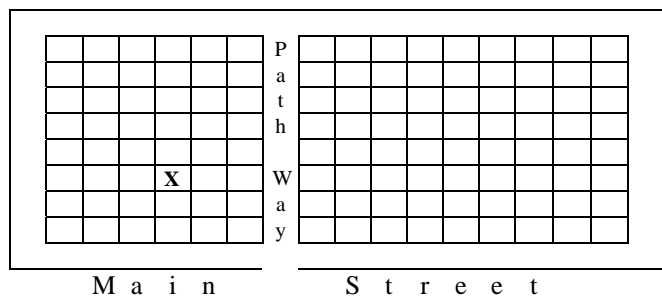
RUSSELL, Chester C.



Owner of Record: Unknown
 Lot Number: Unknown
 Grave Marker(s): Child headstone
 Other Marker(s): _____

FRONT	BACK
Chester C Son of William & Mary A. Russell Died Aug. 28, 1861	

Additional Information	Source(s)
Age 6 months 20 days	Ethel Norris transcription records, Abbott Library, Sunapee, NH



Georges Mills Cemetery,
 Main Street, Georges Mills

Approximate Grave Location
 Signified by “X”

RUSSELL, Earl N.



Owner of Record: Unknown
 Lot Number: Unknown
 Grave Marker(s): Memorial
 Other Marker(s): _____

FRONT

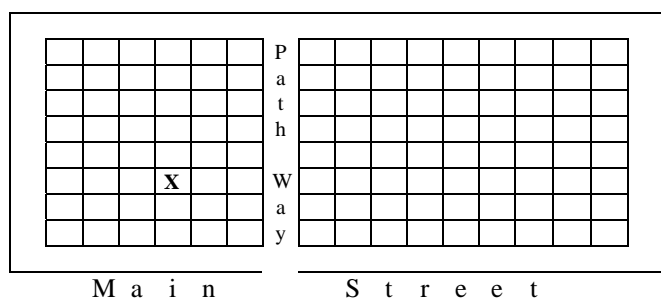
BACK

<p>Earl N. Son of William & Mary A. Russell Died Oct. 8, 1881 Age 19 years 3 months</p>	
--	--

Additional Information

Source(s)

--



Georges Mills Cemetery,
 Main Street, Georges Mills

Approximate Grave Location
 Signified by "X"

RUSSELL, Ella M



Owner of Record:	<u>Unknown</u>
Lot Number:	<u>Unknown</u>
Grave Marker(s):	<u>Memorial</u>
Other Marker(s):	<u></u>
	<u></u>
	<u></u>
	<u></u>

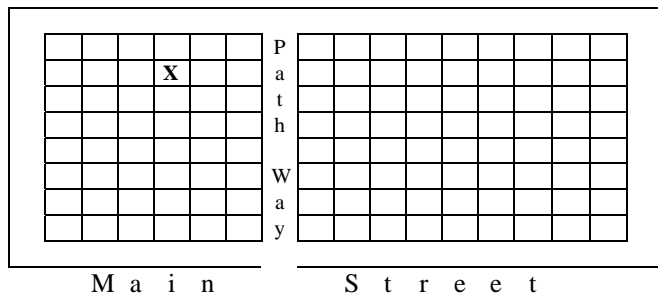
FRONT

BACK

Ella M. Emerson
Wife of
Joseph Russell
1862 - 1927

Additional Information

Source(s)



Georges Mills Cemetery,
Main Street, Georges Mills

Approximate Grave Location
Signified by "X"

RUSSELL, Floyd



Owner of Record: Unknown
 Lot Number: Unknown
 Grave Marker(s): Slant, child's
 Other Marker(s): _____

FRONT

BACK

Floyd Infant son of Joseph & Ella M. Russell Born Feb. 1, 1894 Died Mar. 20, 1895	
---	--

Additional Information

Source(s)

--

<table border="1" style="width: 100%; height: 100%;"> <tr><td></td><td></td><td></td><td></td><td></td><td></td><td></td><td></td><td></td><td></td></tr> <tr><td></td><td></td><td>X</td><td></td><td></td><td></td><td></td><td></td><td></td><td></td></tr> <tr><td></td><td></td><td></td><td></td><td></td><td></td><td></td><td></td><td></td><td></td></tr> <tr><td></td><td></td><td></td><td></td><td></td><td></td><td></td><td></td><td></td><td></td></tr> <tr><td></td><td></td><td></td><td></td><td></td><td></td><td></td><td></td><td></td><td></td></tr> <tr><td></td><td></td><td></td><td></td><td></td><td></td><td></td><td></td><td></td><td></td></tr> <tr><td></td><td></td><td></td><td></td><td></td><td></td><td></td><td></td><td></td><td></td></tr> <tr><td></td><td></td><td></td><td></td><td></td><td></td><td></td><td></td><td></td><td></td></tr> </table>													X																																																																				P a t h W a y	<table border="1" style="width: 100%; height: 100%;"> <tr><td></td><td></td><td></td><td></td><td></td><td></td><td></td><td></td><td></td><td></td><td></td><td></td><td></td><td></td><td></td><td></td><td></td><td></td><td></td><td></td></tr> <tr><td></td><td></td><td></td><td></td><td></td><td></td><td></td><td></td><td></td><td></td><td></td><td></td><td></td><td></td><td></td><td></td><td></td><td></td><td></td><td></td></tr> <tr><td></td><td></td><td></td><td></td><td></td><td></td><td></td><td></td><td></td><td></td><td></td><td></td><td></td><td></td><td></td><td></td><td></td><td></td><td></td><td></td></tr> <tr><td></td><td></td><td></td><td></td><td></td><td></td><td></td><td></td><td></td><td></td><td></td><td></td><td></td><td></td><td></td><td></td><td></td><td></td><td></td><td></td></tr> <tr><td></td><td></td><td></td><td></td><td></td><td></td><td></td><td></td><td></td><td></td><td></td><td></td><td></td><td></td><td></td><td></td><td></td><td></td><td></td><td></td></tr> <tr><td></td><td></td><td></td><td></td><td></td><td></td><td></td><td></td><td></td><td></td><td></td><td></td><td></td><td></td><td></td><td></td><td></td><td></td><td></td><td></td></tr> <tr><td></td><td></td><td></td><td></td><td></td><td></td><td></td><td></td><td></td><td></td><td></td><td></td><td></td><td></td><td></td><td></td><td></td><td></td><td></td><td></td></tr> <tr><td></td><td></td><td></td><td></td><td></td><td></td><td></td><td></td><td></td><td></td><td></td><td></td><td></td><td></td><td></td><td></td><td></td><td></td><td></td><td></td></tr> <tr><td></td><td></td><td></td><td></td><td></td><td></td><td></td><td></td><td></td><td></td><td></td><td></td><td></td><td></td><td></td><td></td><td></td><td></td><td></td><td></td></tr> <tr><td></td><td></td><td></td><td></td><td></td><td></td><td></td><td></td><td></td><td></td><td></td><td></td><td></td><td></td><td></td><td></td><td></td><td></td><td></td><td></td></tr> </table>																																																																																																																																																																																																								
		X																																																																																																																																																																																																																																																																																								
M a i n		S t r e e t																																																																																																																																																																																																																																																																																								

Georges Mills Cemetery,
Main Street, Georges Mills

Approximate Grave Location
Signified by "X"

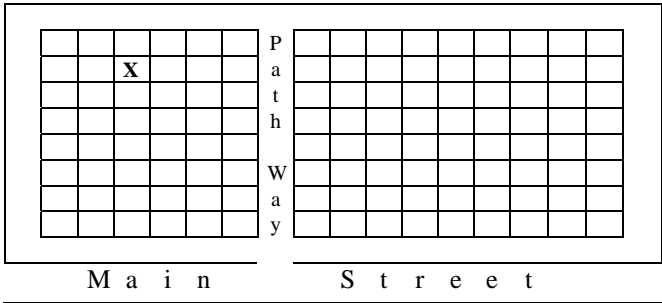
RUSSELL, Harriet A.



Owner of Record:	Unknown
Lot Number:	Unknown
Grave Marker(s):	Memorial
Other Marker(s):	

FRONT	BACK
Harriet A. Wife of Joseph Russell Died Jan. 5, 1889 Age 49 years 11 months	

Additional Information	Source(s)



RUSSELL, Innez L.



Owner of Record: Unknown

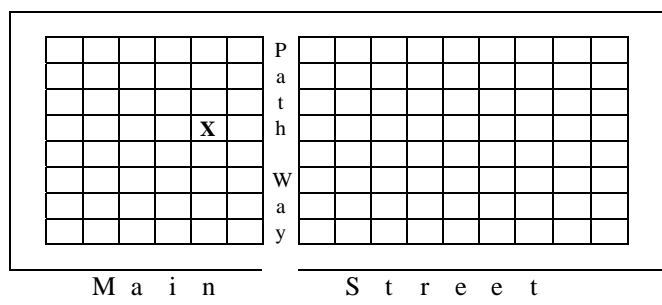
Lot Number: Unknown

Grave Marker(s): Memorial

Other Marker(s):

FRONT	BACK
Charles L. Russell Innez L. George His wife 1859 – 1933 1861 - 1934	

Additional Information	Source(s)



Georges Mills Cemetery,
Main Street, Georges Mills

Approximate Grave Location
Signified by “X”

RUSSELL, Jonathan



Owner of Record:	<u>Unknown</u>
Lot Number:	<u>Unknown</u>
Grave Marker(s):	<u>Memorial</u>
Other Marker(s):	<u></u>
	<u></u>
	<u></u>
	<u></u>

FRONT

[BACK](#)

Jonathan Russell	
July 20, 1801	
March 8, 1884	
Sarah Hazelton	
Russell	
May 14, 1804	
April 1, 1866	

Additional Information

Source(s)

--

The diagram shows a city block layout. A vertical street on the left is labeled 'Main' and a horizontal street at the bottom is labeled 'Street'. The intersection of these two streets is marked with a bold 'X'. The block is divided into a grid of 8 squares by 7 vertical lines and 7 horizontal lines. The intersection is at the bottom-left corner of the grid.

Georges Mills Cemetery,
Main Street, Georges Mills

Approximate Grave Location
Signified by "X"

RUSSELL, Joseph



Owner of Record: Unknown
 Lot Number: Unknown
 Grave Marker(s): Memorial
 Other Marker(s): _____

FRONT

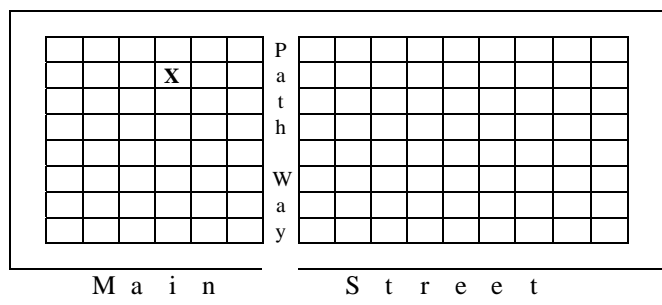
BACK

Joseph Russell July 8, 1836 Sept. 17, 1902	
--	--

Additional Information

Source(s)

"Peace to the dust that in silence reposes"	Verse beneath dates on marker
---	-------------------------------



Georges Mills Cemetery,
Main Street, Georges Mills

Approximate Grave Location
Signified by "X"

RUSSELL, Mary A.



Owner of Record:	<u>Unknown</u>
Lot Number:	<u>Unknown</u>
Grave Marker(s):	<u>Memorial</u>
Other Marker(s):	<u></u>
	<u></u>
	<u></u>
	<u></u>

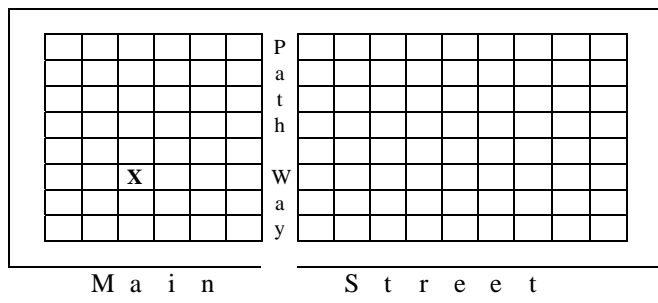
FRONT

<p>Mary A. Wife of William Russell Died May 25, 1894 Age 55 years 11 months & 9 days</p>
--

BACK

Additional Information

Source(s)



Georges Mills Cemetery,
Main Street, Georges Mills

Approximate Grave Location
Signified by "X"

RUSSELL, Mary E.



Owner of Record:	<u>Unknown</u>
Lot Number:	<u>Unknown</u>
Grave Marker(s):	<u>Memorial</u>
Other Marker(s):	<u></u>
	<u></u>
	<u></u>
	<u></u>

FRONT

BACK

Jabez T. Young
May 13, 1842 – Feb. 14, 1922
Mary E. Russell
His wife
Aug. 10, 1847 – Feb. 3, 1927

Additional Information

Source(s)


--

Diagram illustrating a 6x6 grid structure, likely representing a map or a game board. The grid is divided into two 3x3 sections by a vertical line. The left section is labeled 'Main' and the right section is labeled 'Street'. The top row of the left section is labeled 'P' and the top row of the right section is labeled 'a'. The second row of the left section is labeled 'a' and the second row of the right section is labeled 't'. The third row of the left section is labeled 't' and the third row of the right section is labeled 'h'. The fourth row of the left section is labeled 'h' and the fourth row of the right section is labeled 'W'. The fifth row of the left section is labeled 'W' and the fifth row of the right section is labeled 'a'. The sixth row of the left section is labeled 'a' and the sixth row of the right section is labeled 'y'. The bottom row of the left section is labeled 'Main' and the bottom row of the right section is labeled 'Street'. The grid is labeled 'X' in the top right corner of the left section.

Georges Mills Cemetery,
Main Street, Georges Mills

Approximate Grave Location
Signified by "X"

RUSSELL, Mary P.



Owner of Record:	<u>Unknown</u>
Lot Number:	<u>Unknown</u>
Grave Marker(s):	<u>Memorial</u>
Other Marker(s):	<u></u>
	<u></u>
	<u></u>
	<u></u>

FRONT

CHASE
Herbert A.
1862 – 1944
His wife
Mary P. Russell
1865 – 1926
Their son
Earl H.
1886 - 1967

[BACK](#)

Additional Information

Source(s)

--

The diagram shows a 6x6 grid of squares. The grid is divided into two sections by a vertical line. The left section is labeled 'Main' and the right section is labeled 'Street'. The grid is also labeled 'P a t h' and 'W a y' on the right side. An 'X' is marked in the bottom-left square of the 'Street' section.

Georges Mills Cemetery,
Main Street, Georges Mills

Approximate Grave Location
Signified by "X"

RUSSELL, Rosina



Owner of Record: Unknown
 Lot Number: Unknown
 Grave Marker(s): Headstone
 Other Marker(s):

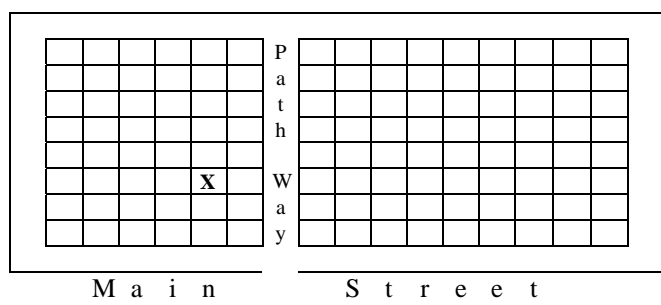
FRONT

BACK

Rosina
 Adopt. Dau. Of
 Jonathan & Sarah
 Russell
 Died May 16, 1857
 Age 16 years 8 months &
 26 days

Additional Information

Source(s)



Georges Mills Cemetery,
 Main Street, Georges Mills

Approximate Grave Location
 Signified by "X"

RUSSELL, Sarah Hazelton



Owner of Record:	<u>Unknown</u>
Lot Number:	<u>Unknown</u>
Grave Marker(s):	<u>Memorial</u>
Other Marker(s):	<u></u>
	<u></u>
	<u></u>
	<u></u>

FRONT

[BACK](#)

Jonathan Russell	
July 20, 1801	
March 8, 1884	
Sarah Hazelton	
Russell	
May 14, 1804	
April 1, 1866	

Additional Information

Source(s)

--

The diagram shows a city block layout. On the left is a 6x6 grid of squares. To its right is a vertical label "Park" and a 6x6 grid. Below the left grid is the label "Main". Below the right grid is the label "Street". The intersection of the 6th row and 1st column of the right grid is marked with an "X".

Georges Mills Cemetery,
Main Street, Georges Mills

Approximate Grave Location
Signified by "X"

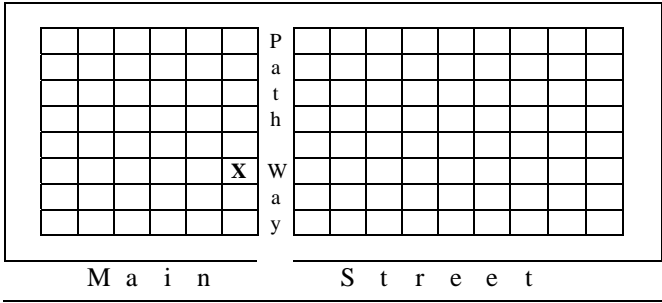
RUSSELL, Sigrid H.



Owner of Record:	Unknown
Lot Number:	Unknown
Grave Marker(s):	Granite Stone
Other Marker(s):	Flat markers (2)

FRONT	BACK
RUSSELL	

Additional Information	Source(s)
Tony O., 1902 – 1954 Sigrid H., 1901 – 1993	Flat marker Flat marker



Georges Mills Cemetery,
Main Street, Georges Mills

Approximate Grave Location
Signified by “X”

RUSSELL, Stella



Owner of Record:	Unknown
Lot Number:	Unknown
Grave Marker(s):	Memorial
Other Marker(s):	

FRONT

BACK

Austin W. Russell	Stella Collins
1877 – 1920	His wife 1876 - 1971

Additional Information

Source(s)

Technique/Instrumentation	Source(s)

The diagram shows a 6x6 grid of squares. The grid is divided into two 3x3 sections by a vertical line. The left section is labeled 'Main' and the right section is labeled 'Street'. The grid is also labeled 'P a t h' and 'W a y'.

Georges Mills Cemetery,
Main Street, Georges Mills

Approximate Grave Location
Signified by "X"

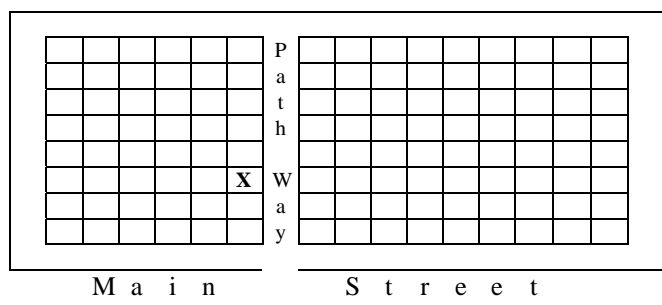
RUSSELL, Tony O.



Owner of Record:	Unknown
Lot Number:	Unknown
Grave Marker(s):	Granite stone
Other Marker(s):	Flat markers (2)

FRONT	BACK
RUSSELL	

Additional Information	Source(s)
Tony O., 1902 – 1954 Sigrid H., 1901 - 1993	Flat marker



Georges Mills Cemetery,
Main Street, Georges Mills

Approximate Grave Location
Signified by “X”

RUSSELL, William



Owner of Record:	<u>Unknown</u>
Lot Number:	<u>Unknown</u>
Grave Marker(s):	<u>Memorial</u>
Other Marker(s):	<u></u>
	<u></u>
	<u></u>
	<u></u>

FRONT

William Russell
Died
Jan 4, 1887
Age 57 years 1 month

BACK

Additional Information

Source(s)

Mason's symbol

Above name on marker

<div style="border: 1px solid black; width: 100px; height: 100px; margin: 0 auto; display: flex; align-items: center; justify-content: center;"> <div style="width: 40px; height: 40px; background-color: #f0f0f0; margin: 5px;"></div> <div style="width: 40px; height: 40px; background-color: #f0f0f0; margin: 5px;"></div> </div>	<div style="border: 1px solid black; width: 100px; height: 100px; margin: 0 auto; display: flex; align-items: center; justify-content: center;"> <div style="width: 40px; height: 40px; background-color: #f0f0f0; margin: 5px;"></div> <div style="width: 40px; height: 40px; background-color: #f0f0f0; margin: 5px;"></div> </div>
---	---

M a i n

S t r e e t

Georges Mills Cemetery,
Main Street, Georges Mills

Approximate Grave Location
Signified by “X”

STICKNEY, Betsey S.



Owner of Record:	Unknown
Lot Number:	Unknown, 10x32 foot lot
Grave Marker(s):	Memorial
Other Marker(s):	Corner: (4) raised square

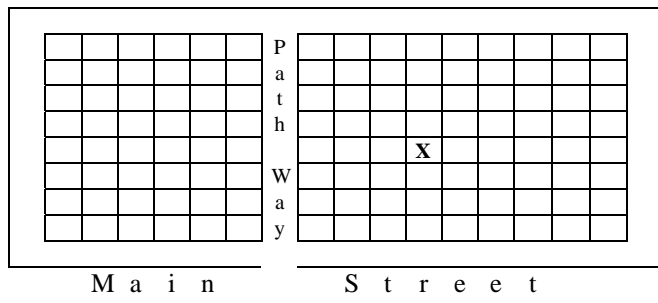
FRONT

Henry H. Stickney
1838 – 1907
Betsey S. Davis
His wife
1833 - 1923

[BACK](#)

Additional Information

Source(s)



Georges Mills Cemetery,
Main Street, Georges Mills

Approximate Grave Location
Signified by "X"

STICKNEY, Edwin P.



Owner of Record:	Unknown
Lot Number:	Unknown
Grave Marker(s):	Monument
Other Marker(s):	Locational: Foot markers (3)
	Husband; Wife; Rosa
	Corner: 4 - raised

FRONT

Edwin P. Stickney
Died
Aug. 1, 1897
Age 77 years 9 months
Harriet C.
His wife
Died
Feb. 19, 1866
Age 41 years 12 months

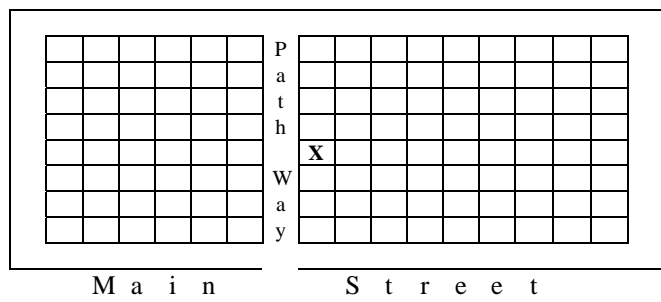
BACK

Additional Information

STICKNEY
Rosalthe E. wife of E. P. Stickney, 1837 – 1912

Source(s)

Written at base of monument
Written on south side of monument



Georges Mills Cemetery,
Main Street, Georges Mills

Approximate Grave Location
Signified by "X"

STICKNEY, Harriet C.



Owner of Record:	Unknown
Lot Number:	Unknown
Grave Marker(s):	Monument
Other Marker(s):	Locational: Foot markers (3)
	Husband; Wife; Rosa
	Corner: 4 - raised

FRONT

Edwin P. Stickney
Died
Aug. 1, 1897
Age 77 years 9 months
Harriet C.
His wife
Died
Feb. 19, 1866
Age 41 years 12 months

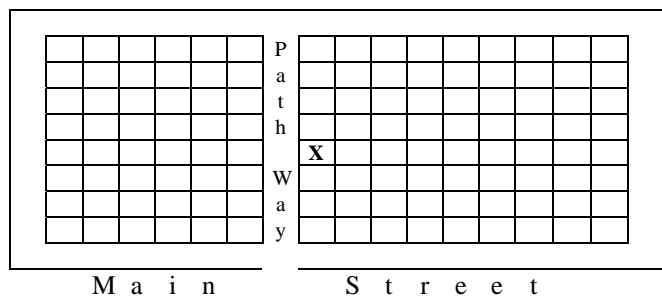
BACK

Additional Information

STICKNEY
Rosalthe E. wife of E. P. Stickney, 1837 – 1912

Source(s)

Written at base of monument
Written on south side of monument



Georges Mills Cemetery,
Main Street, Georges Mills

Approximate Grave Location
Signified by "X"

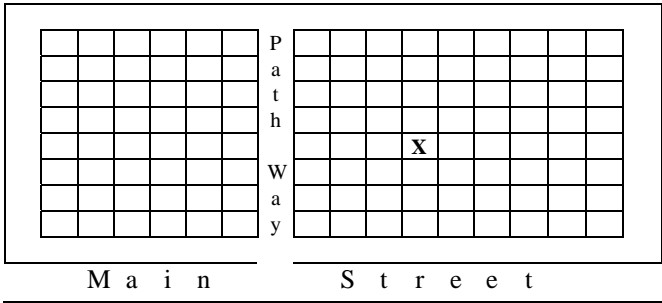
STICKNEY, Henry H.



Owner of Record:	Unknown
Lot Number:	Unknown, 10x32 foot lot
Grave Marker(s):	Memorial
Other Marker(s):	Corner: (4) raised square

FRONT	BACK
Henry H. Stickney 1838 – 1907 Betsey S. Davis His wife 1833 - 1923	

Additional Information	Source(s)



Georges Mills Cemetery,
Main Street, Georges Mills

Approximate Grave Location
Signified by “X”

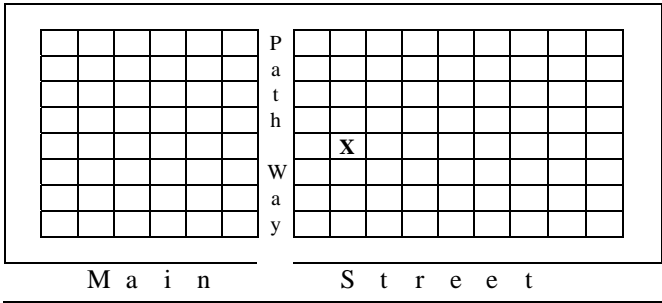
STICKNEY, Jacob C.



Owner of Record:	Unknown
Lot Number:	Unknown, 10x32 foot lot
Grave Marker(s):	Memorial
Other Marker(s):	Corner: (4) raised square

FRONT	BACK
Jacob C. Stickney Died Sept. 27, 1886 Age 91 years 11 months & 6 days	

Additional Information	Source(s)
Soldier of the War of 1812 “A precious one from us is gone A voice we loved is stilled A place is vacant in our home Which never can be filled”	Written beneath age on marker Verse written near base of marker



Georges Mills Cemetery,
Main Street, Georges Mills

Approximate Grave Location
Signified by “X”

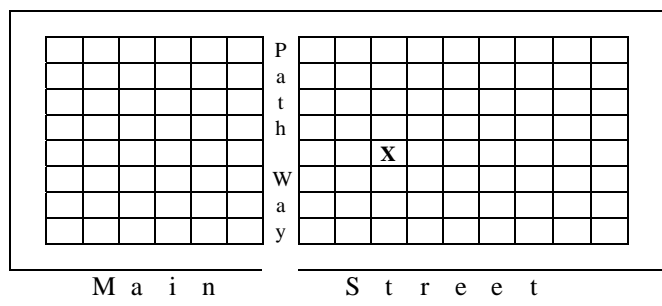
STICKNEY, Permilia P.



Owner of Record: Unknown
 Lot Number: Unknown, 10x32 foot lot
 Grave Marker(s): Memorial
 Other Marker(s): Corner: (4) raised square

FRONT	BACK
Permilia P. Wife of Jacob C. Stickney Died Feb. 1, 1895 Age 84 years 9 months & 9 days	

Additional Information	Source(s)



Georges Mills Cemetery,
 Main Street, Georges Mills

Approximate Grave Location
 Signified by "X"

STICKNEY, Rosalthe E.



Owner of Record:	Unknown
Lot Number:	Unknown
Grave Marker(s):	Monument
Other Marker(s):	Locational: Foot markers (3)
	Husband; Wife; Rosa
	Corner: 4- raised

FRONT

Edwin P. Stickney
Died
Aug. 1, 1897
Age 77 years 9 months
Harriet C.
His wife
Died
Feb. 19, 1866
Age 41 years 12 months

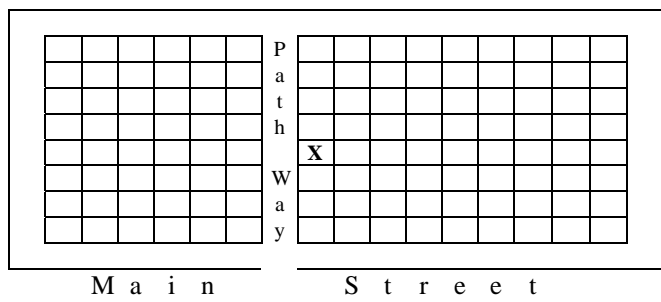
BACK

Additional Information

STICKNEY
Rosalthe E. wife of E. P. Stickney, 1837 – 1912

Source(s)

Written at base of monument
Written on south side of monument



Georges Mills Cemetery,
Main Street, Georges Mills

Approximate Grave Location
Signified by “X”

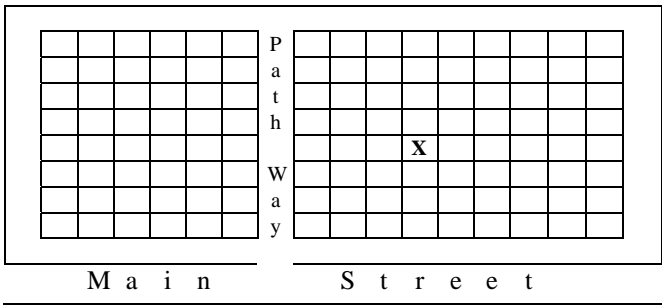
STICKNEY, Sarah J.



Owner of Record:	Unknown
Lot Number:	Unknown, 10x32 foot lot
Grave Marker(s):	Memorial
Other Marker(s):	Corner: (4) raised square

FRONT	BACK
Sarah J. Stickney 1846 - 1911	

Additional Information	Source(s)
At Rest	Beneath dates on marker



Georges Mills Cemetery,
Main Street, Georges Mills

Approximate Grave Location
Signified by “X”

STORY, Mary



Owner of Record:	Unknown
Lot Number:	Unknown
Grave Marker(s):	Memorial
Other Marker(s):	Veteran 61-65 Flag holder

FRONT

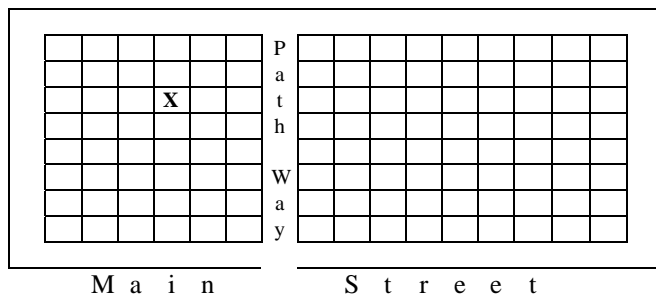
BACK

Whipple

1804 Lyman Whipple 1885
His wife
1803 Mary Story 1896
1842 Sophia Whipple 1878
1840 Austin Whipple 1863
First NH Cav.
1893 William A. Whipple 1980
His wife
1903 Frances Forrest 1996

Additional Information

Source(s)



Georges Mills Cemetery,
Main Street, Georges Mills

Approximate Grave Location
Signified by "X"

TAYLOR, Abbie F.



Owner of Record:	<u>Unknown</u>
Lot Number:	<u>Unknown</u>
Grave Marker(s):	<u>Headstone</u>
Other Marker(s):	<u></u>
	<u></u>
	<u></u>
	<u></u>

FRONT

[BACK](#)

Abbie F.
Wife of
Edgar H. Morey
Dau. Of John W. &
Nancy S. Taylor
Died
June 14, 1891
Age 30 years 11 months 3 days

Additional Information

Source(s)

--

P
a
t
h

W
a
y

M a i n S t r e e t

Georges Mills Cemetery,
Main Street, Georges Mills

Approximate Grave Location
Signified by "X"

TAYLOR, Annie S.



Owner of Record:	<u>Unknown</u>
Lot Number:	<u>Unknown</u>
Grave Marker(s):	<u>Headstone</u>
Other Marker(s):	<u></u>
	<u></u>
	<u></u>
	<u></u>

FRONT

BACK

<p>Annie S. Dau. Of John W. & Nancy S. Taylor Died Sept. 23, 1886 Age 30 years 9 months & 17 days</p>

Additional Information

Source(s)

--

The diagram consists of a large rectangle divided into two equal halves by a vertical line. The left half is labeled 'Main' at the bottom, and the right half is labeled 'Street' at the bottom. The top of the entire rectangle is labeled 'Path', and the bottom is labeled 'Way'. Each half is further divided into a 10x10 grid of squares. In the bottom-left corner of the 'Main' grid, there is an 'X' mark.

Georges Mills Cemetery,
Main Street, Georges Mills

Approximate Grave Location
Signified by "X"

TAYLOR, John W.



Owner of Record:	Unknown
Lot Number:	Unknown
Grave Marker(s):	Memorial
Other Marker(s):	

FRONT

John W. Taylor
Apr. 3, 1823
Mar. 26, 1913

BACK

John W. Taylor Apr. 3, 1823 Mar. 26, 1913	
---	--

Additional Information

Source(s)

At Rest	Beneath dates on marker
---------	-------------------------

The diagram shows a 5x5 grid of squares. The grid is labeled 'Main' on the left and 'Street' on the right. The grid is divided into two sections by a vertical line. The left section is labeled 'Main' and the right section is labeled 'Street'. The grid is labeled 'P a t h' on the left and 'W a y' on the right. The grid is labeled 'X' in the bottom-left square of the left section.

Georges Mills Cemetery,
Main Street, Georges Mills

Approximate Grave Location
Signified by "X"

TAYLOR, Nancy S.



Owner of Record:	<u>Unknown</u>
Lot Number:	<u>Unknown</u>
Grave Marker(s):	<u>Headstone</u>
Other Marker(s):	<u></u>
	<u></u>
	<u></u>
	<u></u>

FRONT

<p>Nancy S. Wife of John W. Taylor Died Sept. 21, 1874 Age 49 years 7 months & 12 days</p>
--

BACK

Additional Information

Source(s)

--

Diagram illustrating a city block layout. The layout consists of two main sections: a 6x6 grid on the left labeled "Main" and a 6x6 grid on the right labeled "Patth" (top) and "Walla" (bottom). A vertical line separates the two grids. The "Main" grid has an 'X' in the 4th row, 2nd column. The "Patth" grid is empty.

Georges Mills Cemetery,
Main Street, Georges Mills

Approximate Grave Location
Signified by "X"

TOWNE, Cynthia



Owner of Record:	Unknown
Lot Number:	Unknown
Grave Marker(s):	Memorial
Other Marker(s):	Locational (5): John; Cynthia; Baby; Annie; Herbert

FRONT

WHIPPLE

BACK

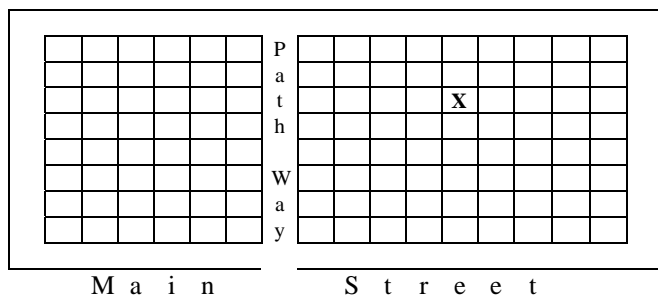
John S. Whipple
1845 – 1927
Cynthia Towne
His wife
1853 – 1932
Herbert C. Winter
1880 – 1966
Annie Whipple
His wife
1877 – 1958
Baby Frank
1911 - 1911

Additional Information

Source(s)

“W”

Near top of marker, both front and back



Georges Mills Cemetery,
Main Street, Georges Mills

Approximate Grave Location
Signified by "X"

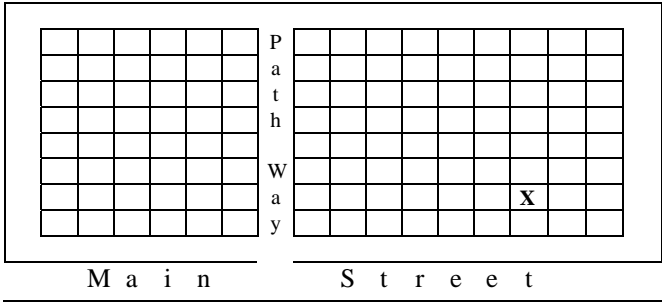
TOWNE, Martha A.



Owner of Record:	Unknown
Lot Number:	Unknown
Grave Marker(s):	Small Headstone
Other Marker(s):	

FRONT	BACK
Martha A. Wife of Frank A. Towne Dec. 6, 1833 Jan. 8, 1907	

Additional Information	Source(s)
Mother	On top of marker



Georges Mills Cemetery,
Main Street, Georges Mills

Approximate Grave Location
Signified by “X”

TROW, Almira S.



Owner of Record:	Unknown
Lot Number:	Unknown
Grave Marker(s):	Memorial
Other Marker(s):	Corner (2) NE & NW corners

FRONT

BACK

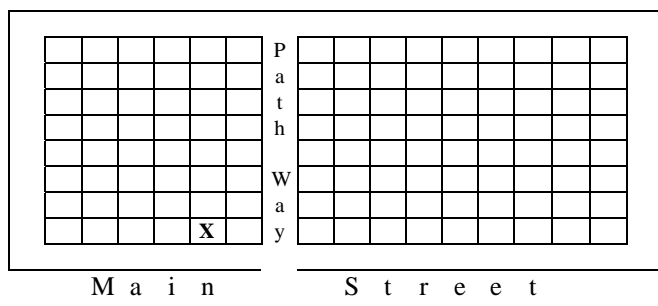
Almira S.
Wife of
Enoch P. Trow
Born
Mar. 4, 1834
Died
Apr. 14, 1885

Additional Information

Source(s)

At Rest

On top of marker



Georges Mills Cemetery,
Main Street, Georges Mills

Approximate Grave Location
Signified by "X"

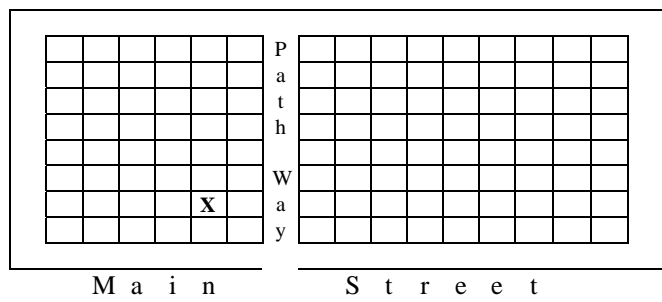
TRUSSELL, Flora E.



Owner of Record:	Unknown
Lot Number:	Unknown
Grave Marker(s):	Monument
Other Marker(s):	Foot markers (4) mother; father; morrison; rose Corner: 4 - raised

FRONT	BACK
<p>Luke W. Blood Died Mar. 23, 1875 Age 65 Polly A. Bickford Wife of L. W. Blood Died Dec. 12, 1891 Age 83</p>	<p>Flora E. Trussell Wife of Morrison Blood 1866 - 1951</p>

Additional Information	Source(s)
<p>B BLOOD Morrison Blood, died Aug. 27, 1919, age 70 yrs 2 ms, 27 days; Rose A. Davis, wife of Morrison Blood, died Apr. 10, 1895, age 43 yrs, 10 ms, 3 days.</p>	<p>Top of west side Base of west side Written on north side of monument</p>



Georges Mills Cemetery,
Main Street, Georges Mills

Approximate Grave Location
Signified by "X"

WHIPPLE, Annie



Owner of Record:	Unknown
Lot Number:	Unknown
Grave Marker(s):	Memorial
Other Marker(s):	Locational (5): John; Cynthia; Baby; Annie; Herbert

FRONT

WHIPPLE

BACK

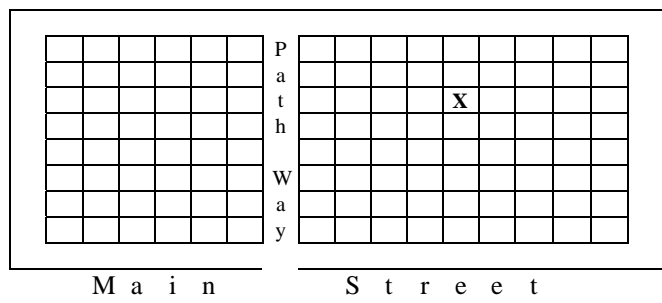
John S. Whipple
1845 – 1927
Cynthia Towne
His wife
1853 – 1932
Herbert C. Winter
1880 – 1966
Annie Whipple
His wife
1877 – 1958
Baby Frank
1911 - 1911

Additional Information

Source(s)

“W”

Near top of marker, both front and back



Georges Mills Cemetery,
Main Street, Georges Mills

Approximate Grave Location
Signified by "X"

WHIPPLE, Austin



Owner of Record: Unknown
 Lot Number: Unknown
 Grave Marker(s): Memorial
 Other Marker(s): Veteran 61-65 Flag holder

FRONT

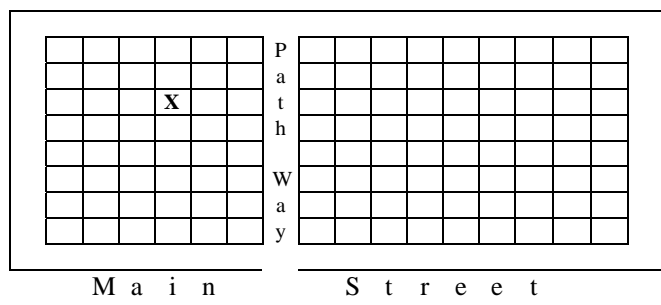
BACK

Whipple	1805 Lyman Whipple 1885 His wife 1803 Mary Story 1896 1842 Sophia Whipple 1878 1840 Austin Whipple 1863 First NH Cav. 1894 William A. Whipple 1980 His wife 1904 Frances Forrest 1996
---------	---

Additional Information

Source(s)

--



Georges Mills Cemetery,
Main Street, Georges Mills

Approximate Grave Location
Signified by "X"

WHIPPLE, Cynthia T.



Owner of Record:	Unknown
Lot Number:	Unknown
Grave Marker(s):	Memorial
Other Marker(s):	Locational (5): John; Cynthia; Baby; Annie; Herbert

FRONT

WHIPPLE

BACK

John S. Whipple
1845 – 1927
Cynthia Towne
His wife
1853 – 1932
Herbert C. Winter
1880 – 1966
Annie Whipple
His wife
1877 – 1958
Baby Frank
1911 - 1911

Additional Information

Source(s)

“W”

Near top of marker, both front and back

Diagram illustrating a 10x10 grid representing a city block. The grid is divided into two 5x5 sections by a vertical line. The left section is labeled "Main" and the right section is labeled "Street". The vertical line is labeled "Patth" and "Way".

Georges Mills Cemetery,
Main Street, Georges Mills

Approximate Grave Location
Signified by "X"

WHIPPLE, Frances



Owner of Record: Unknown
 Lot Number: Unknown
 Grave Marker(s): Memorial
 Other Marker(s): Veteran 61-65 Flag holder

FRONT

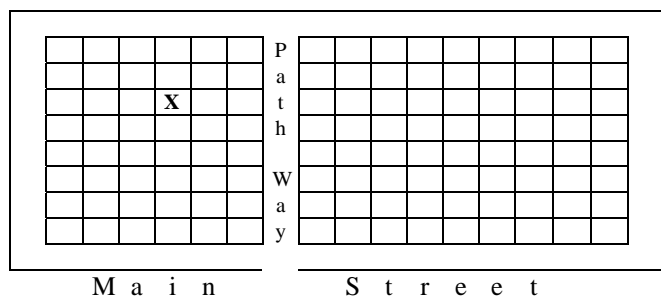
BACK

Whipple	1806 Lyman Whipple 1885 His wife 1803 Mary Story 1896 1842 Sophia Whipple 1878 1840 Austin Whipple 1863 First NH Cav. 1895 William A. Whipple 1980 His wife 1905 Frances Forrest 1996
---------	---

Additional Information

Source(s)


--



Georges Mills Cemetery,
Main Street, Georges Mills

Approximate Grave Location
Signified by "X"

WHIPPLE, John S.



Owner of Record:	Unknown
Lot Number:	Unknown
Grave Marker(s):	Memorial
Other Marker(s):	Locational (5): John; Cynthia; Baby; Annie; Herbert

FRONT

WHIPPLE

BACK

John S. Whipple
1845 – 1927
Cynthia Towne
His wife
1853 – 1932
Herbert C. Winter
1880 – 1966
Annie Whipple
His wife
1877 – 1958
Baby Frank
1911 - 1911

Additional Information

Source(s)

“W”

Near top of marker, both front and back

The diagram consists of a large rectangle divided into two equal halves by a vertical line. The left half is labeled 'Main' and the right half is labeled 'Street'. The top row is labeled 'P a t h' and the bottom row is labeled 'W a y'. An 'X' is marked in the 4th column of the 4th row from the top.

Georges Mills Cemetery,
Main Street, Georges Mills

Approximate Grave Location
Signified by "X"

WHIPPLE, Lyman



Owner of Record:	Unknown
Lot Number:	Unknown
Grave Marker(s):	Memorial
Other Marker(s):	Veteran 61-65 Flag holder

FRONT

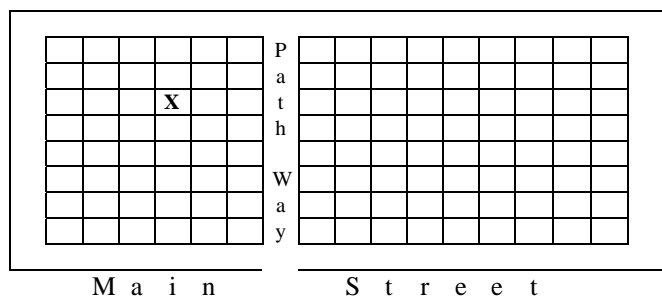
BACK

Whipple

1807 Lyman Whipple 1885
His wife
1803 Mary Story 1896
1842 Sophia Whipple 1878
1840 Austin Whipple 1863
First NH Cav.
1896 William A. Whipple 1980
His wife
1906 Frances Forrest 1996

Additional Information

Source(s)



Georges Mills Cemetery,
Main Street, Georges Mills

Approximate Grave Location
Signified by "X"

WHIPPLE, Mary



Owner of Record: Unknown
 Lot Number: Unknown
 Grave Marker(s): Memorial
 Other Marker(s): Veteran 61-65 Flag holder

FRONT

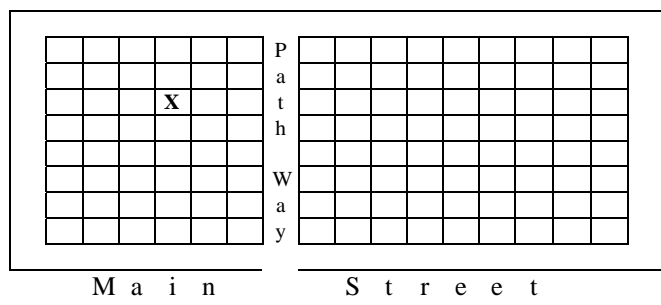
BACK

Whipple	1808 Lyman Whipple 1885 His wife 1803 Mary Story 1896 1842 Sophia Whipple 1878 1840 Austin Whipple 1863 First NH Cav. 1897 William A. Whipple 1980 His wife 1907 Frances Forrest 1996
---------	---

Additional Information

Source(s)

--



Georges Mills Cemetery,
Main Street, Georges Mills

Approximate Grave Location
Signified by "X"

WHIPPLE, Sophia



Owner of Record: Unknown
 Lot Number: Unknown
 Grave Marker(s): Memorial
 Other Marker(s): Veteran 61-65 Flag holder

FRONT

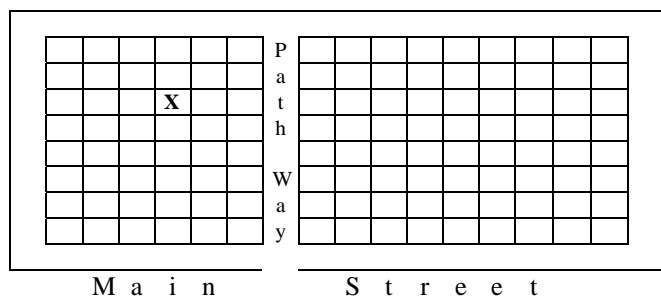
BACK

Whipple	1809 Lyman Whipple 1885 His wife 1803 Mary Story 1896 1842 Sophia Whipple 1878 1840 Austin Whipple 1863 First NH Cav. 1898 William A. Whipple 1980 His wife 1908 Frances Forrest 1996
---------	---

Additional Information

Source(s)

--



Georges Mills Cemetery,
Main Street, Georges Mills

Approximate Grave Location
Signified by "X"

WHIPPLE, William A.



Owner of Record:	Unknown
Lot Number:	Unknown
Grave Marker(s):	Memorial
Other Marker(s):	Veteran 61-65 Flag holder

FRONT

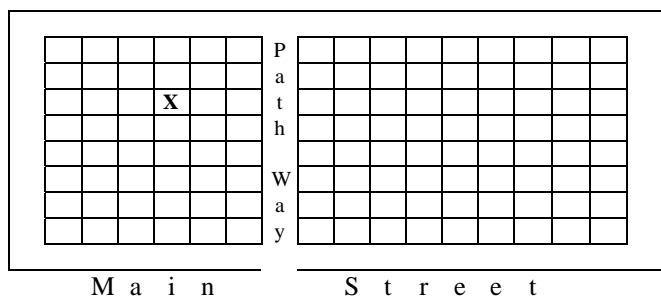
BACK

Whipple

1810 Lyman Whipple 1885
His wife
1803 Mary Story 1896
1842 Sophia Whipple 1878
1840 Austin Whipple 1863
First NH Cav.
1899 William A. Whipple 1980
His wife
1909 Frances Forrest 1996

Additional Information

Source(s)



Georges Mills Cemetery,
Main Street, Georges Mills

Approximate Grave Location
Signified by "X"

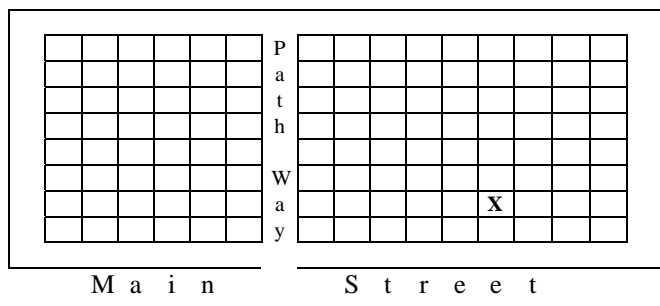
WHITTEMORE, Adelia A.



Owner of Record: Unknown
 Lot Number: Unknown
 Grave Marker(s): Small Headstone
 Other Marker(s): _____

FRONT	BACK
Adelia A.. Whittemore 1825 - 1910	

Additional Information	Source(s)



Georges Mills Cemetery,
Main Street, Georges Mills

Approximate Grave Location
Signified by "X"

WHITTEMORE, Catherine G.



Owner of Record:	<u>Unknown</u>
Lot Number:	<u>Unknown</u>
Grave Marker(s):	<u>Small Headstone</u>
Other Marker(s):	<u></u>
	<u></u>
	<u></u>
	<u></u>

FRONT

Catherine G. Whittemore
1823 - 1914

[BACK](#)

Additional Information

Source(s)

--

The diagram consists of two adjacent 10x10 grids. The left grid is labeled 'Main' and the right grid is labeled 'Street'. The top row of both grids is labeled 'P' and the bottom row is labeled 'y'. The middle row of both grids is labeled 'h' and 'W'. An 'X' is marked in the 5th column and 5th row of the 'Street' grid.

Georges Mills Cemetery,
Main Street, Georges Mills

Approximate Grave Location
Signified by "X"

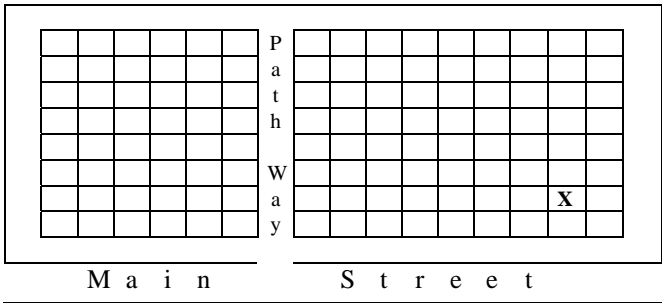
WHITTEMORE, Clara S.



Owner of Record:	Unknown
Lot Number:	Unknown
Grave Marker(s):	Small Headstone
Other Marker(s):	

FRONT	BACK
Clara S. Davis Wife of Wm. Whittemore Died Dec. 29, 1903 Age 57 years 10 months & 19 days	

Additional Information	Source(s)



Georges Mills Cemetery,
Main Street, Georges Mills

Approximate Grave Location
Signified by "X"

WHITTEMORE, Elizabeth



Owner of Record: Unknown
 Lot Number: Unknown
 Grave Marker(s): Headstone
 Other Marker(s): _____

FRONT

Elizabeth
 Wife of
 John Whittemore
 Died
 Oct. 18, 1880
 Age 86 years 10 months

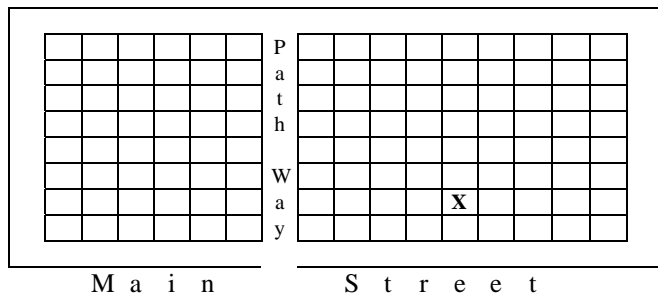
BACK

Additional Information

Source(s)

Not dead but gone before

Verse beneath age



Georges Mills Cemetery,
 Main Street, Georges Mills

Approximate Grave Location
 Signified by "X"

WHITTEMORE, Elizabeth B.



Owner of Record:	<u>Unknown</u>
Lot Number:	<u>Unknown</u>
Grave Marker(s):	<u>Small Headstone</u>
Other Marker(s):	<u></u>
	<u></u>
	<u></u>
	<u></u>

FRONT

Elizabeth B. Whittemore
Wife of
Wm. Brownell
1826 - 1918

[BACK](#)

Additional Information

Source(s)

--

The diagram shows a 10x10 grid representing a city block. The grid is divided into two 5x10 sections by a vertical line. The left section is labeled 'Main' and the right section is labeled 'Street'. The top row of the grid is labeled 'P a t h' and the bottom row is labeled 'W a y'. A red 'X' is located in the bottom row of the right section, at the intersection of the 5th column and the 10th row.

Georges Mills Cemetery,
Main Street, Georges Mills

Approximate Grave Location
Signified by "X"

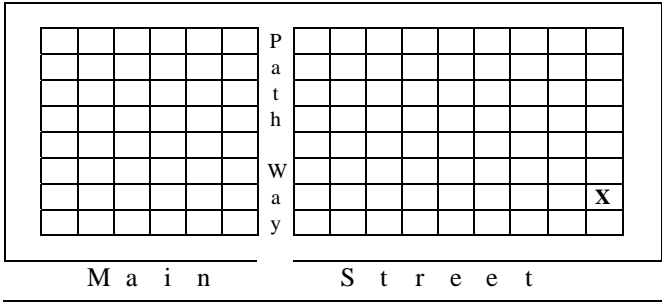
WHITTEMORE, Harriett W.



Owner of Record:	Unknown
Lot Number:	Unknown
Grave Marker(s):	Small Headstone
Other Marker(s):	

FRONT	BACK
Harriett W. Whittemore Wife of Alstead Brownell 1835 - 1918	

Additional Information	Source(s)



Georges Mills Cemetery,
Main Street, Georges Mills

Approximate Grave Location
Signified by “X”

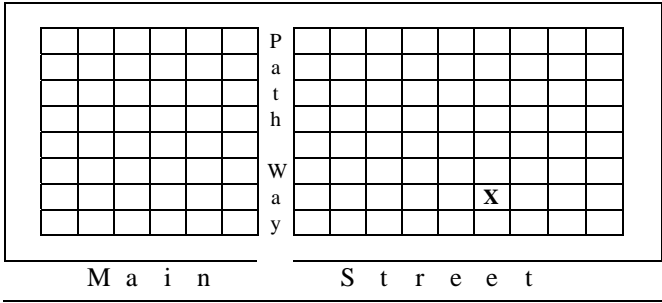
WHITTEMORE, Susan B.



Owner of Record:	Unknown
Lot Number:	Unknown
Grave Marker(s):	Small Headstone
Other Marker(s):	

FRONT	BACK
Susan B. Whittemore 1832 - 1914	

Additional Information	Source(s)



Georges Mills Cemetery,
Main Street, Georges Mills

Approximate Grave Location
Signified by “X”

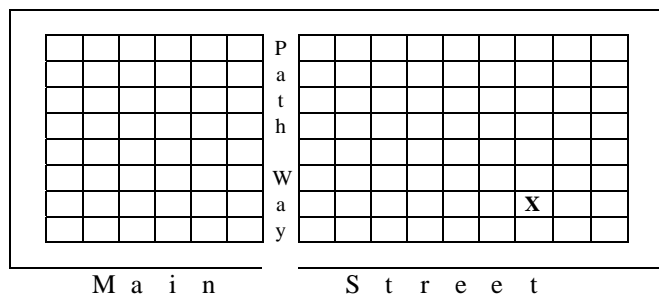
WHITTEMORE, William M.



Owner of Record: Unknown
 Lot Number: Unknown
 Grave Marker(s): Small Headstone
 Other Marker(s): _____

FRONT	BACK
William M. Whittemore 1831 - 1894	

Additional Information	Source(s)
At rest	On top of marker



Georges Mills Cemetery,
Main Street, Georges Mills

Approximate Grave Location
Signified by "X"

WINTER, Annie W.



Owner of Record:	Unknown
Lot Number:	Unknown
Grave Marker(s):	Memorial
Other Marker(s):	Locational (5): John; Cynthia; Baby; Annie; Herbert

FRONT

WHIPPLE

BACK

John S. Whipple
1845 – 1927
Cynthia Towne
His wife
1853 – 1932
Herbert C. Winter
1880 – 1966
Annie Whipple
His wife
1877 – 1958
Baby Frank
1911 - 1911

Additional Information

Source(s)

“W”

Near top of marker, both front and back

The diagram illustrates a 10x10 grid divided into two 5x10 sections. The left section is labeled 'Main' and the right section is labeled 'Street'. The vertical axis is labeled 'P a t h' and 'W a y'. An 'X' is marked in the 3rd row and 7th column of the 'Street' section.

Georges Mills Cemetery,
Main Street, Georges Mills

Approximate Grave Location
Signified by "X"

WINTER, Frank



Owner of Record:	Unknown
Lot Number:	Unknown
Grave Marker(s):	Memorial
Other Marker(s):	Locational (5): John; Cynthia; Baby; Annie; Herbert

FRONT

WHIPPLE

BACK

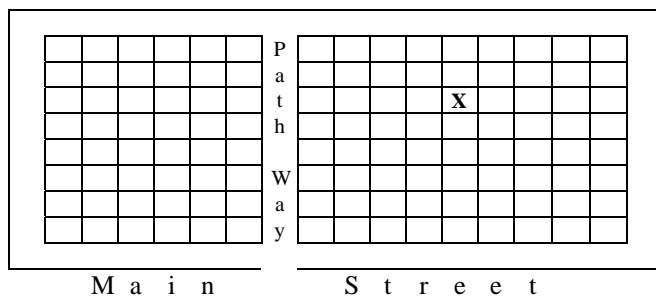
John S. Whipple
1845 – 1927
Cynthia Towne
His wife
1853 – 1932
Herbert C. Winter
1880 – 1966
Annie Whipple
His wife
1877 – 1958
Baby Frank
1911 - 1911

Additional Information

Source(s)

“W”

Near top of marker, both front and back



Georges Mills Cemetery,
Main Street, Georges Mills

Approximate Grave Location
Signified by "X"

WINTER, Herbert C.



Owner of Record:	Unknown
Lot Number:	Unknown
Grave Marker(s):	Memorial
Other Marker(s):	Locational (5): John; Cynthia; Baby; Annie; Herbert

FRONT

WHIPPLE

BACK

John S. Whipple
1845 – 1927
Cynthia Towne
His wife
1853 – 1932
Herbert C. Winter
1880 – 1966
Annie Whipple
His wife
1877 – 1958
Baby Frank
1911 - 1911

Additional Information

Source(s)

“W”

Near top of marker, both front and back

Diagram illustrating a 10x10 grid representing a city block. The grid is divided into two 5x5 sections by a vertical line. The left section is labeled "Main" and the right section is labeled "Street". The vertical line is labeled "Patth" and "Way".

Georges Mills Cemetery,
Main Street, Georges Mills

Approximate Grave Location
Signified by "X"

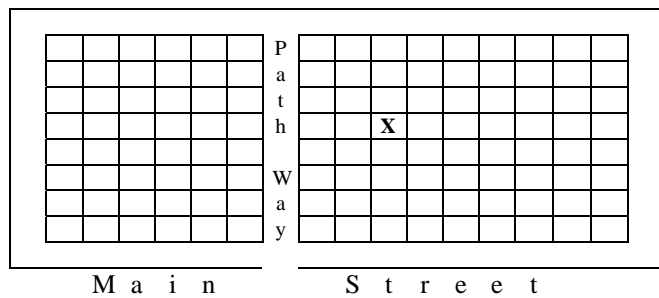
WOODWARD, Amanda M.



Owner of Record:	Unknown
Lot Number:	Unknown
Grave Marker(s):	Monument
Other Marker(s):	Foot markers (13): MH; OEH; Father; Mother; Charles; Frank D.; Alice; Rachel; Ida; Charles; Violette; Walter; Clarence Walter

FRONT	BACK
Walter E. Holmes July 21, 1833 Apr. 14, 1901 Amanda M. Woodward His wife July 30, 1829 June 9, 1875 Their son Dr. Charles M. Jan. 8, 1862 Oct. 8, 1898	Frank O. Holmes Mar. 18, 1867 July 17, 1951 Alice M. Collins His wife Apr. 6, 1874 June 3, 1964 Their son Clarence W. Mar. 12, 1894 Aug. 17, 1894

Additional Information	Source(s)
Rachel Holmes Nickless; 1897-1933; Ida E. Holmes, 1870-1941; Walter R. Holmes, July 21, 1901-Jan. 24, 1977; his wife Violette Dodge, Jan. 29, 1902-Oct. 9, 1981; Olive L. Holmes Huber Lewis, Aug. 17, 1914-May 18, 2000.	Written on southeast side of monument
Moses Holmes, Aug. 20, 1804-Sept. 11, 1872; Olive Eastman, his wife, Mar. 9, 1809-Sept. 12, 1886; Charles M. Holmes, Mar. 20, 1906-Apr. 9, 1970; Ruth A. Holmes, May 17, 1893-Mar. 1, 1992, wife of Charles E. Almeder.	Written on northeast side of monument
Clarence Walter, infant son of Frank O. and Alice M. Holmes, died Aug. 17, 1894, age 5 months 5 days	Written on Clarence W. Holmes marker
"God needed one more angel; Amongst his shining band; And so he stooped with loving smile; and clasped our darling's hand."	Written on Clarence W. Holmes marker
"little angel"	Written on top of Clarence's marker



Georges Mills Cemetery,
Main Street, Georges Mills

Approximate Grave Location
Signified by "X"

YOUNG, Bernice



Owner of Record: Unknown
 Lot Number: Unknown
 Grave Marker(s): Memorial, child's
 Other Marker(s): (dual stone, see Ralph Young)

FRONT

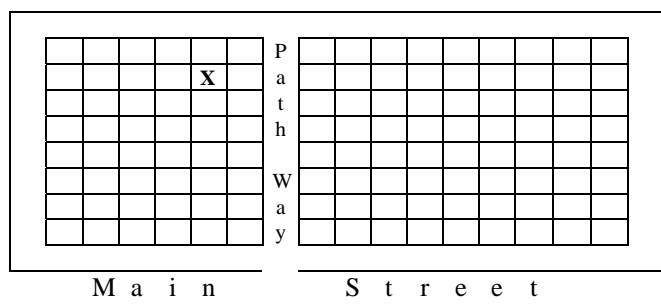
BACK

Bernice Louise Died Mar. 11, 1882 Age 1 year Children of J.T. & M.E. Young	
---	--

Additional Information

Source(s)

"Suffer little children to come unto me" BERNICE	Verse beneath age on marker Written on top of marker
---	---



Georges Mills Cemetery,
 Main Street, Georges Mills

Approximate Grave Location
 Signified by "X"

YOUNG, Jabez T.



Owner of Record:	<u>Unknown</u>
Lot Number:	<u>Unknown</u>
Grave Marker(s):	<u>Memorial</u>
Other Marker(s):	<u></u>
	<u></u>
	<u></u>
	<u></u>

FRONT

BACK

Jabez T. Young
May 13, 1842 – Feb. 14, 1922
Mary E. Russell
His wife
Aug. 10, 1847 – Feb. 3, 1927

Additional Information

Source(s)

--

The diagram shows a 6x6 grid of squares. The grid is divided into two sections by a vertical line. The left section is labeled 'Main' and the right section is labeled 'Street'. The grid is also labeled 'P a t h' and 'W a y' on the right side.

Georges Mills Cemetery,
Main Street, Georges Mills

Approximate Grave Location
Signified by "X"

YOUNG, Mary E.

Owner of Record: Unknown

Lot Number:	<u>Unknown</u>
-------------	----------------

Grave Marker(s):	<u>Memorial</u>
------------------	-----------------

Other Marker(s):

FRONT

BACK

Jabez T. Young
May 13, 1842 – Feb. 14, 1922
Mary E. Russell
His wife
Aug. 10, 1847 – Feb. 3, 1927

Additional Information

Source(s)

--

Diagram illustrating a 6x6 grid structure, divided into two 3x3 sections by a vertical line. The left section is labeled "Main" and the right section is labeled "Street". The top row of the left section is labeled "P" and the top row of the right section is labeled "a". The second row of the left section is labeled "a" and the second row of the right section is labeled "t". The third row of the left section is labeled "t" and the third row of the right section is labeled "h". The fourth row of the left section is labeled "h" and the fourth row of the right section is labeled "W". The fifth row of the left section is labeled "W" and the fifth row of the right section is labeled "a". The sixth row of the left section is labeled "a" and the sixth row of the right section is labeled "y". A black 'X' is placed in the top-right square of the left section.

Georges Mills Cemetery,
Main Street, Georges Mills

Approximate Grave Location
Signified by "X"

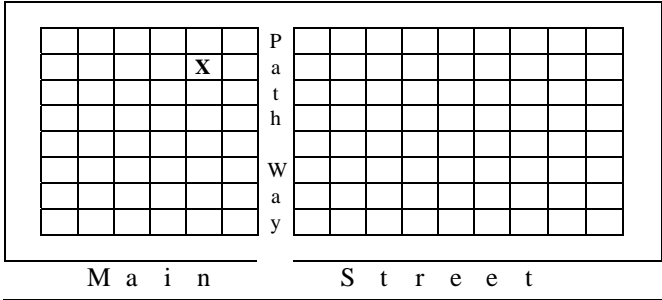
YOUNG, Ralph



Owner of Record: Unknown
Lot Number: Unknown
Grave Marker(s): Memorial, child's
Other Marker(s): (dual stone, see Bernice Young)

FRONT	BACK
Ralph Jabez Died May 15, 1887 Age 1 year 6 months & 23 days	

Additional Information	Source(s)
“Of such is the kingdom of heaven” RALPH	Verse beneath age on marker Written on top of marker



Georges Mills Cemetery,
Main Street, Georges Mills

Approximate Grave Location
Signified by “X”