

GEORGES MILLS CEMETERY

Introductory Notes

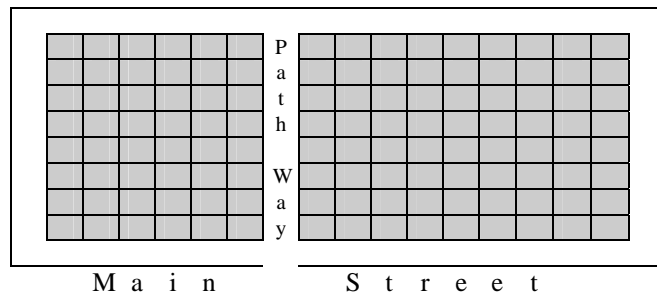
WHO: This grouping covers those individuals (last names A thru C) whose names are recorded, from grave markers, prior transcription efforts or town records, as being buried in the Georges Mills Cemetery in Sunapee.

- Information is presented alphabetically, by last name, and entries include both married and maiden names, if known.

WHAT: Each entry includes a picture, cemetery chart, inscriptions for all known marker types (memorial, locational, corner, etc), and any additional information available from town or gravesite records.

WHERE: Entries are provided for current markers in the shaded section shown.

Georges Mills Cemetery, Main Street Georges Mills



WHEN: Information is current as of 7 July 2007.

WHY: This work is presented to the town of Sunapee, NH for the benefit of genealogists and others seeking detailed information regarding Sunapee burials at this location.

NOTE: The following 4 individuals are identified either within the Sunapee Town Report for the years listed or within Sunapee Cemetery Transcriptions by Ethel Norris as buried within this cemetery. Neither markers nor locational information have been found regarding these burials and, as a result, entries for these individuals are **not** included in this grouping.

Researchers are urged to review the transcription information recorded by both Ethel Norris (ca. 1918, with additional genealogical information) and Joseph Hill (1989) also available at the Abbott Library, Sunapee.

- 1944 Alanta A. Goodwins
- 1993 Mildred Pilotti, March 13, cremation
- Bean, Daniel, died Oct 17, 1896, age 68 years, 6 months
- Chase, Lloyd E., son of H.M. and Mary J. Chase, died 5 February 1885, age 2 years, 4 months, and 8 days

Karl R. Jonas
Sunapee, NH
7 July, 2007

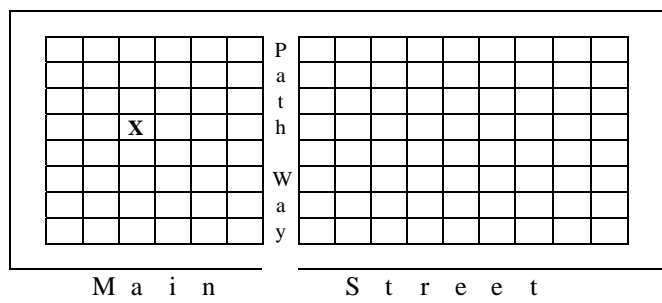
ABBOTT, Amasa S.



Owner of Record:	Unknown
Lot Number:	Unknown, 10x16 foot lot
Grave Marker(s):	Monument
Other Marker(s):	Corner stones (4) raised square

FRONT	BACK
<p>Amasa S. Abbott Apr. 21, 1810 – May 13, 1898 His wife Mahala Chase July 30, 1817 – Jan. 10, 1900 Their daughters Maryette Sept. 10, 1847 – Apr. 19, 1848 Diantha Oct. 25, 1835 – June 6, 1919</p>	

Additional Information	Source(s)
<p>“A” ABBOTT</p>	<p>At top of monument At base of monument</p>



Georges Mills Cemetery,
Main Street, Georges Mills

Approximate Grave Location
Signified by “X”

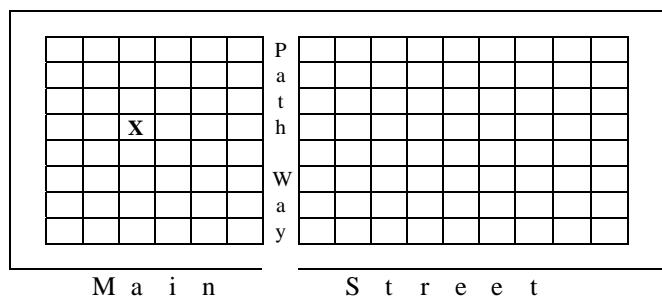
ABBOTT, Diantha



Owner of Record:	Unknown
Lot Number:	Unknown, 10x16 foot lot
Grave Marker(s):	Monument
Other Marker(s):	Corner stones (4) raised square

FRONT	BACK
<p>Amasa S. Abbott Apr. 21, 1810 – May 13, 1898 His wife Mahala Chase July 30, 1817 – Jan. 10, 1900 Their daughters Maryette Sept. 10, 1847 – Apr. 19, 1848 Diantha Oct. 25, 1835 – June 6, 1919</p>	

Additional Information	Source(s)
<p>“A” ABBOTT</p>	<p>At top of monument At base of monument</p>



Georges Mills Cemetery,
Main Street, Georges Mills

Approximate Grave Location
Signified by “X”

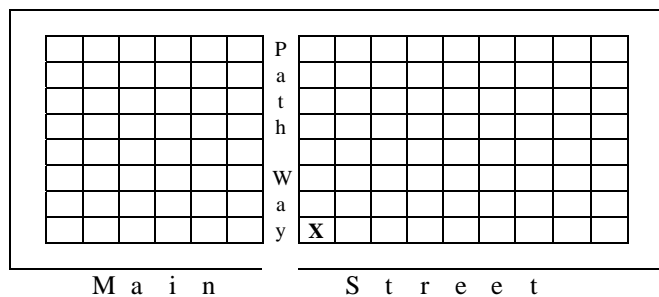
ABBOTT, Lois S.



Owner of Record: Unknown
 Lot Number: Unknown
 Grave Marker(s): Monument
 Other Marker(s): Enclosed by granite – 10x16 feet
Foot markers (2) “husband”; “wife”
G.A.R. flag holder

FRONT	BACK
James R. Eastman 1825 – 1898 A soldier of Co. B 4 Regt. Mass. Heavy Artillery Lois S. Abbott His wife 1829 - 1920	

Additional Information	Source(s)
“E” EASTMAN	At top of marker Beneath dates



Georges Mills Cemetery,
Main Street, Georges Mills

Approximate Grave Location
Signified by “X”

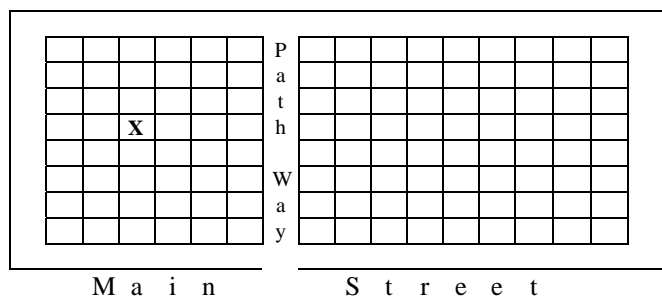
ABBOTT, Mahala C.



Owner of Record:	Unknown
Lot Number:	Unknown, 10x16 foot lot
Grave Marker(s):	Monument
Other Marker(s):	Corner stones (4) raised square

FRONT	BACK
<p>Amasa S. Abbott Apr. 21, 1810 – May 13, 1898 His wife Mahala Chase July 30, 1817 – Jan. 10, 1900 Their daughters Maryette Sept. 10, 1847 – Apr. 19, 1848 Diantha Oct. 25, 1835 – June 6, 1919</p>	

Additional Information	Source(s)
<p>“A” ABBOTT</p>	<p>At top of monument At base of monument</p>



Georges Mills Cemetery,
Main Street, Georges Mills

Approximate Grave Location
Signified by “X”

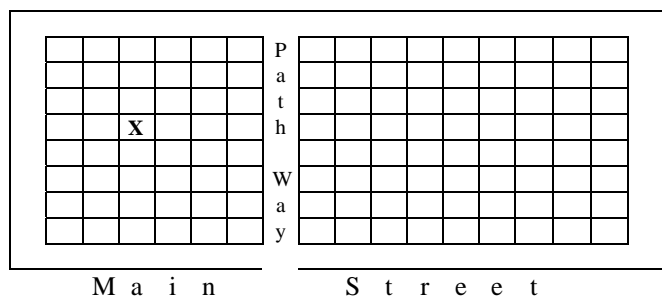
ABBOTT, Maryette



Owner of Record:	Unknown
Lot Number:	Unknown, 10x16 foot lot
Grave Marker(s):	Monument
Other Marker(s):	Corner stones (4) raised square

FRONT	BACK
<p>Amasa S. Abbott Apr. 21, 1810 – May 13, 1898 His wife Mahala Chase July 30, 1817 – Jan. 10, 1900 Their daughters Maryette Sept. 10, 1847 – Apr. 19, 1848 Diantha Oct. 25, 1835 – June 6, 1919</p>	

Additional Information	Source(s)
<p>“A” ABBOTT</p>	<p>At top of monument At base of monument</p>



Georges Mills Cemetery,
Main Street, Georges Mills

Approximate Grave Location
Signified by “X”

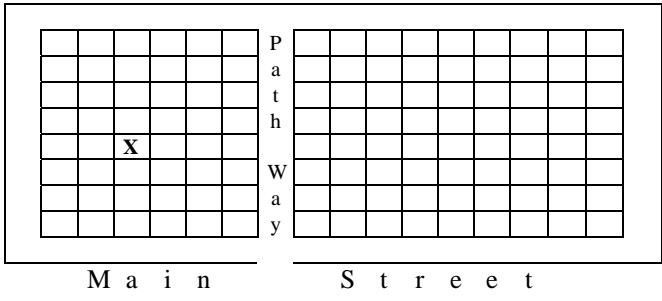
ABBOTT, Sarah



Owner of Record:	Unknown
Lot Number:	Unknown
Grave Marker(s):	Monument
Other Marker(s):	Corner (4) 10x10 inch raised G.A.R. Flag holder

FRONT	BACK
Stephen Abbott Born Feb. 25, 1812 Died Mar. 19 1895 His wife Sarah Kidder Born July 8, 1817 Died Feb. 3, 1896	

Additional Information	Source(s)
ABBOTT	Written on base of monument



Georges Mills Cemetery,
Main Street, Georges Mills

Approximate Grave Location
Signified by “X”

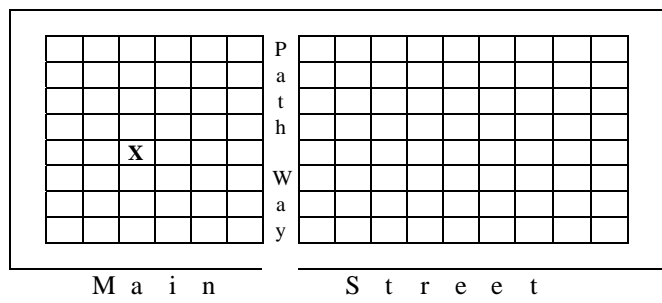
ABBOTT, Stephen



Owner of Record: Unknown
 Lot Number: Unknown
 Grave Marker(s): Monument
 Other Marker(s): Corner (4) 10x10 inch raised
G.A.R. Flag holder

FRONT	BACK
Stephen Abbott Born Feb. 25, 1812 Died Mar. 19 1895 His wife Sarah Kidder Born July 8, 1817 Died Feb. 3, 1896	

Additional Information	Source(s)
ABBOTT	Written on base of monument



Georges Mills Cemetery,
Main Street, Georges Mills

Approximate Grave Location
Signified by "X"

ABBOTT, Theodore



Owner of Record:	Unknown
Lot Number:	Unknown
Grave Marker(s):	Headstone
Other Marker(s):	

FRONT

Theodore Abbott
Died
May 8, 1855
Age 71

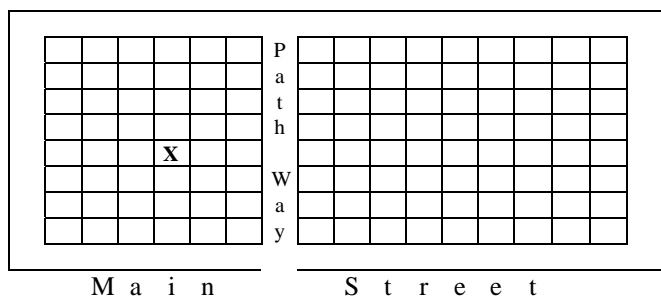
BACK

Additional Information

Mason symbol

Source(s)

Written above name on headstone



Georges Mills Cemetery,
Main Street, Georges Mills

Approximate Grave Location
Signified by "X"

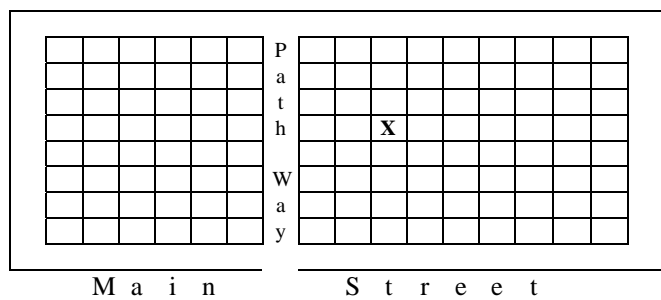
ALMEDER, Ruth A.



Owner of Record:	Unknown
Lot Number:	Unknown
Grave Marker(s):	Monument
Other Marker(s):	Foot markers (13): MH; OEH; Father; Mother; Charles; Frank D.; Alice; Rachel; Ida; Charles; Violette; Walter; Clarence Walter

FRONT	BACK
Walter E. Holmes July 21, 1833 Apr. 14, 1901 Amanda M. Woodward His wife July 30, 1829 June 9, 1875 Their son Dr. Charles M. Jan. 8, 1862 Oct. 8, 1898	Frank O. Holmes Mar. 18, 1867 July 17, 1951 Alice M. Collins His wife Apr. 6, 1874 June 3, 1964 Their son Clarence W. Mar. 12, 1894 Aug. 17, 1894

Additional Information	Source(s)
Rachel Holmes Nickless; 1897-1933; Ida E. Holmes, 1870-1941; Walter R. Holmes, July 21, 1901-Jan. 24, 1977; his wife Violette Dodge, Jan. 29, 1902-Oct. 9, 1981; Olive L. Holmes Huber Lewis, Aug. 17, 1914-May 18, 2000.	Written on southeast side of monument
Moses Holmes, Aug. 20, 1804-Sept. 11, 1872; Olive Eastman, his wife, Mar. 9, 1809-Sept. 12, 1886; Charles M. Holmes, Mar. 20, 1906-Apr. 9, 1970; Ruth A. Holmes, May 17, 1893-Mar. 1, 1992, wife of Charles E. Almeder.	Written on northeast side of monument
Clarence Walter, infant son of Frank O. and Alice M. Holmes, died Aug. 17, 1894, age 5 months 5 days	Written on Clarence W. Holmes marker
"God needed one more angel; Amongst his shining band; And so he stooped with loving smile; and clasped our darling's hand."	Written on Clarence W. Holmes marker
"little angel"	Written on top of Clarence's marker



Georges Mills Cemetery,
Main Street, Georges Mills

Approximate Grave Location
Signified by "X"

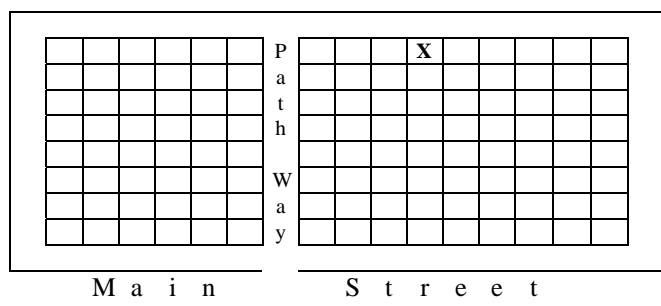
BARNES, Courtney



Owner of Record: Unknown
 Lot Number: Unknown
 Grave Marker(s): Memorial
 Other Marker(s): _____

FRONT	BACK
Fred L. Barnes 1860 – 1907 Gertrude Reed 1864 - 1942	Courtney Barnes 1914 - 1942

Additional Information	Source(s)
BARNES	Written at base of marker



Georges Mills Cemetery,
Main Street, Georges Mills

Approximate Grave Location
Signified by “X”

BARNES, Fred L.



Owner of Record:	Unknown
Lot Number:	Unknown
Grave Marker(s):	Memorial
Other Marker(s):	

FRONT

Fred L. Barnes
1860 – 1907
Gertrude Reed
1864 - 1942

BACK

Courtney Barnes
1914 - 1942

Additional Information

Source(s)

BARNES

Written at base of marker

The diagram shows a 5x5 grid of squares. The grid is divided into two sections by a vertical line. The left section is labeled 'Main' and the right section is labeled 'Street'. The grid is also labeled 'P a t h' and 'W a y' on the right side. The grid is divided into two sections by a vertical line. The left section is labeled 'Main' and the right section is labeled 'Street'. The grid is also labeled 'P a t h' and 'W a y' on the right side. The grid is divided into two sections by a vertical line. The left section is labeled 'Main' and the right section is labeled 'Street'. The grid is also labeled 'P a t h' and 'W a y' on the right side.

Georges Mills Cemetery,
Main Street, Georges Mills

Approximate Grave Location
Signified by "X"

BARNES, Gertrude R.



Owner of Record:	Unknown
Lot Number:	Unknown
Grave Marker(s):	Memorial
Other Marker(s):	

FRONT

Fred L. Barnes
1860 – 1907
Gertrude Reed
1864 - 1942

BACK

Courtney Barnes
1914 - 1942

Additional Information

Source(s)

BARNES


Written at base of marker

The diagram shows a 10x10 grid representing a city block. The grid is divided into two 5x5 sections by a vertical line. The left section is labeled 'Main' and the right section is labeled 'Street'. The vertical line is labeled 'P a t h' and 'W a y'. An 'X' is marked in the top-right corner of the 'Main' section, at the intersection of the 5th column and 1st row.

Georges Mills Cemetery,
Main Street, Georges Mills

Approximate Grave Location
Signified by "X"

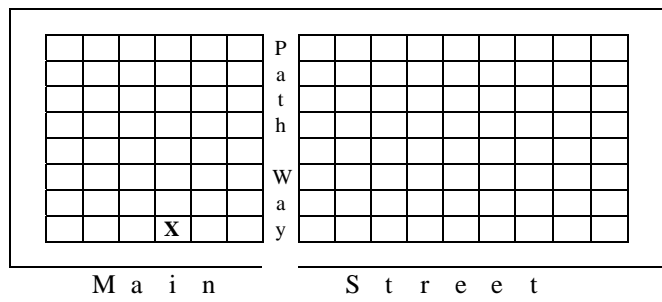
BEAN, Anna



Owner of Record: Unknown
 Lot Number: Unknown
 Grave Marker(s): Memorial
 Other Marker(s): _____

FRONT	BACK
CHASE	Harold Dura Chase 1898 – 1986 Anna Bean Chase 1896 – 1977 Peter Ackley Chase 1948 – 2004 Andrew George Chase 1954 -

Additional Information	Source(s)



Georges Mills Cemetery,
Main Street, Georges Mills

Approximate Grave Location
Signified by “X”

BEAN, Celinda A.



Owner of Record: Unknown

Lot Number:	Unknown
-------------	---------

Grave Marker(s): Slant

Other Marker(s):

FRONT

BACK

Mother

Celinda A. Bean
1870 - 1958

Additional Information

Source(s)

--

Diagram illustrating a grid layout with labels:

- Grid dimensions: 6 rows by 6 columns.
- Labels on the left: **M a i n**
- Labels on the right: **S t r e e t**
- Labels on the far right: **P a t h** and **W a y**

Georges Mills Cemetery,
Main Street, Georges Mills

Approximate Grave Location
Signified by "X"

BEAN, Hannah Jane



Owner of Record:	Unknown
Lot Number:	Unknown
Grave Marker(s):	Headstone
Other Marker(s):	

FRONT

BACK

Hannah Jane
Daut. of
William & Jane
Bean
Died July 20, 1877
Age 34 years 2 months
& 25 days

Additional Information

Source(s)

--

Georges Mills Cemetery,
Main Street, Georges Mills

Approximate Grave Location
Signified by "X"

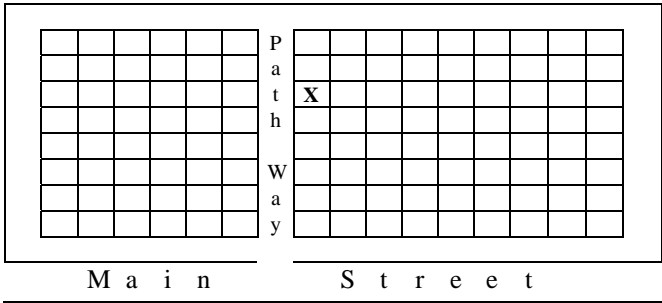
BEAN, Jane



Owner of Record:	Unknown
Lot Number:	Unknown
Grave Marker(s):	Headstone
Other Marker(s):	

FRONT	BACK
Jane Wife of William Bean Died May 3, 1893 Age 91 years 9 months & 17 days	

Additional Information	Source(s)



Georges Mills Cemetery,
Main Street, Georges Mills

Approximate Grave Location
Signified by “X”

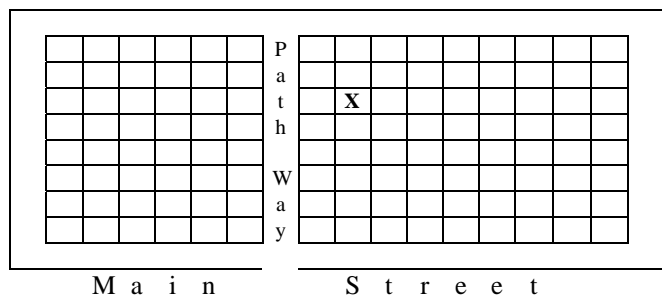
BEAN, Martha M.



Owner of Record: Unknown
 Lot Number: Unknown
 Grave Marker(s): Headstone
 Other Marker(s): _____

FRONT	BACK
<p>Martha M. Daut. of William & Jane Bean Died Feb. 20, 1868 Age 23 years 10 days</p>	

Additional Information	Source(s)



Georges Mills Cemetery,
 Main Street, Georges Mills

Approximate Grave Location
 Signified by "X"

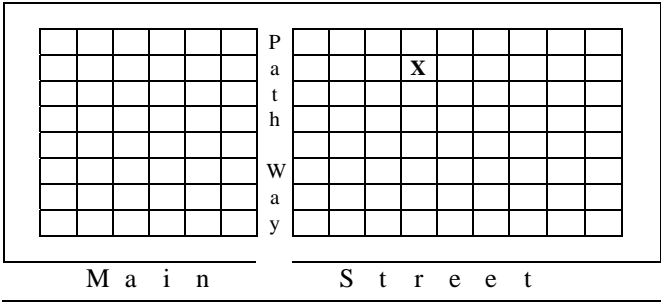
BEAN, Nancy M.



Owner of Record:	Unknown
Lot Number:	Unknown
Grave Marker(s):	Memorial
Other Marker(s):	

FRONT	BACK
Nancy M. Bean Died Dec. 5, 1909 Age 72 years	

Additional Information	Source(s)



Georges Mills Cemetery,
Main Street, Georges Mills

Approximate Grave Location
Signified by “X”

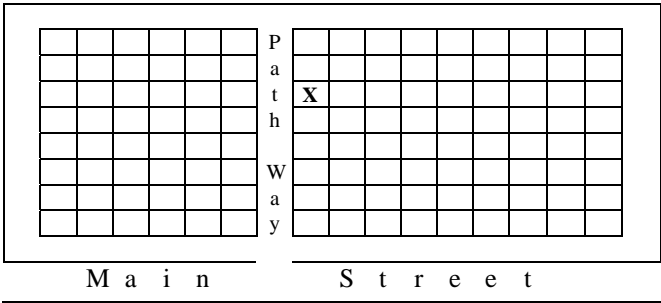
BEAN, William



Owner of Record:	Unknown
Lot Number:	Unknown
Grave Marker(s):	Headstone
Other Marker(s):	

FRONT	BACK
William Bean Died Sept. 16, 1850 Age 57 years 10 months & 8 days	

Additional Information	Source(s)



Georges Mills Cemetery,
Main Street, Georges Mills

Approximate Grave Location
Signified by “X”

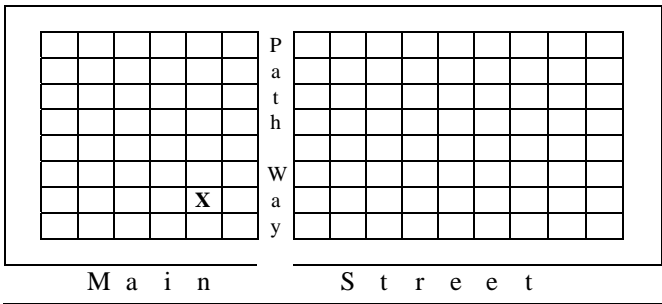
BICKFORD, Polly A.



Owner of Record:	Unknown
Lot Number:	Unknown
Grave Marker(s):	Monument
Other Marker(s):	Foot markers (4) mother; father; morrison; rose
	Corner: 4, raised

FRONT	BACK
Luke W. Blood Died Mar. 23, 1875 Age 65 Polly A. Bickford Wife of L. W. Blood Died Dec. 12, 1891 Age 83	Flora E. Trussell Wife of Morrison Blood 1866 - 1951

Additional Information	Source(s)
B BLOOD Morrison Blood, died Aug. 27, 1919, age 70 yrs 2 ms, 27 days; Rose A. Davis, wife of Morrison Blood, died Apr. 10, 1895, age 43 yrs, 10 ms, 3 days.	Top of west side Base of west side Written on north side of monument



Georges Mills Cemetery,
Main Street, Georges Mills

Approximate Grave Location
Signified by “X”

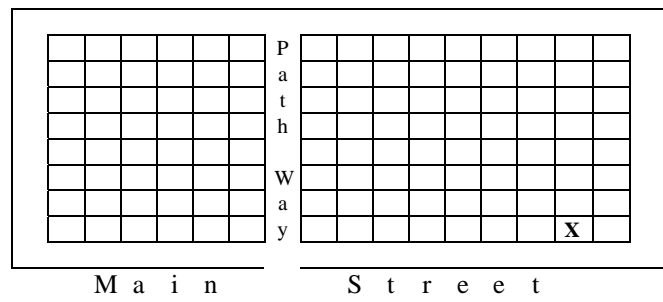
BLOOD, Arminda



Owner of Record:	Unknown
Lot Number:	Unknown
Grave Marker(s):	Monument
Other Marker(s):	Raised corner markers (4)

FRONT	BACK
Levi M. Blood Died Oct. 21, 1886 Age 54 years 2 months 6 days Arminda Mussey His wife Died Oct. 31, 1893 Age 53 years 5 months 20 days	

Additional Information	Source(s)
BLOOD Ned W., son of LM & A Blood, died Jan 24, 1892, age 24 years, 4 months, 22 days Bert and Carl, infant sons of LM & A Blood	Written beneath dates Written on south side of monument Written on north side of monument



Georges Mills Cemetery,
Main Street, Georges Mills

Approximate Grave Location
Signified by "X"

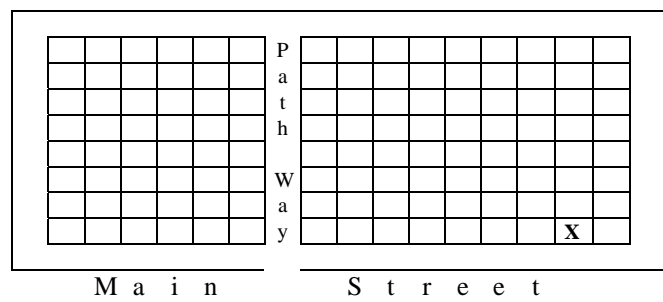
BLOOD, Bert



Owner of Record: Unknown
 Lot Number: Unknown
 Grave Marker(s): Monument
 Other Marker(s): Raised corner markers (4)

FRONT	BACK
Levi M. Blood Died Oct. 21, 1886 Age 54 years 2 months 6 days Arminda Mussey His wife Died Oct. 31, 1893 Age 53 years 5 months 20 days	

Additional Information	Source(s)
BLOOD Ned W., son of LM & A Blood, died Jan 24, 1892, age 24 years, 4 months, 22 days Bert and Carl, infant sons of LM & A Blood	Written beneath dates Written on south side of monument Written on north side of monument



Georges Mills Cemetery,
 Main Street, Georges Mills

Approximate Grave Location
 Signified by "X"

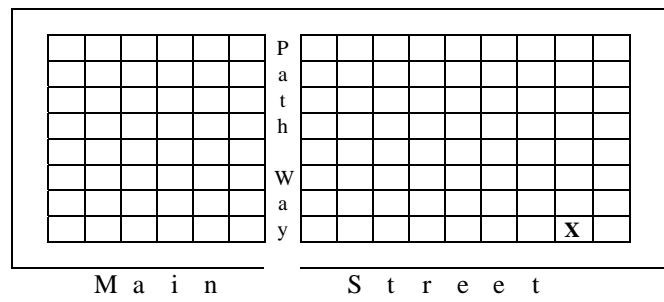
BLOOD, Carl



Owner of Record: Unknown
 Lot Number: Unknown
 Grave Marker(s): Monument
 Other Marker(s): Raised corner markers (4)

FRONT	BACK
Levi M. Blood Died Oct. 21, 1886 Age 54 years 2 months 6 days Arminda Mussey His wife Died Oct. 31, 1893 Age 53 years 5 months 20 days	

Additional Information	Source(s)
BLOOD Ned W., son of LM & A Blood, died Jan 24, 1892, age 24 years, 4 months, 22 days Bert and Carl, infant sons of LM & A Blood	Written beneath dates Written on south side of monument Written on north side of monument



Georges Mills Cemetery,
 Main Street, Georges Mills

Approximate Grave Location
 Signified by "X"

BLOOD, Eben



Owner of Record:	Unknown
Lot Number:	Unknown
Grave Marker(s):	Headstone
Other Marker(s):	

FRONT

Eben Blood
Died
May 11, 1885
Age 93 years 5 months

BACK

Additional Information

Source(s)

--

Diagram illustrating a 6x6 grid representing a city block. The grid is labeled "Main" on the left and "Street" on the right. The top edge is labeled "Park" and the right edge is labeled "Way". A black 'X' is located in the 4th row and 4th column of the grid.

Georges Mills Cemetery,
Main Street, Georges Mills

Approximate Grave Location
Signified by "X"

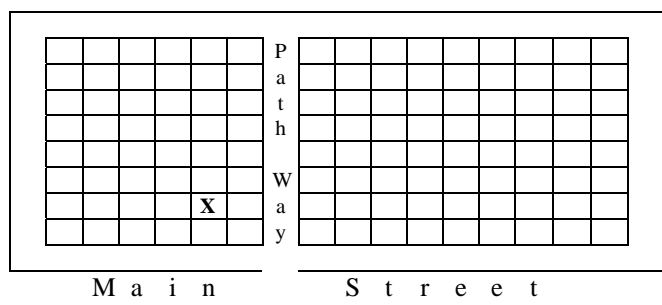
BLOOD, Flora E.



Owner of Record:	Unknown
Lot Number:	Unknown
Grave Marker(s):	Monument
Other Marker(s):	Foot markers (4) mother; father; morrison; rose
	Corner: 4- raised

FRONT	BACK
<p>Luke W. Blood Died Mar. 23, 1875 Age 65 Polly A. Bickford Wife of L. W. Blood Died Dec. 12, 1891 Age 83</p>	<p>Flora E. Trussell Wife of Morrison Blood 1866 - 1951</p>

Additional Information	Source(s)
<p>B BLOOD Morrison Blood, died Aug. 27, 1919, age 70 yrs 2 ms, 27 days; Rose A. Davis, wife of Morrison Blood, died Apr. 10, 1895, age 43 yrs, 10 ms, 3 days.</p>	<p>Top of west side Base of west side Written on north side of monument</p>



Georges Mills Cemetery,
Main Street, Georges Mills

Approximate Grave Location
Signified by "X"

BLOOD, Levi M.



Owner of Record:	Unknown
Lot Number:	Unknown
Grave Marker(s):	Monument
Other Marker(s):	Raised corner markers (4)

FRONT

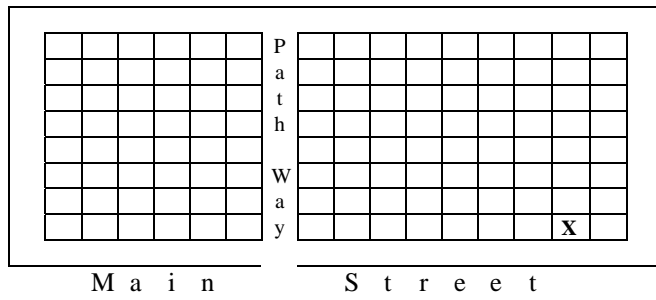
BACK

Levi M. Blood
Died
Oct. 21, 1886
Age 54 years 2 months 6 days
Arminda Mussey
His wife
Died
Oct. 31, 1893
Age 53 years 5 months 20 days

Additional Information

Source(s)

BLOOD	Written beneath dates
Ned W., son of LM & A Blood, died Jan 24, 1892, age 24 years, 4 months, 22 days	Written on south side of monument
Bert and Carl, infant sons of LM & A Blood	Written on north side of monument



Georges Mills Cemetery,
Main Street, Georges Mills

Approximate Grave Location
Signified by "X"

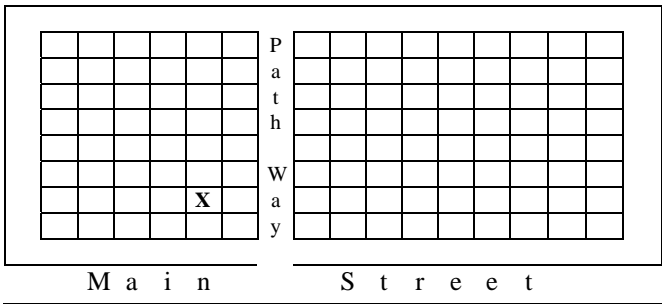
BLOOD, Luke W.



Owner of Record:	Unknown
Lot Number:	Unknown
Grave Marker(s):	Monument
Other Marker(s):	Foot markers (4) mother; father; morrison; rose
	Corner: 4 - raised

FRONT	BACK
Luke W. Blood Died Mar. 23, 1875 Age 65 Polly A. Bickford Wife of L. W. Blood Died Dec. 12, 1891 Age 83	Flora E. Trussell Wife of Morrison Blood 1866 - 1951

Additional Information	Source(s)
B BLOOD Morrison Blood, died Aug. 27, 1919, age 70 yrs 2 ms, 27 days; Rose A. Davis, wife of Morrison Blood, died Apr. 10, 1895, age 43 yrs, 10 ms, 3 days.	Top of west side Base of west side Written on north side of monument



Georges Mills Cemetery,
Main Street, Georges Mills

Approximate Grave Location
Signified by “X”

BLOOD, Mary



Owner of Record:	Unknown
Lot Number:	Unknown
Grave Marker(s):	Headstone
Other Marker(s):	

FRONT

Our Mother
Mary
Wife of Eben Blood
Died Feb. 1874
Age 83 years

BACK

Additional Information

Source(s)

--

Diagram illustrating a 6x6 grid of squares, divided into two 3x3 sections by a vertical line. The left section is labeled "Main" and the right section is labeled "Street". The top row of the left section is labeled "P" and the bottom row is labeled "h". The top row of the right section is labeled "W" and the bottom row is labeled "y". An "X" is marked in the bottom-right square of the left section.

Georges Mills Cemetery,
Main Street, Georges Mills

Approximate Grave Location
Signified by "X"

BLOOD, Mary Georgia



Owner of Record:	Unknown
Lot Number:	Unknown
Grave Marker(s):	Memorial
Other Marker(s):	

FRONT

Mary Georgia
Blood
1853 - 1942

BACK

Additional Information

Source(s)

--

The diagram consists of two 8x8 grids side-by-side. The left grid is labeled 'Main' and the right grid is labeled 'Street'. A vertical label 'Pathway' is positioned between the two grids, and a horizontal label 'Street' is positioned below them. An 'X' is located in the 8th row and 8th column of the 'Street' grid.

Georges Mills Cemetery,
Main Street, Georges Mills

Approximate Grave Location
Signified by "X"

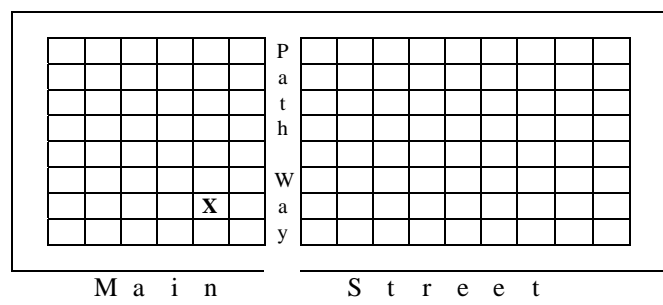
BLOOD, Morrison



Owner of Record:	Unknown
Lot Number:	Unknown
Grave Marker(s):	Monument
Other Marker(s):	Foot markers (4) mother; father; morrison; rose
	Corner: 4 - raised

FRONT	BACK
<p>Luke W. Blood Died Mar. 23, 1875 Age 65 Polly A. Bickford Wife of L. W. Blood Died Dec. 12, 1891 Age 83</p>	<p>Flora E. Trussell Wife of Morrison Blood 1866 - 1951</p>

Additional Information	Source(s)
<p>B BLOOD Morrison Blood, died Aug. 27, 1919, age 70 yrs 2 ms, 27 days; Rose A. Davis, wife of Morrison Blood, died Apr. 10, 1895, age 43 yrs, 10 ms, 3 days.</p>	<p>Top of west side Base of west side Written on north side of monument</p>



Georges Mills Cemetery,
Main Street, Georges Mills

Approximate Grave Location
Signified by "X"

BLOOD, Ned W.



Owner of Record:	Unknown
Lot Number:	Unknown
Grave Marker(s):	Monument
Other Marker(s):	Raised corner markers (4)

FRONT

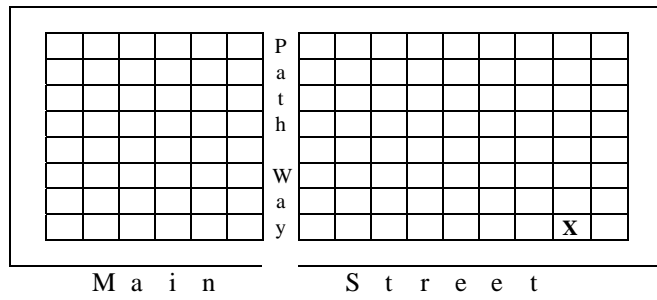
BACK

Levi M. Blood
Died
Oct. 21, 1886
Age 54 years 2 months 6 days
Arminda Mussey
His wife
Died
Oct. 31, 1893
Age 53 years 5 months 20 days

Additional Information

Source(s)

BLOOD	Written beneath dates
Ned W., son of LM & A Blood, died Jan 24, 1892, age 24 years, 4 months, 22 days	Written on south side of monument
Bert and Carl, infant sons of LM & A Blood	Written on north side of monument



Georges Mills Cemetery,
Main Street, Georges Mills

Approximate Grave Location
Signified by "X"

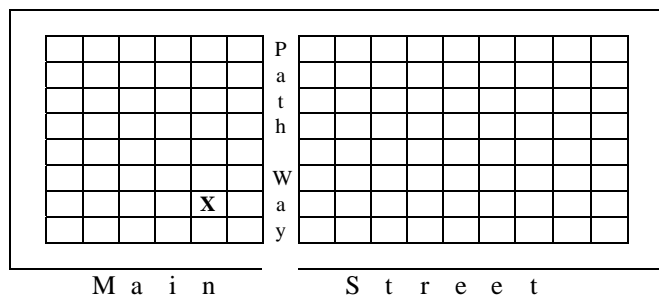
BLOOD, Polly A.



Owner of Record:	Unknown
Lot Number:	Unknown
Grave Marker(s):	Monument
Other Marker(s):	Foot markers (4) mother; father; morrison; rose
	Corner: 4 - raised

FRONT	BACK
<p>Luke W. Blood Died Mar. 23, 1875 Age 65 Polly A. Bickford Wife of L. W. Blood Died Dec. 12, 1891 Age 83</p>	<p>Flora E. Trussell Wife of Morrison Blood 1866 - 1951</p>

Additional Information	Source(s)
<p>B BLOOD Morrison Blood, died Aug. 27, 1919, age 70 yrs 2 ms, 27 days; Rose A. Davis, wife of Morrison Blood, died Apr. 10, 1895, age 43 yrs, 10 ms, 3 days.</p>	<p>Top of west side Base of west side Written on north side of monument</p>



Georges Mills Cemetery,
Main Street, Georges Mills

Approximate Grave Location
Signified by "X"

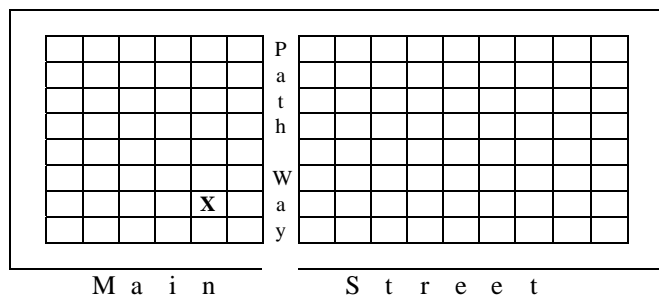
BLOOD, Rose A.



Owner of Record:	Unknown
Lot Number:	Unknown
Grave Marker(s):	Monument
Other Marker(s):	Foot markers (4) mother; father; morrison; rose
	Corner: 4 - raised

FRONT	BACK
<p>Luke W. Blood Died Mar. 23, 1875 Age 65 Polly A. Bickford Wife of L. W. Blood Died Dec. 12, 1891 Age 83</p>	<p>Flora E. Trussell Wife of Morrison Blood 1866 - 1951</p>

Additional Information	Source(s)
<p>B BLOOD Morrison Blood, died Aug. 27, 1919, age 70 yrs 2 ms, 27 days; Rose A. Davis, wife of Morrison Blood, died Apr. 10, 1895, age 43 yrs, 10 ms, 3 days.</p>	<p>Top of west side Base of west side Written on north side of monument</p>



Georges Mills Cemetery,
Main Street, Georges Mills

Approximate Grave Location
Signified by "X"

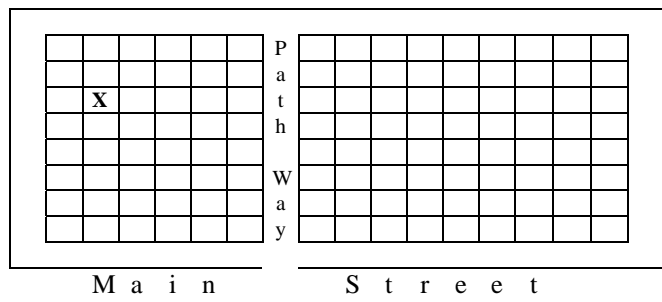
BOYCE, Robert



Owner of Record: Unknown
 Lot Number: Unknown
 Grave Marker(s): Memorial
 Other Marker(s): _____

FRONT	BACK
Robert Boyce Died Apr. 17, 1882 Age 82	

Additional Information	Source(s)



Georges Mills Cemetery,
Main Street, Georges Mills

Approximate Grave Location
Signified by "X"

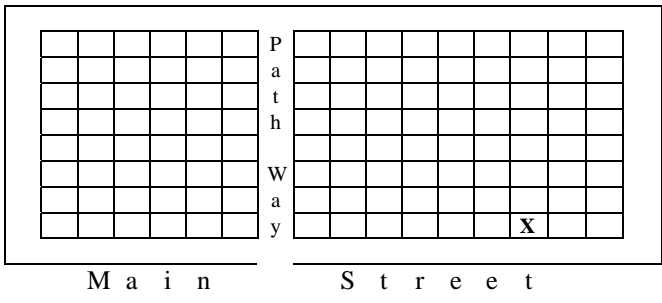
BRADFORD, Edith C.



Owner of Record:	Unknown
Lot Number:	Unknown
Grave Marker(s):	Memorial
Other Marker(s):	Military flat markers (3)
	Am Legion & VFW flag holders

FRONT	BACK
RUGGLES	1903 Elmer E. 1964 His wife 1906 Edith C. 2002 1922 Richard C. 1993 His wife 1924 Helen S.

Additional Information	Source(s)
Edith Louise Collins Bradford, wife of Elmer, Mar. 9, 1906, Jun 26, 2002	Military marker
Elmer E. Ruggles, Jr., New Hampshire, MM1 USNR, WW I&2, Oct 12 1903, Jul 31 1964	Military marker
Richard Collins Ruggles, PFC US Army, WW 2, Sep 2 1922, Oct 31 1993	Military marker



Georges Mills Cemetery,
Main Street, Georges Mills

Approximate Grave Location
Signified by “X”

BROWNELL, Elizabeth B.



Owner of Record:	Unknown
Lot Number:	Unknown
Grave Marker(s):	Small Headstone
Other Marker(s):	

FRONT

Elizabeth B. Whittemore
Wife of
Wm. Brownell
1826 - 1918

BACK

Additional Information

Source(s)

--

Diagram illustrating a 6x6 grid representing a city block. The grid is labeled "Main" on the left and "Street" on the right. The top edge is labeled "Park" and the right edge is labeled "Way". A red "X" is located in the bottom-right corner of the grid.

Georges Mills Cemetery,
Main Street, Georges Mills

Approximate Grave Location
Signified by "X"

BROWNELL, Harriett W.



Owner of Record:	Unknown
Lot Number:	Unknown
Grave Marker(s):	Small Headstone
Other Marker(s):	

FRONT

Harriett W. Whittemore
Wife of
Alstead Brownell
1835 - 1918

BACK

Additional Information

Source(s)

--

The diagram shows a city block layout. On the left is a large rectangle labeled "Main" at the bottom. To its right is a vertical strip of six squares labeled "Parkway" from top to bottom. To the right of the "Parkway" strip is another large rectangle labeled "Street" at the bottom. The "Main" rectangle and the "Street" rectangle are both 6 squares high and 10 squares wide. The "Parkway" strip is 6 squares high and 1 square wide. The entire diagram is enclosed in a large rectangle with a dashed line on the right side.

Georges Mills Cemetery,
Main Street, Georges Mills

Approximate Grave Location
Signified by "X"

CHASE, Andrew George



Owner of Record:

Unknown

Lot Number:

Unknown

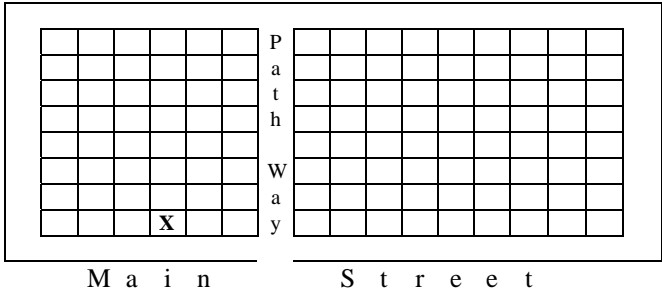
Grave Marker(s):

Memorial

Other Marker(s):

FRONT	BACK
CHASE	Harold Dura Chase 1898 – 1986 Anna Bean Chase 1896 – 1977 Peter Ackley Chase 1948 – 2004 Andrew George Chase 1954 -


Additional Information	Source(s)



Georges Mills Cemetery,
Main Street, Georges Mills

Approximate Grave Location
Signified by “X”

CHASE, Anna Bean



Owner of Record:	Unknown
Lot Number:	Unknown
Grave Marker(s):	Memorial
Other Marker(s):	

FRONT

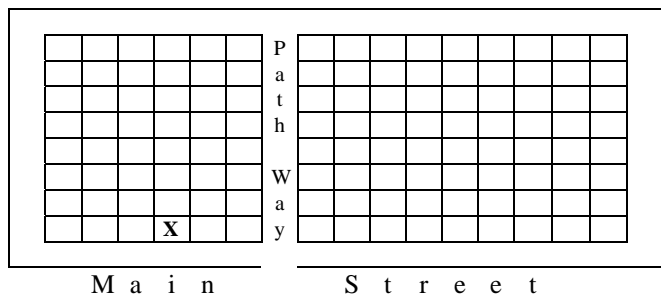
CHASE

BACK

Harold Dura Chase
1898 – 1986
Anna Bean Chase
1896 – 1977
Peter Ackley Chase
1948 – 2004
Andrew George Chase
1954 -

Additional Information

Source(s)



Georges Mills Cemetery,
Main Street, Georges Mills

Approximate Grave Location
Signified by "X"

CHASE, Asa



Owner of Record:	Unknown
Lot Number:	Unknown, 10x16 foot enclosed lot
Grave Marker(s):	Memorial
Other Marker(s):	

FRONT

Asa Chase
Died
Dec. 3, 1882
Age 70 years 8 months

BACK

Additional Information

Source(s)

Father


Written on top of marker

The diagram shows a 10x10 grid representing a city block. The grid is divided into two 5x10 sections by a vertical line. The left section is labeled 'Main' and the right section is labeled 'Street'. The top row of the grid is labeled 'P a t h' and the bottom row is labeled 'W a y'. A red 'X' is located in the 5th column and 5th row of the 'Main' section.

Georges Mills Cemetery,
Main Street, Georges Mills

Approximate Grave Location
Signified by "X"

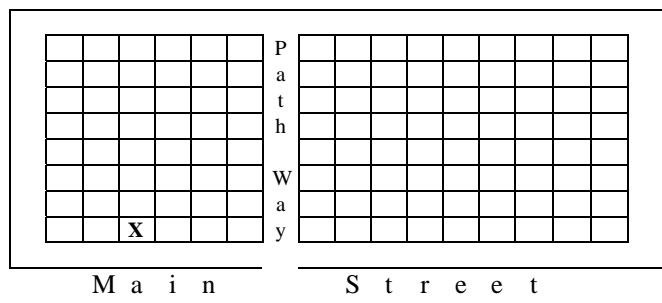
CHASE, Betty Miller



Owner of Record: Unknown
 Lot Number: Unknown
 Grave Marker(s): Memorial
 Other Marker(s): _____

FRONT	BACK
CHASE O master let me walk with thee	Willard Winter Chase 1922 – 1974 Harold Dura Chase Jr. 1920 – Betty Miller Chase 1919 - 2005


Additional Information	Source(s)



Georges Mills Cemetery,
Main Street, Georges Mills

Approximate Grave Location
Signified by “X”

CHASE, Dura A.



Owner of Record:	Unknown
Lot Number:	Unknown
Grave Marker(s):	Memorial
Other Marker(s):	

FRONT

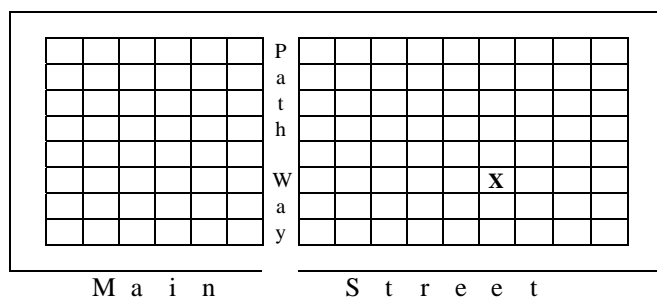
CHASE

BACK

Dura A. Chase
1871 – 1937
His wife
Harriet A. George
1869 – 1946

Additional Information

Source(s)



Georges Mills Cemetery,
Main Street, Georges Mills

Approximate Grave Location
Signified by "X"

CHASE, Earl H.



Owner of Record: Unknown
 Lot Number: Unknown
 Grave Marker(s): Memorial
 Other Marker(s): _____

FRONT	BACK
CHASE Herbert A. 1862 – 1944 His wife Mary P. Russell 1865 – 1926 Their son Earl H. 1886 - 1967	


Additional Information	Source(s)

<div> <div></div> <div></div> <div></div> <div></div> <div></div> <div></div> <div></div> <div></div> <div></div> <div></div> </div>	P a t h W a y	<div> <div></div> <div></div> <div></div> <div></div> <div></div> <div></div> <div></div> <div></div> <div></div> <div></div> </div>
<div> <div>M a i n</div> <div>S t r e e t</div> </div>		

Georges Mills Cemetery,
Main Street, Georges Mills

Approximate Grave Location
Signified by “X”

CHASE, Harold Dura



Owner of Record:	Unknown
Lot Number:	Unknown
Grave Marker(s):	Memorial
Other Marker(s):	

FRONT

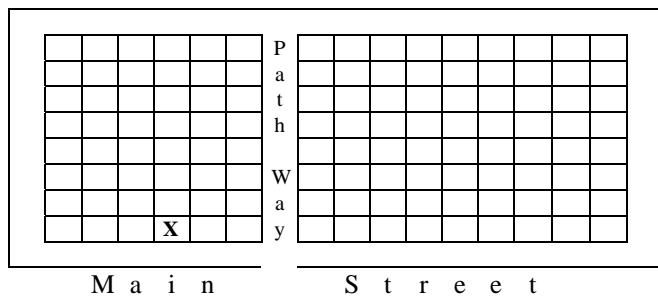
CHASE

BACK

Harold Dura Chase
1898 – 1986
Anna Bean Chase
1896 – 1977
Peter Ackley Chase
1948 – 2004
Andrew George Chase
1954 -

Additional Information


Source(s)



Georges Mills Cemetery,
Main Street, Georges Mills

Approximate Grave Location
Signified by "X"

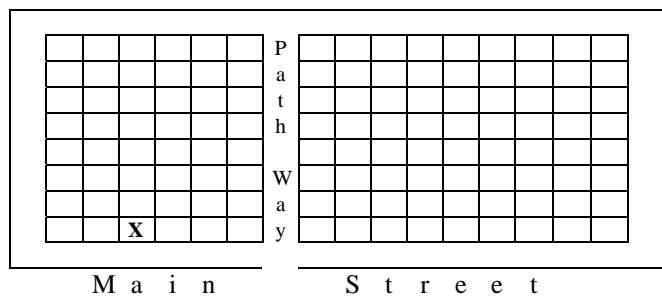
CHASE, Harold Dura Jr.



Owner of Record: Unknown
 Lot Number: Unknown
 Grave Marker(s): Memorial
 Other Marker(s): _____

FRONT	BACK
CHASE O master let me walk with thee	Willard Winter Chase 1922 – 1974 Harold Dura Chase Jr. 1920 – Betty Miller Chase 1919 - 2005


Additional Information	Source(s)



Georges Mills Cemetery,
Main Street, Georges Mills

Approximate Grave Location
Signified by “X”

CHASE, Harriet A.



Owner of Record:	Unknown
Lot Number:	Unknown
Grave Marker(s):	Memorial
Other Marker(s):	

FRONT

CHASE

BACK

Dura A. Chase
1871 – 1937
His wife
Harriet A. George
1869 - 1946

Additional Information

Source(s)

--

Diagram illustrating a city block layout. The layout consists of a 7x7 grid of squares, labeled "Main" at the bottom. To the right of this grid is another 7x7 grid of squares, labeled "Street" at the bottom. Between the two grids, the words "Parkway" are written vertically, with "P" at the top and "y" at the bottom. An "X" is marked in the 5th column and 5th row of the "Street" grid.

Georges Mills Cemetery,
Main Street, Georges Mills

Approximate Grave Location
Signified by "X"

CHASE, Herbert A



Owner of Record:	Unknown
Lot Number:	Unknown
Grave Marker(s):	Memorial
Other Marker(s):	

FRONT

CHASE
Herbert A.
1862 – 1944
His wife
Mary P. Russell
1865 – 1926
Their son
Earl H.
1886 - 1967

BACK

Additional Information

Source(s)

--

The diagram shows a 6x6 grid of blocks. The grid is labeled 'Main' on the left and 'Street' on the right. The vertical axis is labeled 'Pat h' and the horizontal axis is labeled 'Way'. A red 'X' is located in the second row from the bottom and the second column from the left.

Georges Mills Cemetery,
Main Street, Georges Mills

Approximate Grave Location
Signified by "X"

CHASE, Laura A.



Owner of Record:	Unknown
Lot Number:	Unknown, 10x16 foot enclosed lot
Grave Marker(s):	Memorial
Other Marker(s):	

FRONT

Laura A. Morgan
Wife of
Willard W. Chase
1846 - 1929

BACK

Additional Information

Source(s)

At rest

Written on top of marker

The diagram shows a 6x6 grid of squares. The grid is divided into two sections by a vertical line. The left section is labeled 'Main' and the right section is labeled 'Street'. The grid is also labeled 'P a t h' and 'W a y' on the right side.

Georges Mills Cemetery,
Main Street, Georges Mills

Approximate Grave Location
Signified by "X"

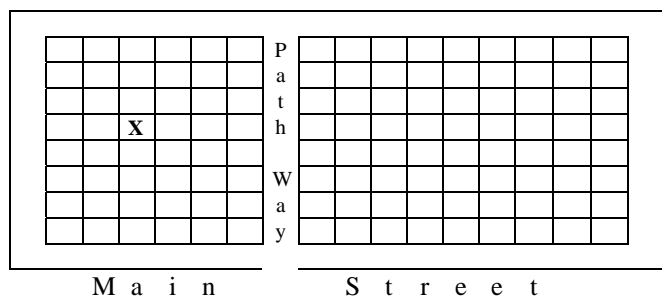
CHASE, Mahala



Owner of Record:	Unknown
Lot Number:	Unknown, 10x16 foot lot
Grave Marker(s):	Monument
Other Marker(s):	Corner stones (4) raised square

FRONT	BACK
<p>Amasa S. Abbott Apr. 21, 1810 – May 13, 1898 His wife Mahala Chase July 30, 1817 – Jan. 10, 1900 Their daughters Maryette Sept. 10, 1847 – Apr. 19, 1848 Diantha Oct. 25, 1835 – June 6, 1919</p>	

Additional Information	Source(s)
<p>“A” ABBOTT</p>	<p>At top of monument At base of monument</p>



Georges Mills Cemetery,
Main Street, Georges Mills

Approximate Grave Location
Signified by “X”

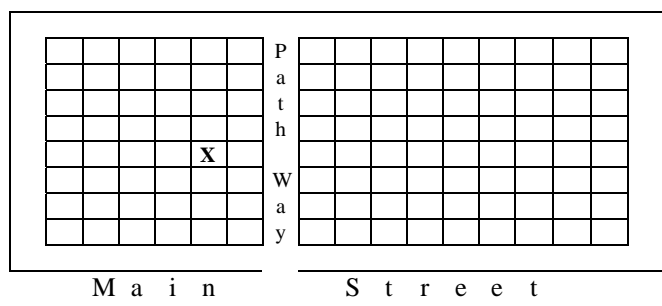
CHASE, Mary A.



Owner of Record: Unknown
 Lot Number: Unknown, 10x16 foot enclosed lot
 Grave Marker(s): Memorial
 Other Marker(s): _____

FRONT	BACK
Mary A. Wife of Asa Chase Died Feb. 5, 1886 Age 69 years 3 months	

Additional Information	Source(s)
mother	Written on top of marker



Georges Mills Cemetery,
Main Street, Georges Mills

Approximate Grave Location
Signified by "X"

CHASE, Mary P.



Owner of Record:	Unknown
Lot Number:	Unknown
Grave Marker(s):	Memorial
Other Marker(s):	

FRONT

CHASE
Herbert A.
1862 – 1944
His wife
Mary P. Russell
1865 – 1926
Their son
Earl H.
1886 - 1967

BACK

Additional Information

Source(s)

--


Diagram illustrating a grid layout with labels:

- Left side: Main
- Right side: Street
- Vertical labels on the left: P, a, t, h, W, a, y
- Label 'X' is located in the third row of the right section.

Georges Mills Cemetery,
Main Street, Georges Mills

Approximate Grave Location
Signified by "X"

CHASE, Peter Ackley



Owner of Record:	Unknown
Lot Number:	Unknown
Grave Marker(s):	Memorial
Other Marker(s):	

FRONT

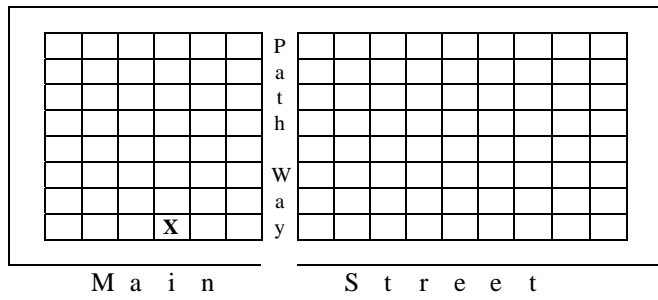
CHASE

BACK

Harold Dura Chase
1898 – 1986
Anna Bean Chase
1896 – 1977
Peter Ackley Chase
1948 – 2004
Andrew George Chase
1954 -

Additional Information

Source(s)



Georges Mills Cemetery,
Main Street, Georges Mills

Approximate Grave Location
Signified by "X"

CHASE, Willard W.



Owner of Record:	Unknown
Lot Number:	Unknown, 10x16 foot enclosed lot
Grave Marker(s):	Memorial
Other Marker(s):	

FRONT

Willard W. Chase
Died
Jan. 2, 1918
Age 78 years 8 months 14 days

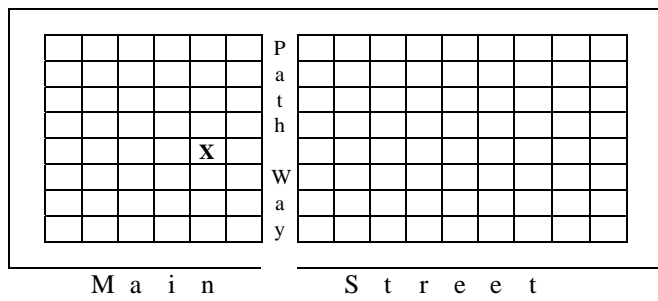
BACK

Additional Information

Source(s)

At rest


Written on top of marker



Georges Mills Cemetery,
Main Street, Georges Mills

Approximate Grave Location
Signified by "X"

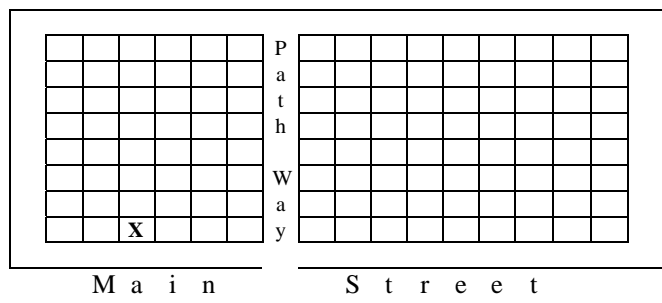
CHASE, Willard Winter



Owner of Record: Unknown
 Lot Number: Unknown
 Grave Marker(s): Memorial
 Other Marker(s): _____

FRONT	BACK
CHASE O master let me walk with thee	Willard Winter Chase 1922 – 1974 Harold Dura Chase Jr. 1920 – Betty Miller Chase 1919 - 2005


Additional Information	Source(s)



Georges Mills Cemetery,
Main Street, Georges Mills

Approximate Grave Location
Signified by “X”

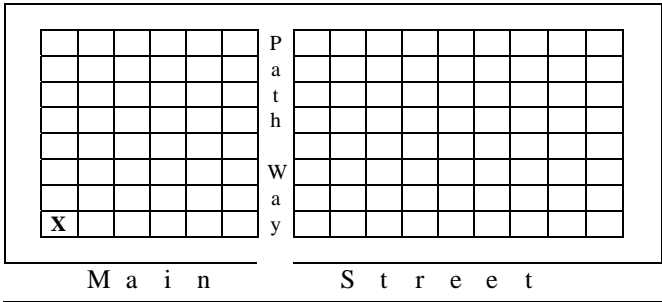
COLBY, Augusta A.



Owner of Record:	Unknown
Lot Number:	Unknown
Grave Marker(s):	Memorial
Other Marker(s):	Corner (4) "C"
	Foot : Augusta; Viola; Dewitt;
	Fannie

FRONT	BACK
COLBY	Dewitt C. Colby 1858 – 1929 His wife Fannie B. Howe 1863 – 1900 Augustia R. Colby 1886 – 1887 His wife Viola B. Lear 1874 – 1947 Augusta A. Colby 1852 - 1942

Additional Information	Source(s)
I.O.O.F. symbol	Appears above "COLBY" on front of stone



Georges Mills Cemetery,
Main Street, Georges Mills

Approximate Grave Location
Signified by "X"

COLBY, Augustia R.



Owner of Record:	Unknown
Lot Number:	Unknown
Grave Marker(s):	Child Headstone
Other Marker(s):	Corner (4) "C"
	Foot : Augusta; Viola; Dewitt;
	Fannie

FRONT

BACK

<p>Augustia R. Child of Dewitt C. & Fannie V. Colby Died Aug. 4, 1887 Age 1 year 4 months 7 days</p>	
--	--

Additional Information

Source(s)

<p>"A precious one from us is gone A voice we loved is stilled A place is vacant in our home Which never can be filled."</p>	<p>Verse beneath "age" on marker</p>
--	--------------------------------------

<table border="1"> <tr><td></td><td></td><td></td><td></td><td></td><td></td></tr> <tr><td></td><td></td><td></td><td></td><td></td><td></td></tr> <tr><td></td><td></td><td></td><td></td><td></td><td></td></tr> <tr><td></td><td></td><td></td><td></td><td></td><td></td></tr> <tr><td></td><td></td><td></td><td></td><td></td><td></td></tr> <tr><td></td><td></td><td></td><td></td><td></td><td></td></tr> <tr><td></td><td></td><td></td><td></td><td></td><td></td></tr> <tr><td>X</td><td></td><td></td><td></td><td></td><td></td></tr> </table>																																											X						P a t h W a y	<table border="1"> <tr><td></td><td></td><td></td><td></td><td></td><td></td><td></td><td></td><td></td><td></td><td></td><td></td><td></td><td></td><td></td><td></td></tr> <tr><td></td><td></td><td></td><td></td><td></td><td></td><td></td><td></td><td></td><td></td><td></td><td></td><td></td><td></td><td></td><td></td></tr> <tr><td></td><td></td><td></td><td></td><td></td><td></td><td></td><td></td><td></td><td></td><td></td><td></td><td></td><td></td><td></td><td></td></tr> <tr><td></td><td></td><td></td><td></td><td></td><td></td><td></td><td></td><td></td><td></td><td></td><td></td><td></td><td></td><td></td><td></td></tr> <tr><td></td><td></td><td></td><td></td><td></td><td></td><td></td><td></td><td></td><td></td><td></td><td></td><td></td><td></td><td></td><td></td></tr> <tr><td></td><td></td><td></td><td></td><td></td><td></td><td></td><td></td><td></td><td></td><td></td><td></td><td></td><td></td><td></td><td></td></tr> <tr><td></td><td></td><td></td><td></td><td></td><td></td><td></td><td></td><td></td><td></td><td></td><td></td><td></td><td></td><td></td><td></td></tr> <tr><td></td><td></td><td></td><td></td><td></td><td></td><td></td><td></td><td></td><td></td><td></td><td></td><td></td><td></td><td></td><td></td></tr> </table>																																																																																																																																
X																																																																																																																																																																																		
M a i n S t r e e t																																																																																																																																																																																		

Georges Mills Cemetery,
Main Street, Georges Mills

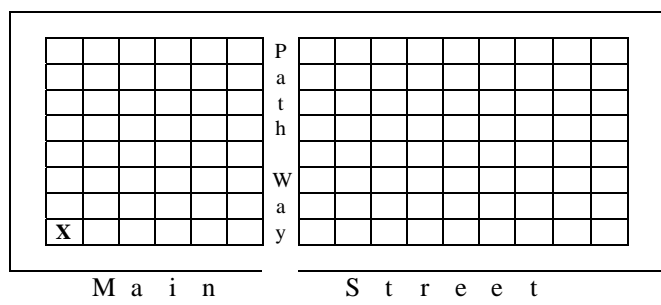
Approximate Grave Location
Signified by "X"

COLBY, Dewitt C.



Owner of Record:	Unknown
Lot Number:	Unknown
Grave Marker(s):	Memorial
Other Marker(s):	Corner (4) "C"
	Foot : Augusta; Viola; Dewitt;
	Fannie

FRONT	BACK
COLBY	Dewitt C. Colby 1858 – 1929 His wife Fannie B. Howe 1863 – 1900 Augustia R. Colby 1886 – 1887 His wife Viola B. Lear 1874 – 1947 Augusta A. Colby 1852 - 1942
Additional Information	Source(s)
I.O.O.F. symbol	Appears above "COLBY" on front of stone



Georges Mills Cemetery,
Main Street, Georges Mills

Approximate Grave Location
Signified by "X"

COLBY, Ellen M.



Owner of Record:	Unknown
Lot Number:	Unknown
Grave Marker(s):	Memorial, dual stone
Other Marker(s):	Post 85 G.A.R. Flag holder

FRONT	BACK
<div>Stephen P. Colby Ellen M.</div> <div>Died His wife died</div> <div>Nov. 17, 1917 Mar. 26, 1902</div> <div>Age 85 years 5 months Age 68 years 6 months</div>	

Additional Information	Source(s)
Father Mother "The memory of the just is blessed"	Written on top of left marker Written on top of right marker Written beneath age on marker

<table border="1"> <tr><td></td><td></td><td></td><td></td><td></td><td>X</td></tr> <tr><td></td><td></td><td></td><td></td><td></td><td></td></tr> <tr><td></td><td></td><td></td><td></td><td></td><td></td></tr> <tr><td></td><td></td><td></td><td></td><td></td><td></td></tr> <tr><td></td><td></td><td></td><td></td><td></td><td></td></tr> <tr><td></td><td></td><td></td><td></td><td></td><td></td></tr> <tr><td></td><td></td><td></td><td></td><td></td><td></td></tr> <tr><td></td><td></td><td></td><td></td><td></td><td></td></tr> </table>						X																																											P a t h W a y	<table border="1"> <tr><td></td><td></td><td></td><td></td><td></td><td></td><td></td><td></td><td></td><td></td><td></td><td></td><td></td><td></td><td></td><td></td><td></td><td></td></tr> <tr><td></td><td></td><td></td><td></td><td></td><td></td><td></td><td></td><td></td><td></td><td></td><td></td><td></td><td></td><td></td><td></td><td></td><td></td></tr> <tr><td></td><td></td><td></td><td></td><td></td><td></td><td></td><td></td><td></td><td></td><td></td><td></td><td></td><td></td><td></td><td></td><td></td><td></td></tr> <tr><td></td><td></td><td></td><td></td><td></td><td></td><td></td><td></td><td></td><td></td><td></td><td></td><td></td><td></td><td></td><td></td><td></td><td></td></tr> <tr><td></td><td></td><td></td><td></td><td></td><td></td><td></td><td></td><td></td><td></td><td></td><td></td><td></td><td></td><td></td><td></td><td></td><td></td></tr> <tr><td></td><td></td><td></td><td></td><td></td><td></td><td></td><td></td><td></td><td></td><td></td><td></td><td></td><td></td><td></td><td></td><td></td><td></td></tr> <tr><td></td><td></td><td></td><td></td><td></td><td></td><td></td><td></td><td></td><td></td><td></td><td></td><td></td><td></td><td></td><td></td><td></td><td></td></tr> <tr><td></td><td></td><td></td><td></td><td></td><td></td><td></td><td></td><td></td><td></td><td></td><td></td><td></td><td></td><td></td><td></td><td></td><td></td></tr> </table>																																																																																																																																																
					X																																																																																																																																																																																													
M a i n		S t r e e t																																																																																																																																																																																																

Georges Mills Cemetery,
Main Street, Georges Mills

Approximate Grave Location
Signified by "X"

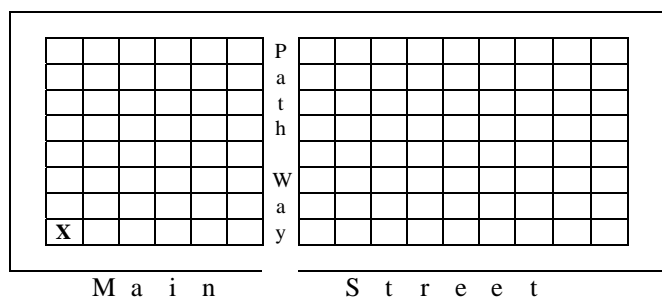
COLBY, Fannie B.



Owner of Record:	Unknown
Lot Number:	Unknown
Grave Marker(s):	Memorial
Other Marker(s):	Corner (4) "C"
	Foot : Augusta; Viola; Dewitt;
	Fannie

FRONT	BACK
COLBY	Dewitt C. Colby 1858 – 1929 His wife Fannie B. Howe 1863 – 1900 Augustia R. Colby 1886 – 1887 His wife Viola B. Lear 1874 – 1947 Augusta A. Colby 1852 - 1942

Additional Information	Source(s)
I.O.O.F. symbol	Appears above "COLBY" on front of stone



Georges Mills Cemetery,
Main Street, Georges Mills

Approximate Grave Location
Signified by "X"

COLBY, Oren Tracy



Owner of Record:	Unknown
Lot Number:	Unknown
Grave Marker(s):	Monument
Other Marker(s):	Foot marker (1): Husband

FRONT

BACK

Oren Tracy Colby
1866 - 1905

Additional Information

Source(s)

“C”
COLBY

At top of marker
Beneath dates on marker

Diagram illustrating a city block layout:

- A 6x6 grid labeled **Main** at the bottom.
- The top-right cell of the **Main** grid contains an **X**.
- To the right of the **Main** grid is the vertical text **Parkway**.
- To the right of **Parkway** is another 6x6 grid.
- Below the second 6x6 grid is the horizontal text **Street**.

Georges Mills Cemetery,
Main Street, Georges Mills

Approximate Grave Location
Signified by "X"

COLBY, Stephen P.



Owner of Record: Unknown
 Lot Number: Unknown
 Grave Marker(s): Memorial, dual stone
 Other Marker(s): Post 85 G.A.R. Flag holder

FRONT	BACK
Stephen P. Colby Ellen M. Died His wife died Nov. 17, 1917 Mar. 26, 1902 Age 85 years 5 months Age 68 years 6 months	

Additional Information	Source(s)
Father Mother "The memory of the just is blessed"	Written on top of left marker Written on top of right marker Written beneath age on marker

<table border="1"> <tr><td></td><td></td><td></td><td></td><td></td><td>X</td></tr> <tr><td></td><td></td><td></td><td></td><td></td><td></td></tr> <tr><td></td><td></td><td></td><td></td><td></td><td></td></tr> <tr><td></td><td></td><td></td><td></td><td></td><td></td></tr> <tr><td></td><td></td><td></td><td></td><td></td><td></td></tr> <tr><td></td><td></td><td></td><td></td><td></td><td></td></tr> <tr><td></td><td></td><td></td><td></td><td></td><td></td></tr> <tr><td></td><td></td><td></td><td></td><td></td><td></td></tr> </table>						X																																											P a t h W a y	<table border="1"> <tr><td></td><td></td><td></td><td></td><td></td><td></td><td></td><td></td><td></td><td></td><td></td><td></td><td></td><td></td><td></td><td></td><td></td><td></td></tr> <tr><td></td><td></td><td></td><td></td><td></td><td></td><td></td><td></td><td></td><td></td><td></td><td></td><td></td><td></td><td></td><td></td><td></td><td></td></tr> <tr><td></td><td></td><td></td><td></td><td></td><td></td><td></td><td></td><td></td><td></td><td></td><td></td><td></td><td></td><td></td><td></td><td></td><td></td></tr> <tr><td></td><td></td><td></td><td></td><td></td><td></td><td></td><td></td><td></td><td></td><td></td><td></td><td></td><td></td><td></td><td></td><td></td><td></td></tr> <tr><td></td><td></td><td></td><td></td><td></td><td></td><td></td><td></td><td></td><td></td><td></td><td></td><td></td><td></td><td></td><td></td><td></td><td></td></tr> <tr><td></td><td></td><td></td><td></td><td></td><td></td><td></td><td></td><td></td><td></td><td></td><td></td><td></td><td></td><td></td><td></td><td></td><td></td></tr> <tr><td></td><td></td><td></td><td></td><td></td><td></td><td></td><td></td><td></td><td></td><td></td><td></td><td></td><td></td><td></td><td></td><td></td><td></td></tr> <tr><td></td><td></td><td></td><td></td><td></td><td></td><td></td><td></td><td></td><td></td><td></td><td></td><td></td><td></td><td></td><td></td><td></td><td></td></tr> </table>																																																																																																																																																
					X																																																																																																																																																																																													
M a i n		S t r e e t																																																																																																																																																																																																

Georges Mills Cemetery,
Main Street, Georges Mills

Approximate Grave Location
Signified by "X"

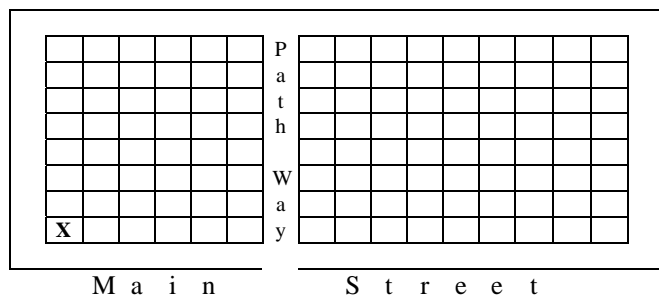
COLBY, Viola B.



Owner of Record:	Unknown
Lot Number:	Unknown
Grave Marker(s):	Memorial
Other Marker(s):	Corner (4) "C"
	Foot : Augusta; Viola; Dewitt;
	Fannie

FRONT	BACK
COLBY	Dewitt C. Colby 1858 – 1929 His wife Fannie B. Howe 1863 – 1900 Augustia R. Colby 1886 – 1887 His wife Viola B. Lear 1874 – 1947 Augusta A. Colby 1852 - 1942

Additional Information	Source(s)
I.O.O.F. symbol	Appears above "COLBY" on front of stone



Georges Mills Cemetery,
Main Street, Georges Mills

Approximate Grave Location
Signified by "X"

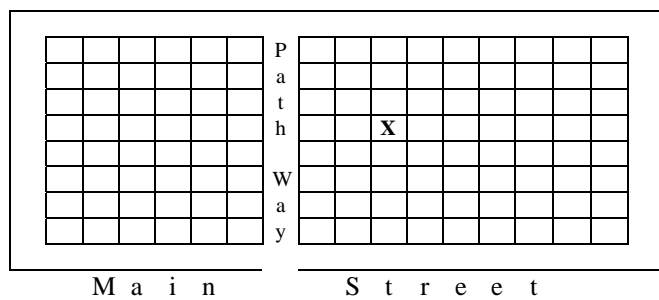
COLLINS, Alice M.



Owner of Record:	Unknown
Lot Number:	Unknown
Grave Marker(s):	Monument
Other Marker(s):	Foot markers (13): MH; OEH; Father; Mother; Charles; Frank D.; Alice; Rachel; Ida; Charles; Violette; Walter; Clarence Walter

FRONT	BACK
Walter E. Holmes July 21, 1833 Apr. 14, 1901 Amanda M. Woodward His wife July 30, 1829 June 9, 1875 Their son Dr. Charles M. Jan. 8, 1862 Oct. 8, 1898	Frank O. Holmes Mar. 18, 1867 July 17, 1951 Alice M. Collins His wife Apr. 6, 1874 June 3, 1964 Their son Clarence W. Mar. 12, 1894 Aug. 17, 1894

Additional Information	Source(s)
Rachel Holmes Nickless; 1897-1933; Ida E. Holmes, 1870-1941; Walter R. Holmes, July 21, 1901-Jan. 24, 1977; his wife Violette Dodge, Jan. 29, 1902-Oct. 9, 1981; Olive L. Holmes Huber Lewis, Aug. 17, 1914-May 18, 2000.	Written on southeast side of monument
Moses Holmes, Aug. 20, 1804-Sept. 11, 1872; Olive Eastman, his wife, Mar. 9, 1809-Sept. 12, 1886; Charles M. Holmes, Mar. 20, 1906-Apr. 9, 1970; Ruth A. Holmes, May 17, 1893-Mar. 1, 1992, wife of Charles E. Almeder.	Written on northeast side of monument
Clarence Walter, infant son of Frank O. and Alice M. Holmes, died Aug. 17, 1894, age 5 months 5 days	Written on Clarence W. Holmes marker
"God needed one more angel; Amongst his shining band; And so he stooped with loving smile; and clasped our darling's hand."	Written on Clarence W. Holmes marker
"little angel"	Written on top of Clarence's marker



Georges Mills Cemetery,
Main Street, Georges Mills

Approximate Grave Location
Signified by "X"

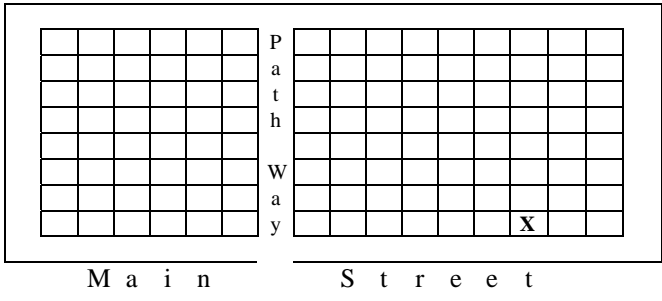
COLLINS, Edith Louise



Owner of Record:	Unknown
Lot Number:	Unknown
Grave Marker(s):	Memorial
Other Marker(s):	Military flat markers (3)
	Am Legion & VFW flag holders

FRONT	BACK
RUGGLES	1903 Elmer E. 1964 His wife 1906 Edith C. 2002 1922 Richard C. 1993 His wife 1924 Helen S.

Additional Information	Source(s)
Edith Louise Collins Bradford, wife of Elmer, Mar. 9, 1906, Jun 26, 2002	Military marker
Elmer E. Ruggles, Jr., New Hampshire, MM1 USNR, WW I&2, Oct 12 1903, Jul 31 1964	Military marker
Richard Collins Ruggles, PFC US Army, WW 2, Sep 2 1922, Oct 31 1993	Military marker



Georges Mills Cemetery,
Main Street, Georges Mills

Approximate Grave Location
Signified by “X”

COLLINS, Florence A.



Owner of Record:	Unknown
Lot Number:	Unknown
Grave Marker(s):	Memorial, slant marker
Other Marker(s):	

FRONT

BACK

COLLINS

Fred J.	Florence A.
1869 – 1938	1874 - 1953

Additional Information

Source(s)

Diagram illustrating a city block layout:

- A 6x6 grid labeled **Main** is on the left.
- A vertical label **Parkway** is positioned between the two grids.
- A 6x6 grid labeled **Street** is on the right.
- The top-right cell of the **Street** grid contains an **X**.

Georges Mills Cemetery,
Main Street, Georges Mills

Approximate Grave Location
Signified by "X"

COLLINS, Fred J.



Owner of Record: Unknown

Lot Number: Unknown

Grave Marker(s): Memorial, slant marker

Other Marker(s): _____

FRONT

BACK

<p>COLLINS</p> <p>Fred J. Florence A.</p> <p>1869 - 1938 1874 - 1953</p>	
--	--

Additional Information

Source(s)

--

<table border="1" style="width: 100%; height: 100px;"> <tr><td></td><td></td><td></td><td></td><td></td><td></td><td></td><td></td><td></td><td></td></tr> <tr><td></td><td></td><td></td><td></td><td></td><td></td><td></td><td></td><td></td><td></td></tr> <tr><td></td><td></td><td></td><td></td><td></td><td></td><td></td><td></td><td></td><td></td></tr> <tr><td></td><td></td><td></td><td></td><td></td><td></td><td></td><td></td><td></td><td></td></tr> <tr><td></td><td></td><td></td><td></td><td></td><td></td><td></td><td></td><td></td><td></td></tr> <tr><td></td><td></td><td></td><td></td><td></td><td></td><td></td><td></td><td></td><td></td></tr> <tr><td></td><td></td><td></td><td></td><td></td><td></td><td></td><td></td><td></td><td></td></tr> <tr><td></td><td></td><td></td><td></td><td></td><td></td><td></td><td></td><td></td><td></td></tr> </table>																																																																																	P a t h W a y	<table border="1" style="width: 100%; height: 100px;"> <tr><td></td><td></td><td></td><td></td><td></td><td></td><td></td><td></td><td></td><td></td><td></td><td></td><td></td><td></td><td></td><td></td><td></td><td></td><td></td><td></td></tr> <tr><td>X</td><td></td><td></td><td></td><td></td><td></td><td></td><td></td><td></td><td></td><td></td><td></td><td></td><td></td><td></td><td></td><td></td><td></td><td></td><td></td></tr> <tr><td></td><td></td><td></td><td></td><td></td><td></td><td></td><td></td><td></td><td></td><td></td><td></td><td></td><td></td><td></td><td></td><td></td><td></td><td></td><td></td></tr> <tr><td></td><td></td><td></td><td></td><td></td><td></td><td></td><td></td><td></td><td></td><td></td><td></td><td></td><td></td><td></td><td></td><td></td><td></td><td></td><td></td></tr> <tr><td></td><td></td><td></td><td></td><td></td><td></td><td></td><td></td><td></td><td></td><td></td><td></td><td></td><td></td><td></td><td></td><td></td><td></td><td></td><td></td></tr> <tr><td></td><td></td><td></td><td></td><td></td><td></td><td></td><td></td><td></td><td></td><td></td><td></td><td></td><td></td><td></td><td></td><td></td><td></td><td></td><td></td></tr> <tr><td></td><td></td><td></td><td></td><td></td><td></td><td></td><td></td><td></td><td></td><td></td><td></td><td></td><td></td><td></td><td></td><td></td><td></td><td></td><td></td></tr> <tr><td></td><td></td><td></td><td></td><td></td><td></td><td></td><td></td><td></td><td></td><td></td><td></td><td></td><td></td><td></td><td></td><td></td><td></td><td></td><td></td></tr> <tr><td></td><td></td><td></td><td></td><td></td><td></td><td></td><td></td><td></td><td></td><td></td><td></td><td></td><td></td><td></td><td></td><td></td><td></td><td></td><td></td></tr> </table>																					X																																																																																																																																																															
X																																																																																																																																																																																																																																																																						
M a i n		S t r e e t																																																																																																																																																																																																																																																																				

Georges Mills Cemetery,
Main Street, Georges Mills

Approximate Grave Location
Signified by "X"

COLLINS, Henry R.



Owner of Record:	Unknown
Lot Number:	Unknown
Grave Marker(s):	Memorial, slant marker
Other Marker(s):	

FRONT

BACK

COLLINS

Henry R.	Lillian L.
1899 – 1949	1904 - 1969

Additional Information

Source(s)

--

Diagram illustrating a 6x6 grid of squares, divided into two sections by a vertical line. The left section is labeled "Main" and the right section is labeled "Street". The top row is labeled "P" and the bottom row is labeled "h". The second row from the top is labeled "a" and the second row from the bottom is labeled "W". The third row from the top is labeled "t" and the third row from the bottom is labeled "a". The fourth row from the top is labeled "h" and the fourth row from the bottom is labeled "y". The fifth row from the top is labeled "h" and the fifth row from the bottom is labeled "y". The sixth row from the top is labeled "h" and the sixth row from the bottom is labeled "y".

Georges Mills Cemetery,
Main Street, Georges Mills

Approximate Grave Location
Signified by "X"

COLLINS, Lillian L.



Owner of Record:	Unknown
Lot Number:	Unknown
Grave Marker(s):	Memorial, slant marker
Other Marker(s):	

FRONT	BACK
COLLINS Henry R. Lillian L. 1899 – 1949 1904 - 1969	


Additional Information	Source(s)

<table><tr><td></td><td></td><td></td><td></td><td></td><td></td><td></td><td></td><td></td><td></td></tr><tr><td></td><td></td><td></td><td></td><td></td><td></td><td></td><td></td><td></td><td></td></tr><tr><td></td><td></td><td></td><td></td><td></td><td></td><td></td><td></td><td></td><td></td></tr><tr><td></td><td></td><td></td><td></td><td></td><td></td><td></td><td></td><td></td><td></td></tr><tr><td></td><td></td><td></td><td></td><td></td><td></td><td></td><td></td><td></td><td></td></tr><tr><td></td><td></td><td></td><td></td><td></td><td></td><td></td><td></td><td></td><td></td></tr><tr><td></td><td></td><td></td><td></td><td></td><td></td><td></td><td></td><td></td><td></td></tr><tr><td></td><td></td><td></td><td></td><td></td><td></td><td></td><td></td><td></td><td></td></tr></table>																																																																																	P a t h W a y	<table><tr><td></td><td></td><td></td><td></td><td></td><td></td><td></td><td></td><td></td><td></td><td></td><td></td><td></td><td></td><td></td><td></td><td></td><td></td></tr><tr><td></td><td></td><td></td><td></td><td></td><td></td><td></td><td></td><td></td><td></td><td></td><td></td><td></td><td></td><td></td><td></td><td></td><td></td></tr><tr><td></td><td></td><td></td><td></td><td></td><td></td><td></td><td></td><td></td><td></td><td></td><td></td><td></td><td></td><td></td><td></td><td></td><td></td></tr><tr><td></td><td></td><td></td><td></td><td></td><td></td><td></td><td></td><td></td><td></td><td></td><td></td><td></td><td></td><td></td><td></td><td></td><td></td></tr><tr><td></td><td></td><td></td><td></td><td></td><td></td><td></td><td></td><td></td><td></td><td></td><td></td><td></td><td></td><td></td><td></td><td></td><td></td></tr><tr><td></td><td></td><td></td><td></td><td></td><td></td><td></td><td></td><td></td><td></td><td></td><td></td><td></td><td></td><td></td><td></td><td></td><td></td></tr><tr><td></td><td></td><td></td><td></td><td></td><td></td><td></td><td></td><td></td><td></td><td></td><td></td><td></td><td></td><td></td><td></td><td></td><td></td></tr><tr><td></td><td></td><td></td><td></td><td></td><td></td><td></td><td></td><td></td><td></td><td></td><td></td><td></td><td></td><td></td><td></td><td></td><td></td></tr><tr><td></td><td></td><td></td><td></td><td></td><td></td><td></td><td></td><td></td><td></td><td></td><td></td><td></td><td></td><td></td><td></td><td></td><td></td></tr></table>																																																																																																																																																																		
M a i n S t r e e t																																																																																																																																																																																																																																																				

Georges Mills Cemetery,
Main Street, Georges Mills

Approximate Grave Location
Signified by “X”

COLLINS, Stella



Owner of Record:	Unknown
Lot Number:	Unknown
Grave Marker(s):	Memorial
Other Marker(s):	

FRONT

BACK

Austin W. Russell	Stella Collins
1877 – 1920	His wife 1876 - 1971

Additional Information

Source(s)

--

The diagram illustrates a 10x10 grid divided into two 5x10 sections. The left section is labeled 'Main' and the right section is labeled 'Street'. The vertical axis is labeled 'Pathway'.

Georges Mills Cemetery,
Main Street, Georges Mills

Approximate Grave Location
Signified by "X"